



PUBLIC NOTICE IS HEREBY GIVEN THAT THE GRAND COUNTY COMMISSION WILL MEET IN  
THE

Grand County Commission Chambers 125 East Center Street, Moab, Utah

Times in this agenda are approximate. Commission meetings allow for both in-person or virtual attendance. Remote participation is through Zoom and meetings can be viewed live on YouTube. To call in to the meeting dial: (669) 900 – 6833 Use Meeting ID: 851 7082 0571 # Password (if needed): 214317. To unmute press \*6.

[Grand County Utah Government Live on YouTube](#)  
[Join the Zoom Meeting](#)

**Meeting Date: September 6, 2022 3:00pm**

1. **Call To Order**

2. **Pledge Of Allegiance**

3. **Department Reports (15 Min)**

3.A. **Weeds Department**

Izzi Weimholt, Weeds Department Director

3.B. **Presentation On San Juan County's Mud Springs Trail Project**

Madeline Logowitz, Active Transportation & Trails Director

4. **Citizens To Be Heard**

We are receiving public comments by phone and online through Zoom. Dial: (669) 900 - 6833 Meeting ID: 851 7082 0571 # Password (if needed): 214317

Link: <https://us02web.zoom.us/j/85170820571?pwd=M24yQjRlIdEICejUxTUlFeXFoZHNQQT09>

When joining the meeting, you will be placed in a waiting room and be added to the meeting by the moderator. Your comments will be recorded and on YouTube. (*Unmute for public comment: \*6*)

5. **Presentations (15 Min)**

5.A. **Separate Presentations On Ongoing Financial Needs And Obligations For Purposes Of Later Determining Funding Allocations.**

5.A.A. **Transportation Special Service District**

Ashley Harrison

Documents:

[2021 Balance Sheet \(3\).pdf](#)

[2022 Balance Sheet YTD.pdf](#)  
[Debt Obligations.pdf](#)  
[Opening Balance 2022.pdf](#)

5.A.B. **Canyonlands Health Care Special Service District**

Tim McGinty, Vice-Chair

Documents:

[2023 Letter from Canyonlands Healthcare Special Service District.pdf](#)  
[2021 Income and Expenses with Sales Tax Breakout.pdf](#)  
[2022 Opening Balance Sheet.pdf](#)  
[CHC SSD Annual Debt Obligations.pdf](#)  
[YTD Income and Expenses with Sales Tax Breakout.pdf](#)  
[CHC SSD 2023 Funding Request.pdf](#)

5.A.C. **Grand County Emergency Medical Services Special Service District**

Liz Tubbs and Andy Smith

Documents:

[Grand County Emergency Medical Service SSD.pdf](#)

5.A.D. **Grand County School District**

School District Representative

Documents:

[GCSD PILT presentation.pdf](#)

5.A.E. **Solid Waste Special Service District #1**

LJ Blackburn and Nick Lundberg

Documents:

[SWSSD1 - 2022 Financial Presentation and 2023 Funding Request  
08.31.2022\\_signed.pdf](#)

5.A.F. **Grand County Recreation Special Service District**

Jim Lewis

Documents:

[2022 Council Report.pdf](#)  
[Grant Requests.pdf](#)  
[GCRSSD Budget 2022 \(4\).pdf](#)  
[June2021financial.pdf](#)  
[Dec 2021 P and L.pdf](#)

6. **Agency Reports (15 Min.)**

7. **Ratification Of Payment Of Bills**

Documents:



8. **General Reports**

- Commission Member Disclosures
- General Commission Reports and Future Considerations
- Elected Official Reports
- Commission Administrator Report

9. **15 Min. Recess**

10. **Approval Of Minutes For August 16th, 2022 And August 30th, 2022 (County Commission Regular Meeting And County Commission Emergency Meeting)**

Gabriel Woytek, Clerk/Auditor

Documents:

- [8.16 REG GCC MINUTES DRAFT.pdf](#)
- [8.30 GCC EMERGENCY MTG MINUTES DRAFT.pdf](#)

11. **Citizens To Be Heard - 6:00 Pm**

12. **General Business - Action Items - Discussion And Consideration Of Approval**

12.A. **Approving Cooperative Agreement With The Utah Department Of Public Safety For The 24/7 Sobriety Program**

Lieutenant Hackwell

Documents:

- [Agenda Summary- 24-7 Sobriety Program Cooperative Agreement.pdf](#)
- [Cooperative Agreement for 24 7 Program blank.pdf](#)
- [Information Sheet.pdf](#)

12.B. **Approving The 2023 Insurance Renewal Rate Increases**

Renee Baker, Personnel Services Director

Documents:

- [AGENDA SUMMARY 2023 INSURANCE RATE RENEWAL.pdf](#)
- [2. GBS 2023 REVISED RENEWAL \(8.29\).pdf](#)
- [3. 2022 GBS SOLD PLANS- 1.1.2022 1.pdf](#)

12.C. **Consideration Of Property Tax Relief For Victims Of Pack Creek Fire**

Debbie Swasey, Grand County Assessor

Documents:

- [AS Property Tax Abatements 06SEP2022.pdf](#)

12.D. **Approving Bid For 2023 Commercial Appraisal Services**

Debbie Swasey, Grand County Assessor

Documents:

[commercial agenda 2023.pdf](#)  
[Commercial Appraisal for Packet.pdf](#)

12.E. **Adopting Resolution Approving The Final Plat Of Davis Minor Subdivision Affecting Parcel Nos. 02-0020-0054 And 02-0020-0036**

Elissa Martin, Planning & Zoning

Documents:

[1\\_AS Davis Minor Subdivision\\_Final plat.pdf](#)  
[2\\_SR Davis Min Sub Final Plat.pdf](#)  
[3\\_Res\\_Davis Min Sub.pdf](#)  
[4\\_FINAL PLAT\\_Davis.pdf](#)  
[5\\_Drainage waiver Aprvl\\_6-14-2022.pdf](#)

12.F. **Approving Janssen Opioid Settlement Agreement**

Christina Sloan, Grand County Attorney

Documents:

[1. AS - Opioid Settlement 2.pdf](#)  
[2. Janssen Settlement Agreement.pdf](#)  
[3. Janssen Settlement Participation Form.pdf](#)

12.G. **Approving Utah Subdivision Agreement To Establish Utah Attorney Fee And Expenses Fund**

Christina Sloan, Grand County Attorney

Documents:

[1. AS - Opioid Fee MOU.pdf](#)  
[2. Fee MOU.pdf](#)  
[3. 2018 Opioid Legal Representation Agreement - Grand County \(signed\).pdf](#)

12.H. **Adopting Resolution Certifying The Petition To Create An Improvement District, Creating The Kane Springs Improvement District, And Establishing The Board Of Directors**

Christina Sloan, Grand County Attorney

Documents:

[1. AS - Formation Resolution, Kane Springs, 09.06.22 \(2\).pdf](#)  
[2. Resolution Creating Kane Springs Improvement Dist, V1 County BOD \(2\).pdf](#)  
[3. Resolution Creating Kane Springs Improvement Dist, V2 Developer BOD \(2\).pdf](#)  
[4. Exhibit A to Formation Resolution, 191-22 SURVEY PLAT \(2\).pdf](#)

12.I. **Adopting Resolution Appointing The Initial Board Of Trustees Of The Kane Springs Improvement District**

Christina Sloan, Grand County Attorney

Documents:

1. AS - Kane Springs BOD Appointment, 09.06.22 (1).pdf
2. Resolution Appointing Initial BOD for Kane Springs Improvement Dist, draft 08.22.22 (1).pdf

12.J. **Approval Of The Cooperative Marketing Program Expansion With Canuckiwi And The Utah Office Of Tourism**

Ben Alter, Economic Development Specialist

Documents:

- 01\_Agenda Item\_Approval of Canuckiwi Contract.pdf
- 02\_UOT PARTNER OPT IN FORM 2022- 23 Cooperative Programs Canada and Australia Markets.pdf
- 03\_HIGHLIGHTED\_UOT PARTNER OPT IN FORM 2022- 23 Cooperative Programs Canada and Australia Markets.pdf
- 04\_Canuckiwi representative notes.pdf
- 05\_Expedia Australia Utah Regional Co-op Campaign FY23 Proposal.pdf
- 06\_Karryon Travel Trade Engagement 2022 - Utah Office of Tourism.pdf

12.K. : **Approval Of Seven MOAB! Tourism Grant 2022 Awards**

Ben Alter, Economic Development Specialist

Documents:

- 01\_Agenda Item\_MOAB Tourism Grant Awards.docx.pdf
- 02\_Desert Power Yoga.pdf
- 03\_Clapper Adventures LLC.pdf
- 04\_Desert Wild Corp.pdf
- 05\_Moab Donuts LLC.pdf
- 06\_Simply Moab LLC.pdf
- 07\_Mind Pleasure LLC.pdf
- 08\_La Duena Mexican Kitchen LLC.pdf

12.L. **Approval Of The Contract With Hudson Printing For The Reprint Of The Moab Outdoor Adventure Guide.**

Ben Alter, Economic Development Specialist, Grand County Economic Development

Documents:

- 01\_Agenda\_Item\_Approval\_of\_Hudson\_Printing\_Contract.pdf
- 02\_Moab\_Outdoor\_Adventure\_Guide\_Bids.pdf
- 03\_Moab\_Outdoor\_Adventure\_Guide\_Hudson\_Contract.pdf

12.M. **Approval Of Special Event Permit For The 2022 Hummer Club**

August Granath, Economic Development Director

Documents:

[Hummer Club Agenda Summary.pdf](#)  
[Hummer Club Application Complete.pdf](#)  
[Hummer Club COI.pdf](#)

12.N. **Approval Of Special Event Permit For The 2022 Blazer Bash**

August Granath, Economic Development Director

Documents:

[Blazer Bash Agenda Summary.pdf](#)  
[Blazer Bash Application Packet.pdf](#)  
[Blazer Bash COI.pdf](#)

12.O. **Approval Of Special Event Permit For The 2022 Mother Of All Boogies (MOAB)**

August Granath, Economic Development Director

Documents:

[MOAB Agenda Summary.pdf](#)  
[Mother of All Boogies \(MOAB\) Application Packet.pdf](#)

12.P. **Economic Development Event Grant Awards**

August Granath, Economic Development Director

Documents:

[Event Grants Agenda Summary.pdf](#)  
[Letter from TCAB Chair.pdf](#)  
[Moab Canyons Endurance Ride 2022 Event Grant Application \(Redacted\).pdf](#)  
[Red Canyon Powwow 2022 Grant Contract.pdf](#)  
[Red Canyon Powwow 2022 Event Grant Application \(Redacted\).pdf](#)  
[Powwow Updated Budget Sheet.pdf](#)  
[Moab Canyons Endurance Ride 2022 Grant Contract.pdf](#)

12.Q. **Repealing And Replacing The Budget Advisory Board Duties And Functions To Include The Treasurer As A Permanent Board Member**

Chris Baird, Strategic Development Director

Documents:

[Agenda Summary- BAB Ordinance.pdf](#)  
[Ordinance - Repeal Ord 572 and Replace - Budget Advisory Board.pdf](#)  
[572 Ordinance - Budget Advisory Board.pdf](#)

12.R. **First Amendment To The Independent Contractor Agreement Between Grand County And Love Communications For The Purposes Of Authorizing \$25,000 To Be Spent On The Development Of Creative Assets And Marketing Materials.**

August Granath, Economic Development Director

Documents:

[01\\_Action Item\\_First Amendment to Love ICA.pdf](#)  
[02\\_MoabAreaTravelCouncil\\_Creative\\_Scope.pdf](#)  
[03\\_CreativeBrief\\_FallCampaign\\_82422-updated.pdf](#)  
[04\\_Love Communications ICA First Amendment 8-31-22.pdf](#)

13. **Consent Agenda**

13.A. **Specialized Services Agreement Between Grand County (Weeds Department) And Utah State University (Utah Conservation Corps), For Fiscal Year 2023**

Elizabeth (Izzi) Weimholt, Grand County Weeds Department Director

Documents:

[AS - USU UCC Specialized Services Agreement FY23.pdf](#)  
[FY23 USU UCC Specialized Services Agreement and Scope of Work.pdf](#)

13.B. **Ratify Letter For MLSNF SZ Hydorologic Function And Rehabilitaiton And Restoration**

Documents:

[MLSNF SZ Hydorologic Function and Rehabilitaiton and Restoration.docx.pdf](#)

13.C. **Ratifying Request For Assistance For Resources For Disaster Relief Clean-Up**

Documents:

[Request for Resources for Disaster Relief Clean-Up.pdf](#)

13.D. **Ratifying Request For Assistance From Team Rubicon For Disaster Relief Clean-Up**

Documents:

[Request for Assistance from Team Rubicon following severe rain and flash flooding in Grand County.do.pdf](#)

14. **Discussion Items**

14.A. **Discussion On Expanding Direct Marketing, Economic Diversification Programming, Related Financial Updates, Special Event Coordination Needs, And Associated Budget Amendment**

Chris Baird, Strategic Development Director

August Granath, Economic Development Director

Ben Alter, Economic Development Specialist

Documents:

[01\\_Discussion Item\\_Budget Amendment.pdf](#)  
[02\\_Long-Term Tax Analysis - June Update.pdf](#)  
[03\\_Visitation Data Trends 2022.pdf](#)

15. **Public Hearings**

16. **Closed Session(S) (If Necessary)**

16.A. **Character, Professional Competence Or Physical Or Mental Health Of An Individual**

17. **Adjourn**

NOTICE OF SPECIAL ACCOMMODATION DURING PUBLIC MEETINGS. In compliance with the Americans with Disabilities Act, individuals with special needs requests wishing to attend County Commission meetings are encouraged to contact the County two (2) business days in advance of these events. Specific accommodations necessary to allow participation of disabled persons will be provided to the maximum extent possible. T.D.D. (Telecommunication Device for the Deaf) calls can be answered at: (435) 259-1346. Individuals with speech and/or hearing impairments may also call the Relay Utah by dialing 711. Spanish Relay Utah: 1 (888) 346-3162

It is hereby the policy of Grand County that elected and appointed representatives, staff and members of Grand County Commission may participate in meetings through electronic means. Any form of telecommunication may be used, as long as it allows for real time interaction in the way of discussions, questions and answers, and voting.

At the Grand County Commission meetings/hearings any citizen, property owner, or public official may be heard on any agenda subject. The number of persons heard and the time allowed for each individual may be limited at the sole discretion of the Chair. On matters set for public hearings there is a three-minute time limit per person to allow maximum public participation. Upon being recognized by the Chair, please advance to the microphone, state your full name and address, whom you represent, and the subject matter. No person shall interrupt legislative proceedings.

Requests for inclusion on an agenda and supporting documentation must be received by 5:00 PM on the Wednesday prior to a regular Commission Meeting and forty-eight (48) hours prior to any Special Commission Meeting. **Information relative to these meetings/hearings may be obtained at the Grand County Commission's Office, 125 East Center Street, Moab, Utah; (435) 259-1346.**

## Grand County Transportation Special Service District

## Balance Sheet

As of December 31, 2021

09/01/22

Accrual Basis

---

	<u>Dec 31, 21</u>
<b>ASSETS</b>	
Current Assets	
Checking/Savings	
Checking (9007) - Zion's Bank	6,125.69
PTIF (**3)	416,300.01
PTIF (**4)	11,606.42
Savings (2728) - Zion's Bank	54,653.07
Savings (2855) - Zion's Bank	135,278.65
Total Checking/Savings	<u>623,963.84</u>
Total Current Assets	623,963.84
Fixed Assets	
Furniture and Equipment	<u>1,391.87</u>
Total Fixed Assets	<u>1,391.87</u>
<b>TOTAL ASSETS</b>	<b><u>625,355.71</u></b>
<b>LIABILITIES &amp; EQUITY</b>	
Equity	
Capital Projects Fund Balance	65,973.03
General Fund Balance	152,364.70
Retained Earnings	169,305.40
Net Income	<u>237,712.58</u>
Total Equity	625,355.71
<b>TOTAL LIABILITIES &amp; EQUITY</b>	<b><u>625,355.71</u></b>

## Grand County Transportation Special Service District

## Balance Sheet

As of August 31, 2022

09/01/22

Accrual Basis

	<u>Aug 31, 22</u>
<b>ASSETS</b>	
<b>Current Assets</b>	
<b>Checking/Savings</b>	
Checking (9007) - Zion's Bank	2,542.31
PTIF (**3)	569,696.12
PTIF (**4)	11,660.56
Savings (2728) - Zion's Bank	54,661.74
Savings (2855) - Zion's Bank	149,469.01
	<u>788,029.74</u>
<b>Total Checking/Savings</b>	788,029.74
<b>Total Current Assets</b>	788,029.74
<b>Fixed Assets</b>	
Furniture and Equipment	1,391.87
	<u>1,391.87</u>
<b>Total Fixed Assets</b>	1,391.87
<b>TOTAL ASSETS</b>	<b><u>789,421.61</u></b>
<b>LIABILITIES &amp; EQUITY</b>	
<b>Equity</b>	
Capital Projects Fund Balance	65,973.03
General Fund Balance	152,364.70
Retained Earnings	407,017.98
Net Income	164,065.90
	<u>789,421.61</u>
<b>Total Equity</b>	789,421.61
<b>TOTAL LIABILITIES &amp; EQUITY</b>	<b><u>789,421.61</u></b>



## Grand County Transportation Special Service District

## Custom Transaction Detail Report

09/01/22

January 1 through September 1, 2022

Accrual Basis

Account	Name	Date	Type	Trans #	Amount
<b>Patty Olson</b>					
Secretarial Services	Patty Olson	04/12/2022	Check	421	-240.00
Total Patty Olson					-240.00
<b>Smuin, Rich, &amp; Marsing</b>					
Accounting	Smuin, Rich, & M...	02/08/2022	Check	411	-1,890.00
Total Smuin, Rich, & Marsing					-1,890.00
<b>Times-Independent</b>					
Public Notice Fees	Times-Independent	02/08/2022	Check	410	-51.00
Total Times-Independent					-51.00
<b>Utah Local Governments Trust</b>					
Insurance	Utah Local Govern...	04/12/2022	Check	420	-1,402.87
Total Utah Local Governments Trust					-1,402.87
<b>No name</b>					
Interest		01/31/2022	Deposit	400	141.43
Interest		01/31/2022	Deposit	405	3.85
Interest		01/31/2022	Deposit	406	1.39
Interest		01/31/2022	Deposit	407	0.09
Interest		01/31/2022	Deposit	425	3.45
Interest		02/26/2022	Deposit	426	3.11
Interest		02/28/2022	Deposit	408	1.26
Interest		02/28/2022	Deposit	412	0.08
Interest		02/28/2022	Deposit	414	167.39
Interest		02/28/2022	Deposit	418	4.22
Interest		03/31/2022	Deposit	416	211.61
Interest		03/31/2022	Deposit	419	5.21
Interest		03/31/2022	Deposit	422	0.08
Interest		03/31/2022	Deposit	427	3.45
Interest		03/31/2022	Deposit	428	1.39
Interest		04/29/2022	Deposit	423	0.07
Interest		04/29/2022	Deposit	429	1.35
Interest		04/29/2022	Deposit	441	3.34
Interest		04/30/2022	Deposit	432	251.42
Interest		04/30/2022	Deposit	435	5.94
Interest		05/31/2022	Deposit	424	0.06
Interest		05/31/2022	Deposit	430	1.39
Interest		05/31/2022	Deposit	434	359.17
Interest		05/31/2022	Deposit	436	7.93
Interest		05/31/2022	Deposit	442	3.45
Interest		06/30/2022	Deposit	440	5.56
Interest		06/30/2022	Deposit	443	1.89
Interest		06/30/2022	Deposit	445	505.19
Interest		06/30/2022	Deposit	448	0.11
Interest		07/31/2022	Deposit	447	793.64
Total no name					2,488.52
<b>TOTAL</b>					<b>-1,095.35</b>

## Grand County Transportation Special Service District

## Balance Sheet

As of January 1, 2022

09/01/22

Accrual Basis

	<u>Jan 1, 22</u>
<b>ASSETS</b>	
Current Assets	
Checking/Savings	
Checking (9007) - Zion's Bank	6,125.69
PTIF (**3)	416,300.01
PTIF (**4)	11,606.42
Savings (2728) - Zion's Bank	54,653.07
Savings (2855) - Zion's Bank	135,278.65
Total Checking/Savings	<u>623,963.84</u>
Total Current Assets	623,963.84
Fixed Assets	
Furniture and Equipment	<u>1,391.87</u>
Total Fixed Assets	<u>1,391.87</u>
<b>TOTAL ASSETS</b>	<b><u>625,355.71</u></b>
<b>LIABILITIES &amp; EQUITY</b>	
Equity	
Capital Projects Fund Balance	65,973.03
General Fund Balance	152,364.70
Retained Earnings	<u>407,017.98</u>
Total Equity	<u>625,355.71</u>
<b>TOTAL LIABILITIES &amp; EQUITY</b>	<b><u>625,355.71</u></b>

To the Grand County Commission

Dear Commissioners,

Canyonlands Healthcare and Emergency Medical Services Special Service Districts have met several times to discuss each districts current needs and negotiate a fair and equitable allocation of the 2023 Healthcare sales Tax.

For purposes of this negotiation, we anticipated total tax revenues to be collected at \$3,000,000.

Both districts are experiencing increasing costs in

- Salaries, wages and benefits
- Supplies and materials
- Inflation

Both districts have loan obligations to the CIB for building loans

In addition –

CHC is currently obligated to produce the DSH seed money for MRH estimated to be between 200K and 250K for 2023. The DSH monies available to MRH provides a vital revenue source to maintain adequate services to our community. In the past the source of the seed money has come from mineral lease payments, something which has not been made available to the CHC district for several years.

EMS is experiencing the same increase in costs as every other entity and in addition has seen exorbitant increases in vehicle (ambulance) maintenance and fuel costs. This is of course, the lifeblood of an ambulance service. Call volume, while slightly lower than 2021, continues to increase when compared to 2019 levels. As you know, when call volume increases so do costs (putting additional ambulances in service, staffing, fuel, wear and tear on vehicles, additional maintenance etc.) while revenues may or may not increase. Remember that EMS can only bill for services when the call results in a transport.

Recruitment and retention issues are experienced by both districts and have resulted in the need to adjust staffing patterns as well as wages. EMS has incurred more overtime hours to manage the situation and adequately staff the service. Moab's high cost of living exacerbates this situation and requires that we bring wages up to keep pace with current wage levels in the community.

We feel strongly that the current financial situation of both districts prohibits any reduction in revenues from the healthcare sales tax. While we support a 50-50 split of the tax revenues we

have agreed to move toward that goal in incremental steps. As such we have agreed to a 43% (EMS) 57% (CHC) for CY 2023.

We feel confident that the County Commission will support the agreement reached by the districts and will respect the hard work that went into this process. The services provided by both districts are highly valued by the citizens and visitors to the Grand County community.

Respectfully submitted,

Canyonlands Healthcare SSD

Grand County EMS SSD

**GCHSD GENERAL**  
**Profit & Loss**  
 January through December 2021

	Jan - Dec 21
<b>Ordinary Income/Expense</b>	
<b>Income</b>	
4012.1 · Interest Income - General	3,753.83
4014 · .1 Traditions HealthCare	
Parkway	56,874.32
Seasons	138,933.74
4014 · .1 Traditions HealthCare - Other	38,951.35
<b>Total 4014 · .1 Traditions HealthCare</b>	<b>234,759.41</b>
4016.1 · Sales Tax	1,812,547.02
4021.2 · Interest Income - Capital Proj	1,160.49
4031.3 · Interest Income - Debt Service	2,170.74
4150.1 · Miscellaneous Income	
DSH	246,474.44
4150.1 · Miscellaneous Income - Other	3,462.43
<b>Total 4150.1 · Miscellaneous Income</b>	<b>249,936.87</b>
<b>Total Income</b>	<b>2,304,328.36</b>
<b>Gross Profit</b>	<b>2,304,328.36</b>
<b>Expense</b>	
10-6100 · Contract Services	2,597.50
10-6120 · Office Space Rent	10,300.00
10-6175 · Professional Fees - General	7,366.92
10-6195 · Miscellaneous - General	1,377.98
10-6901 · Transfer to Enterprise Fund	
6903.4 · Transfer to Operations	1,100,087.48
6904.4 · Transfer to UPL Seed	371,126.36
<b>Total 10-6901 · Transfer to Enterprise Fund</b>	<b>1,471,213.84</b>
6170.1 · Legal/Accounting	22,929.98
6172.1 · Advertising/Notices	263.51
6180.1 · Office Supplies - General	176.40
6185.1 · Insurance - General	8,770.51
6190.1 · Bank Charges - General	65.00
6500.1 · Contributions to Other Entities	
6502.1 · DSH	214,708.50
<b>Total 6500.1 · Contributions to Other Entities</b>	<b>214,708.50</b>
<b>Total Expense</b>	<b>1,739,770.14</b>
<b>Net Ordinary Income</b>	<b>564,558.22</b>
<b>Other Income/Expense</b>	
<b>Other Income</b>	
10-4500 · COVID funds	0.00
<b>Total Other Income</b>	<b>0.00</b>
<b>Net Other Income</b>	<b>0.00</b>
<b>Net Income</b>	<b>564,558.22</b>

9:12 AM

08/25/22

Accrual Basis

## GCHSD GENERAL Transaction Detail By Account January through December 2021

Type	Date	Num	Name	Memo	Class	Clr	Split	Amount	Balance
<b>4016.1 · Sales Tax</b>									
General Journal	01/01/2021	LarsonR		Reverse of G...			1300 · Due Fro...	-137,347.70	-137,347.70
Deposit	02/08/2021			Deposit			10-1170 · Gen...	137,347.67	-0.03
Deposit	03/15/2021		Grand County	Sales Tax			10-1170 · Gen...	206,160.95	206,160.92
Deposit	04/15/2021			Deposit			10-1170 · Gen...	74,940.65	281,101.57
Deposit	05/31/2021			Deposit			10-1170 · Gen...	88,428.32	369,529.89
Deposit	06/21/2021			Deposit			10-1170 · Gen...	173,509.36	543,039.25
Deposit	07/14/2021			Deposit			10-1170 · Gen...	184,340.03	727,379.28
Deposit	08/18/2021			Deposit			10-1170 · Gen...	202,194.47	929,573.75
Deposit	09/15/2021			Deposit			10-1170 · Gen...	247,415.32	1,176,989.07
Deposit	10/29/2021			Deposit			10-1170 · Gen...	134,094.05	1,311,083.12
Deposit	11/30/2021			Deposit			10-1170 · Gen...	159,059.66	1,470,142.78
Deposit	12/17/2021			Deposit			10-1170 · Gen...	197,187.24	1,667,330.02
General Journal	12/31/2021	Larso...		Accrue dece...			1300 · Due Fro...	145,217.00	1,812,547.02
Total 4016.1 · Sales Tax								1,812,547.02	1,812,547.02
<b>TOTAL</b>								<b>1,812,547.02</b>	<b>1,812,547.02</b>

9:07 AM

08/25/22

Accrual Basis

**GCHSD GENERAL  
Balance Sheet  
As of January 1, 2022**

	<u>Jan 1, 22</u>
<b>ASSETS</b>	
<b>Current Assets</b>	
<b>Checking/Savings</b>	
10-1100 · Combined Cash - WF 6784	-11,906.25
10-1170 · General - PTIF - 2571	1,402,821.41
1100 · Wells Fargo - 6784	59,859.17
40-1100 · Combined Cash - CP	23,622.77
40-1110 · Capital- PTIF - 0970	304,353.59
45-1100 · Combined Cash - DS	-11,716.52
45-1160 · Debt Service - PTIF - 0890	728,485.88
<b>Total Checking/Savings</b>	<u>2,495,520.05</u>
<b>Total Current Assets</b>	<u>2,495,520.05</u>
<b>Other Assets</b>	
1300 · Due From Other Governments	145,217.00
<b>Total Other Assets</b>	<u>145,217.00</u>
<b>TOTAL ASSETS</b>	<u><b>2,640,737.05</b></u>
<b>LIABILITIES &amp; EQUITY</b>	
<b>Liabilities</b>	
<b>Current Liabilities</b>	
<b>Accounts Payable</b>	
10-2000 · Accounts Payable	586,181.97
<b>Total Accounts Payable</b>	<u>586,181.97</u>
<b>Other Current Liabilities</b>	
45-2550 · Due To Capital Projects - D S	43,312.75
<b>Total Other Current Liabilities</b>	<u>43,312.75</u>
<b>Total Current Liabilities</b>	<u>629,494.72</u>
<b>Total Liabilities</b>	<u>629,494.72</u>
<b>Equity</b>	
10-3910 · Fund Balance - General Fund	448,582.37
3900 · Retained Earnings	564,558.22
40-3920 · Fund Balance - Capital Projects	326,815.87
45-3930 · Fund Balance - Debt Service	671,285.87
<b>Total Equity</b>	<u>2,011,242.33</u>
<b>TOTAL LIABILITIES &amp; EQUITY</b>	<u><b>2,640,737.05</b></u>

**Canyonlands Healthcare Special Service District Annual Debt Obligations:**

-CIB Payment: Bond A \$203,400.00 (10 more years)

-CIB Payment: Bond B \$184,375.00 (5 more years)

-Operations Assistance to the Canyonlands Care Center for this year \$1,200,000.00

-UPL Payment: \$180,000.000

-DSH Payment: \$250,000.00 - \$300,000.00



**GCHSD GENERAL**  
**Profit & Loss**  
 January 1 through August 25, 2022

	Jan 1 - Aug 25, 22
<b>Ordinary Income/Expense</b>	
<b>Income</b>	
4012.1 · Interest Income - General	4,162.68
4014 · .1 Traditions HealthCare Seasons	169,620.64
<b>Total 4014 · .1 Traditions HealthCare</b>	169,620.64
4016.1 · Sales Tax	930,643.00
4021.2 · Interest Income - Capital Proj	934.46
4031.3 · Interest Income - Debt Service	4,445.60
4150.1 · Miscellaneous Income	69,483.77
<b>Total Income</b>	1,179,290.15
<b>Gross Profit</b>	1,179,290.15
<b>Expense</b>	
10-6100 · Contract Services	1,998.65
10-6175 · Professional Fees - General	9,457.92
10-6195 · Miscellaneous - General	590.00
10-6901 · Transfer to Enterprise Fund	
6902.4 · Transfer To Debt Service	386,525.00
6903.4 · Transfer to Operations	740,507.00
6904.4 · Transfer to UPL Seed	128,361.10
<b>Total 10-6901 · Transfer to Enterprise Fund</b>	1,255,393.10
6170.1 · Legal/Accounting	1,473.50
6185.1 · Insurance - General	7,029.16
6190.1 · Bank Charges - General	406.68
6500.1 · Contributions to Other Entities	
6502.1 · DSH	-195,205.41
<b>Total 6500.1 · Contributions to Other Entities</b>	-195,205.41
<b>Total Expense</b>	1,081,143.60
<b>Net Ordinary Income</b>	98,146.55
<b>Other Income/Expense</b>	
<b>Other Expense</b>	
6900.1 · Transfer To Capital Projects	110,206.54
<b>Total Other Expense</b>	110,206.54
<b>Net Other Income</b>	-110,206.54
<b>Net Income</b>	-12,059.99

**GCHSD GENERAL**  
**Profit & Loss**  
 January through July 2022

	Jan - Jul 22
<b>Ordinary Income/Expense</b>	
<b>Income</b>	
4012.1 · Interest Income - General	4,162.68
4014 · .1 Traditions HealthCare Seasons	169,620.64
<b>Total 4014 · .1 Traditions HealthCare</b>	169,620.64
4016.1 · Sales Tax	930,643.00
4021.2 · Interest Income - Capital Proj	934.46
4031.3 · Interest Income - Debt Service	4,445.60
4150.1 · Miscellaneous Income	69,483.77
<b>Total Income</b>	1,179,290.15
<b>Gross Profit</b>	1,179,290.15
<b>Expense</b>	
10-6100 · Contract Services	1,998.65
10-6175 · Professional Fees - General	9,457.92
10-6195 · Miscellaneous - General	590.00
10-6901 · Transfer to Enterprise Fund	
6902.4 · Transfer To Debt Service	386,525.00
6903.4 · Transfer to Operations	740,507.00
6904.4 · Transfer to UPL Seed	128,361.10
<b>Total 10-6901 · Transfer to Enterprise Fund</b>	1,255,393.10
6170.1 · Legal/Accounting	1,473.50
6185.1 · Insurance - General	7,029.16
6190.1 · Bank Charges - General	406.68
6500.1 · Contributions to Other Entities	
6502.1 · DSH	-195,205.41
<b>Total 6500.1 · Contributions to Other Entities</b>	-195,205.41
<b>Total Expense</b>	1,081,143.60
<b>Net Ordinary Income</b>	98,146.55
<b>Other Income/Expense</b>	
<b>Other Expense</b>	
6900.1 · Transfer To Capital Projects	110,206.54
<b>Total Other Expense</b>	110,206.54
<b>Net Other Income</b>	-110,206.54
<b>Net Income</b>	<b>-12,059.99</b>

9:12 AM

08/25/22

Accrual Basis

**GCHSD GENERAL**  
**Transaction Detail By Account**  
January 1 through August 25, 2022

Type	Date	Num	Name	Memo	Class	Clr	Split	Amount	Balance
<b>4016.1 · Sales Tax</b>									
Deposit	01/18/2022			December			10-1170 · Gen...	145,217.00	145,217.00
Deposit	02/18/2022			January			10-1170 · Gen...	124,666.68	269,883.68
Deposit	03/18/2022			Deposit			10-1170 · Gen...	107,967.14	377,850.82
Deposit	04/15/2022			March Sales ...			10-1170 · Gen...	77,213.53	455,064.35
Deposit	05/17/2022			Deposit			10-1170 · Gen...	93,234.62	548,298.97
Deposit	05/17/2022			Deposit			10-1170 · Gen...	3,000.00	551,298.97
Deposit	06/15/2022			Deposit			10-1170 · Gen...	177,120.55	728,419.52
Deposit	07/18/2022			Deposit			10-1170 · Gen...	202,223.48	930,643.00
Total 4016.1 · Sales Tax								930,643.00	930,643.00
<b>TOTAL</b>								<b>930,643.00</b>	<b>930,643.00</b>



Dear Grand County Commission,

The Canyonlands Healthcare Special Service District (CHCSSD) is requesting their allocation of funding for the 2023 calendar year from the Rural Healthcare Sales Tax. The CHCSSD and the EMS Special Service District have agreed upon the terms of splitting the Rural Healthcare Sales Tax revenue 57% to CHCSSD and 43% to EMS SSD for the next few years. We also agreed that on the terms as such, the CHCSSD will continue to provide the Moab Regional Hospital's DSH seed payment as able from our (CHCSSD) 57% allocation. Thank you for your consideration on this matter.

Sincerely,

Tim McGinty  
Vice-Chair CHCSSD



**GRAND COUNTY EMERGENCY MEDICAL SERVICE SSD**

**Elizabeth Tubbs, Chair**

**520 East 100 North**

**Moab, Utah 84532**

**Phone: (435) 259-1301**

**Cell: (801) 330-0651**

**Email: [board@grandcountyems.net](mailto:board@grandcountyems.net)**

**To:** Grand County Commission  
**Subject:** 2023 Funding allocation request  
**Date:** September 6<sup>th</sup>, 2022

---

Grand County Commission Members,

We appreciate the opportunity to present the financial needs for the 2023 year. With the significant disruption of the previous 2 years, and the completion of our new building this year we were unsure what to fully expect. While some of the stress and extra cost from the COVID pandemic has waned, we are left with a new reality of skyrocketing cost for fuel, medical equipment, supplies, and ambulances. As an example, our average price per gallon for fuel in July of 2022 was 43% higher when compared to the same month in 2021, over the last year a simple medication like Epinephrine has increase 76% in cost. On top of the cost increases, we are also seeing extreme wait times for new ambulance deliveries and anything else with a microchip. This has forced us to spend significantly more in maintenance to keep our older vehicles running until we are able to replace them. On the positive side, the significant increase in the 2021 healthcare sales tax has assisted us in helping to offset the above costs.

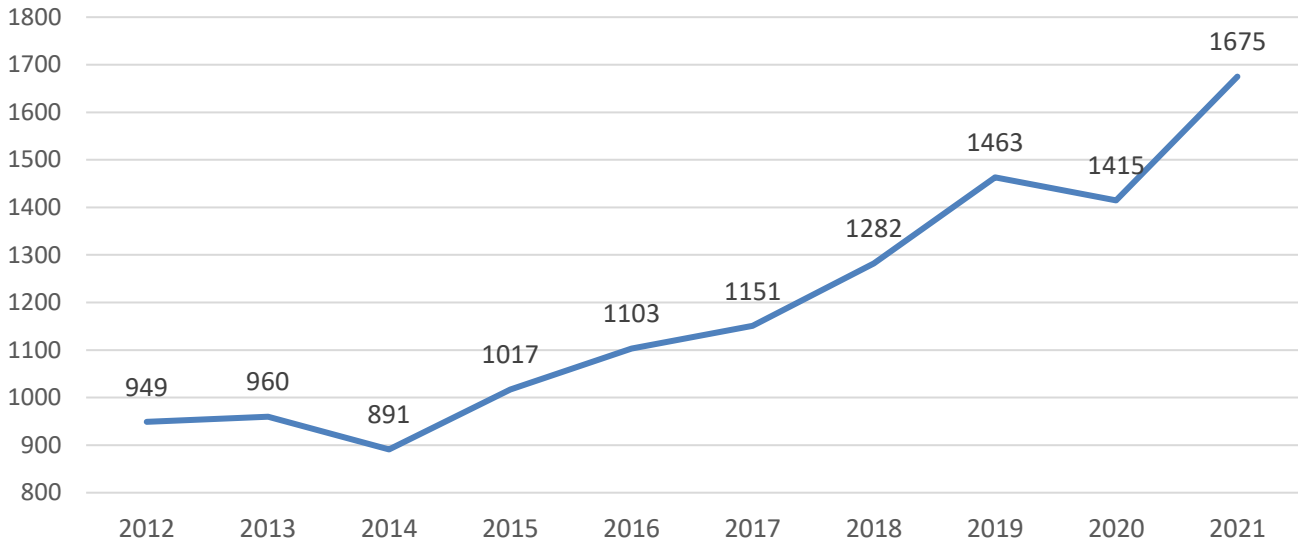
**GCEMS SSD Responsibility:**

Grand County EMS SSD is responsible for all prehospital emergency medical response in the 3,600 square miles of Grand County. Over the years the organization has had to expand its patient care standards and operational procedures to meet the demand and expectations of our citizens. Grand County EMS is trained to deal with civil unrest, pandemics, active shooter situations, backcountry trauma/medical care, and mental health emergencies. As the communities' expectations of emergency services has risen, so have our standards.

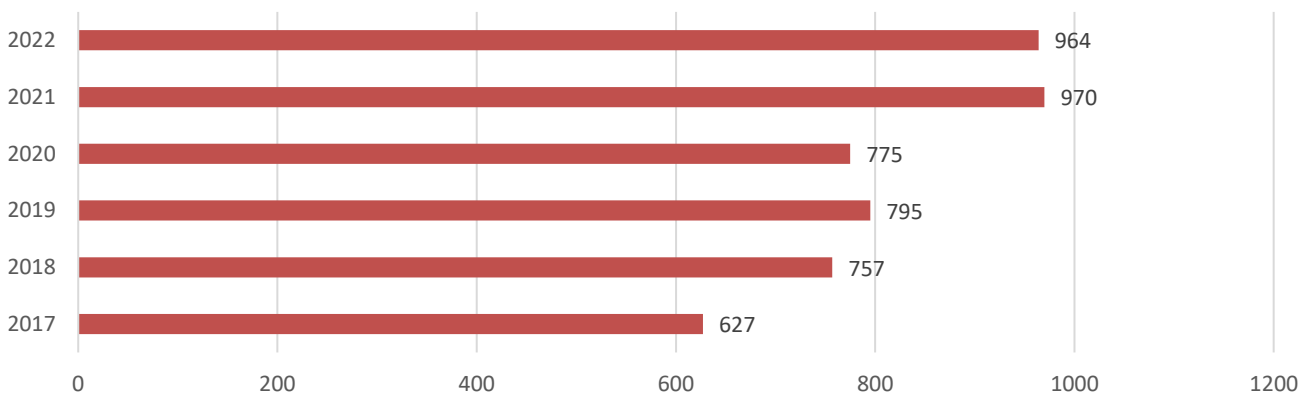
**Service Utilization:**

2021 closed out with a 18% increase in service demand over the 2020 year. The first half of 2022 we saw increases in demand for service over 2021 numbers, that trend slowed as we hit May, June, and July. In June of 2022 the department saw a 6% decrease in call volume, and July saw an 8% decrease. We anticipate this trend to continue for the rest of the year, with 2022 ending within 3% of the total yearly call volume of 2021.

GCEMS 10 year call volume



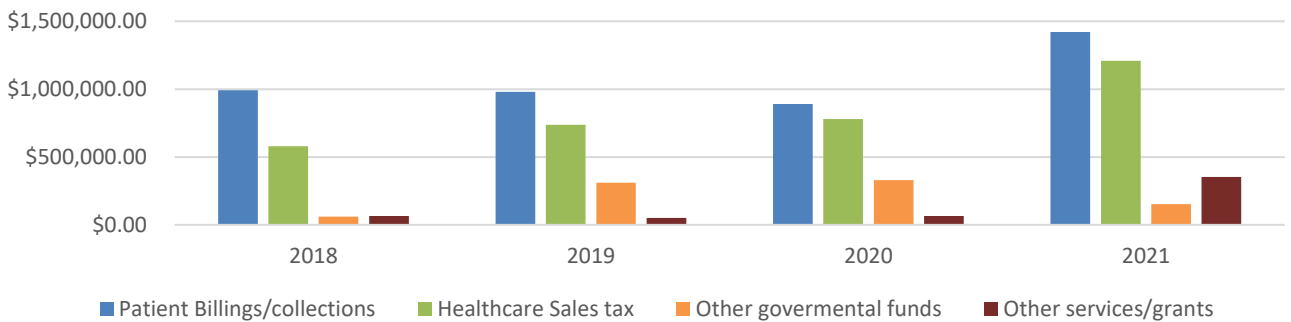
January-July Call Comparison



**EMS Funding:**

Grand County EMS is funded by 2 primary sources, patient billing revenue and a portion of the 0.5% rural healthcare sales tax. These 2 sources make up 85% of expected revenue. Other areas that EMS receives funds are from CPR classes, grants, and commercial services.

GCEMS historic income sources



EMS patient billing revenue is severely limited by two main factors; the State of Utah sets maximum billing rates, and EMS receives approximately \$0.29 of every dollar we bill from Medicare and Medicaid patients. In Moab around 55% of our patients are insured by either Medicare or Medicaid. So in essence 55% of the ambulance bills we send out are discounted by 71%. In 2021 Grand County EMS recovered approximately 50% of what was billed to patients. This gross collection percentage is in line with the overall state numbers. Grand County EMS was required to contractually write off \$1,069,102.00 in 2021 and additionally recorded \$239,145.0 in bad debt. Another difficulty in funding EMS is that EMS organizations are only allowed to bill a patient that is transported to the hospital. Many of our calls are considered "good faith" calls in which someone calls 911, but after arriving on scene the issue has resolved, or our EMTs and Paramedics provided treatment and the individual does not require further medical attention in the emergency room. Recovery of funds is unavailable for these types of calls as they are part of the public safety mission of EMS.

**Request:**

Grand County EMS SSD has met with the Healthcare SSD and have jointly agreed pending the outcome of this meeting on adjusting the healthcare sales tax split to, 43% to the EMS District and 57% to the Healthcare District. Our 2023 request is the same as last year, that the County consider awarding revenue from the Healthcare Sales tax and any other appropriate revenue source (i.e. TRT, PILT, ML or other source) to bring the total award to an amount that would be equal to 50% of that sales tax (est. 1,500,000.00 based on 2022's estimated 3MM total). In 2022 the County granted this request by awarding 40% of the sales tax and awarding 152,000 in PILT funds. Based on 2022 estimated sales tax figures if the County awarded the district 43% of the Sales Tax the remaining amount from other sources needed would be \$210,000.00.

We appreciate your consideration of this request

Sincerely,

Elizabeth Tubbs  
Chair Grand County EMS SSD

## Grand County Emergency Medical Services SSD

08/31/22

## Balance Sheet

Accrual Basis

As of August 31, 2022

	Aug 31, 22
<b>ASSETS</b>	
<b>Current Assets</b>	
<b>Checking/Savings</b>	
<b>MACU Insurance Deposits</b>	
MACU Deposit Checking	9,227.09
MACU Deposit Savings	5.03
<b>Total MACU Insurance Deposits</b>	9,232.12
<b>MACU Operating</b>	
MACU Checking	27,154.06
MACU Savings	5.00
<b>Total MACU Operating</b>	27,159.06
<b>MACU Payroll</b>	
MACU Payroll Checking	103.00
MACU Payroll Savings	5.00
<b>Total MACU Payroll</b>	108.00
<b>PTIF</b>	621,678.69
<b>Total Checking/Savings</b>	658,177.87
<b>Accounts Receivable</b>	
Accounts Receivable	809,001.10
<b>Total Accounts Receivable</b>	809,001.10
<b>Other Current Assets</b>	
Allowance for Doubtful	-427,539.12
<b>Total Other Current Assets</b>	-427,539.12
<b>Total Current Assets</b>	1,039,639.85
<b>Fixed Assets</b>	
Accumulated Depreciation	-985,457.74
<b>4.1 · Capital Fixed Assets</b>	
4.1.2 · Capital Fixed Equipment	471,454.37
4.1 · Capital Fixed Assets - Other	988,645.94
<b>Total 4.1 · Capital Fixed Assets</b>	1,460,100.31
<b>Total Fixed Assets</b>	474,642.57
<b>Other Assets</b>	
Deferred Outflow	220,717.00
<b>Total Other Assets</b>	220,717.00
<b>TOTAL ASSETS</b>	<b>1,734,999.42</b>
<b>LIABILITIES &amp; EQUITY</b>	
<b>Liabilities</b>	
<b>Current Liabilities</b>	
Accounts Payable	
Accounts Payable	992.55
<b>Total Accounts Payable</b>	992.55
<b>Credit Cards</b>	
Zions Bank	101.69
<b>Total Credit Cards</b>	101.69



## Grand County Emergency Medical Services SSD

08/31/22

## Balance Sheet

Accrual Basis

As of August 31, 2022

	Aug 31, 22
<b>Other Current Liabilities</b>	
Accrued Wages	15,399.80
Compensated Absences	27,616.65
Deferred Inflow	59,847.00
Net Pension Liability	107,675.00
<b>Total Other Current Liabilities</b>	210,538.45
<b>Total Current Liabilities</b>	211,632.69
<b>Long Term Liabilities</b>	
Lease Payable - Motorola	32,463.04
N/P 2 Ambulance	214,616.02
<b>Total Long Term Liabilities</b>	247,079.06
<b>Total Liabilities</b>	458,711.75
<b>Equity</b>	
Fund Balance	1,457,902.13
5.1 - Capital Contribution	109,129.37
Net Income	-290,743.83
<b>Total Equity</b>	1,276,287.67
<b>TOTAL LIABILITIES &amp; EQUITY</b>	<b>1,734,999.42</b>

## Grand County Emergency Medical Services SSD

## Balance Sheet

08/29/22

As of January 1, 2022

Accrual Basis

	Jan 1, 22
<b>ASSETS</b>	
<b>Current Assets</b>	
<b>Checking/Savings</b>	
<b>MACU Insurance Deposits</b>	
MACU Deposit Checking	5,294.06
MACU Deposit Savings	5.03
<b>Total MACU Insurance Deposits</b>	5,299.09
<b>MACU Operating</b>	
MACU Checking	27,562.85
MACU Savings	5.00
<b>Total MACU Operating</b>	27,567.85
<b>MACU Payroll</b>	
MACU Payroll Checking	103.00
MACU Payroll Savings	5.00
<b>Total MACU Payroll</b>	108.00
<b>PTIF</b>	944,105.42
<b>Total Checking/Savings</b>	977,080.36
<b>Accounts Receivable</b>	
Accounts Receivable	624,672.33
<b>Total Accounts Receivable</b>	624,672.33
<b>Other Current Assets</b>	
Allowance for Doubtful	-334,618.12
Sales Tax Receivable	96,811.34
<b>Total Other Current Assets</b>	-237,806.78
<b>Total Current Assets</b>	1,363,945.91
<b>Fixed Assets</b>	
Accumulated Depreciation	-985,457.74
<b>4.1 · Capital Fixed Assets</b>	
4.1.2 · Capital Fixed Equipment	471,454.37
4.1 · Capital Fixed Assets - Other	988,645.94
<b>Total 4.1 · Capital Fixed Assets</b>	1,460,100.31
<b>Total Fixed Assets</b>	474,642.57
<b>Other Assets</b>	
Deferred Outflow	220,717.00
<b>Total Other Assets</b>	220,717.00
<b>TOTAL ASSETS</b>	<b>2,059,305.48</b>
<b>LIABILITIES &amp; EQUITY</b>	
<b>Liabilities</b>	
<b>Current Liabilities</b>	
Accounts Payable	
Accounts Payable	75,889.37
<b>Total Accounts Payable</b>	75,889.37

## Grand County Emergency Medical Services SSD

08/29/22

**Balance Sheet**

Accrual Basis

As of January 1, 2022

	<u>Jan 1, 22</u>
<b>Other Current Liabilities</b>	
Accrued Wages	15,399.80
Compensated Absences	27,616.65
Deferred Inflow	59,847.00
Net Pension Liability	107,675.00
<b>Total Other Current Liabilities</b>	<u>210,538.45</u>
<b>Total Current Liabilities</b>	286,427.82
<b>Long Term Liabilities</b>	
Lease Payable - Motorola	32,463.04
N/P 2 Ambulance	214,616.02
<b>Total Long Term Liabilities</b>	<u>247,079.06</u>
<b>Total Liabilities</b>	533,506.88
<b>Equity</b>	
Fund Balance	1,457,902.13
5.1 - Capital Contribution	109,129.37
Net Income	-41,232.90
<b>Total Equity</b>	<u>1,525,798.60</u>
<b>TOTAL LIABILITIES &amp; EQUITY</b>	<u><u>2,059,305.48</u></u>

## Grand County Emergency Medical Services SSD

## Profit &amp; Loss

08/29/22

January 1 through August 29, 2022

Accrual Basis

	Jan 1 - Aug 29, 22
<b>Ordinary Income/Expense</b>	
<b>Income</b>	
1.1 · Charges for Services	
1.1.1 · Private Insurance	
1.1.14 · Contractual Write Off-Private I	-10,555.00
1.1.1 · Private Insurance - Other	674,522.67
<b>Total 1.1.1 · Private Insurance</b>	663,967.67
1.1.10 · CPR Training	8,469.49
1.1.13 · Medicare	
1.1.16 · Contactual Write Off - Medicare	-401,852.00
1.1.13 · Medicare - Other	540,706.00
<b>Total 1.1.13 · Medicare</b>	138,854.00
1.1.2 · Medicaid	
1.1.15 · Contactual Write Off - Medicaid	-127,661.00
1.1.2 · Medicaid - Other	171,166.00
<b>Total 1.1.2 · Medicaid</b>	43,505.00
1.1.4 · Commercial Services	2,716.95
1.1.6 · Interest	2,942.86
1.1.7 · Miscellaneous	259.18
1.1.8 · Donations	1,400.00
<b>Total 1.1 · Charges for Services</b>	862,115.15
1.2 · Sales Tax	639,099.13
1.3 · TRT / PILT / ML Contribution	167,995.00
1.4 · Grants	
1.4.1 · State EMS Grant	67,291.00
<b>Total 1.4 · Grants</b>	67,291.00
<b>Total Income</b>	1,736,500.28
<b>Expense</b>	
2.1 · Salaries and Benefits	
2.1.1 · Salaries	787,443.56
2.1.1.1 · Salaries Fire	11,382.38
2.1.2 · Overtime	245,156.70
2.1.2.1 · Fire Overtime	23,529.94
2.1.3 · On Call Pay	2,570.75
2.1.4 · Benefits	279,914.60
2.1.5 · Taxes	87,606.04
<b>Total 2.1 · Salaries and Benefits</b>	1,437,603.97
2.2 · Maintenance & Operations	
2.2.1 · Subscriptions & Memberships	875.68
2.2.10 · Insurance Billing Contract	46,282.93
2.2.11 · Professional Fees	
22.11.1 · Accounting	2,280.00
22.11.2 · IT Contracting	10,778.60
22.11.4 · Payroll	5,654.31
22.11.5 · Miscellaneous	8,584.93
22.11.6 · Professional Fees Other (EM)	27,024.00
<b>Total 2.2.11 · Professional Fees</b>	54,321.84

## Grand County Emergency Medical Services SSD

## Profit &amp; Loss

08/29/22

January 1 through August 29, 2022

Accrual Basis

	Jan 1 - Aug 29, 22
2.2.12 · Permits & Licensing	753.00
2.2.13 · HSI Refund Requests	8,319.90
2.2.14 · Cell Phone Allowance	2,700.00
2.2.15 · Special Dept Supplies/Uniforms	17,534.09
2.2.16 · Medical Supplies	37,597.33
2.2.17 · Non Medical Supplies	1,109.99
2.2.18 · Insurance Expense	45,148.48
2.2.19 · Inventory	78,926.99
2.2.20 · Rent Expense	1,050.00
2.2.3 · Travel Transfers	396.00
2.2.4 · Office Supplies	2,401.88
2.2.6 · Equipment Maintenance & Supply	18,909.08
2.2.7 · Building Maintenance	24,234.24
2.2.8 · Utilities	
2.2.8.1 · Water & Sewer	611.82
2.2.8.2 · Garbage	433.12
2.2.8.3 · Power	4,048.35
2.2.8.4 · Gas	4,396.40
2.2.8.5 · Telephone & Internet	5,354.50
2.2.8 · Utilities - Other	630.00
<b>Total 2.2.8 · Utilities</b>	<b>15,474.19</b>
2.2.9 · Automobile Expense	
2.2.9.1 · Fuel	32,004.93
2.2.9.2 · Licensing	180.00
2.2.9.3 · Repairs & Maintenance	19,861.62
<b>Total 2.2.9 · Automobile Expense</b>	<b>52,046.55</b>
<b>Total 2.2 · Maintenance &amp; Operations</b>	<b>408,082.17</b>
2.3 · Education	
2.3.1 · Local Training	8,774.38
2.3.2 · Local Training Meals	992.51
2.3.3 · Local Training Lodging	1,184.79
<b>Total 2.3 · Education</b>	<b>10,951.68</b>
2.4 · Travel Expense	
2.4.1 · CME Travel	2,501.33
2.4.2 · CME Meals	641.37
2.4.3 · CME Seminars	1,662.00
2.4.4 · CME Lodging	592.42
<b>Total 2.4 · Travel Expense</b>	<b>5,397.12</b>
2.5 · Allowance for Uncollectible	92,921.00
3.1 · Capital Assets	
3.1.2 · Capital Equipment	52,747.01
<b>Total 3.1 · Capital Assets</b>	<b>52,747.01</b>
<b>Total Expense</b>	<b>2,007,702.95</b>
<b>Net Ordinary Income</b>	<b>-271,202.67</b>
Other Income/Expense	
Other Expense	
Bank Service Charges	3,312.91
<b>Total Other Expense</b>	<b>3,312.91</b>
<b>Net Other Income</b>	<b>-3,312.91</b>
<b>Net Income</b>	<b>-274,515.58</b>

## Grand County Emergency Medical Services SSD

## Profit &amp; Loss

08/29/22

January through December 2021

Accrual Basis

	Jan - Dec 21
<b>Ordinary Income/Expense</b>	
<b>Income</b>	
1.1 · Charges for Services	
1.1.1 · Private Insurance	
1.1.14 · Contractual Write Off-Private I	-50,451.00
1.1.1 · Private Insurance - Other	1,109,196.04
<b>Total 1.1.1 · Private Insurance</b>	<b>1,058,745.04</b>
1.1.10 · CPR Training	12,011.38
1.1.13 · Medicare	
1.1.16 · Contactual Write Off - Medicare	-742,414.00
1.1.13 · Medicare - Other	1,006,523.00
<b>Total 1.1.13 · Medicare</b>	<b>264,109.00</b>
1.1.2 · Medicaid	
1.1.15 · Contactual Write Off - Medicaid	-276,237.00
1.1.2 · Medicaid - Other	358,212.50
<b>Total 1.1.2 · Medicaid</b>	<b>81,975.50</b>
1.1.3 · Collections	15,636.68
1.1.4 · Commercial Services	176,006.11
1.1.6 · Interest	2,332.06
1.1.7 · Miscellaneous	270.00
1.1.8 · Donations	5,189.56
1.1.9 · EMT Training	10,000.00
<b>Total 1.1 · Charges for Services</b>	<b>1,626,275.33</b>
1.2 · Sales Tax	1,208,364.74
1.3 · TRT / PILT / ML Contribution	153,603.50
1.4 · Grants	
1.4.1 · State EMS Grant	147,858.82
<b>Total 1.4 · Grants</b>	<b>147,858.82</b>
<b>Total Income</b>	<b>3,136,102.39</b>
<b>Expense</b>	
2.1 · Salaries and Benefits	
2.1.1 · Salaries	942,087.28
2.1.1.1 · Salaries Fire	25,812.94
2.1.2 · Overtime	104,011.74
2.1.2.1 · Fire Overtime	45,755.31
2.1.3 · On Call Pay	88,161.38
2.1.4 · Benefits	375,143.93
2.1.5 · Taxes	97,988.77
2.1.6 · Event Pay	8,795.07
<b>Total 2.1 · Salaries and Benefits</b>	<b>1,687,756.42</b>
2.2 · Maintenance & Operations	
2.2.1 · Subscriptions & Memberships	848.42
2.2.10 · Insurance Billing Contract	83,431.76
2.2.11 · Professional Fees	
22.11.1 · Accounting	3,510.00
22.11.2 · IT Contracting	12,845.00
22.11.3 · Legal	3,990.00
22.11.4 · Payroll	7,526.99
22.11.5 · Miscellaneous	31,019.06
22.11.6 · Professional Fees Other (EM)	25,858.80
<b>Total 2.2.11 · Professional Fees</b>	<b>84,749.85</b>

## Grand County Emergency Medical Services SSD

## Profit &amp; Loss

08/29/22

January through December 2021

Accrual Basis

	Jan - Dec 21
2.2.12 · Permits & Licensing	3,986.00
2.2.13 · HSI Refund Requests	8,727.85
2.2.14 · Cell Phone Allowance	4,700.00
2.2.15 · Special Dept Supplies/Uniforms	19,385.62
2.2.16 · Medical Supplies	59,318.83
2.2.17 · Non Medical Supplies	2,113.45
2.2.18 · Insurance Expense	44,590.50
2.2.19 · Inventory	79,807.79
2.2.2 · Public Notices	535.50
2.2.20 · Rent Expense	37,950.00
2.2.3 · Travel Transfers	7,110.00
2.2.4 · Office Supplies	2,343.16
2.2.6 · Equipment Maintenance & Supply	24,123.95
2.2.7 · Building Maintenance	2,264.08
2.2.8 · Utilities	
2.2.8.1 · Water & Sewer	2,060.91
2.2.8.3 · Power	4,879.90
2.2.8.4 · Gas	2,173.69
2.2.8.5 · Telephone & Internet	9,557.90
2.2.8 · Utilities - Other	226.81
<b>Total 2.2.8 · Utilities</b>	<b>18,899.21</b>
2.2.9 · Automobile Expense	
2.2.9.1 · Fuel	37,383.72
2.2.9.3 · Repairs & Maintenance	21,458.03
<b>Total 2.2.9 · Automobile Expense</b>	<b>58,841.75</b>
<b>Total 2.2 · Maintenance &amp; Operations</b>	<b>543,727.72</b>
2.3 · Education	
2.3.1 · Local Training	17,357.79
2.3.2 · Local Training Meals	3,602.03
2.3.3 · Local Training Lodging	342.58
<b>Total 2.3 · Education</b>	<b>21,302.40</b>
2.4 · Travel Expense	
2.4.1 · CME Travel	957.12
2.4.2 · CME Meals	1,770.75
2.4.3 · CME Seminars	9,659.00
2.4.4 · CME Lodging	4,758.96
<b>Total 2.4 · Travel Expense</b>	<b>17,145.83</b>
2.5 · Allowance for Uncollectible	239,145.00
3.1 · Capital Assets	
3.1.2 · Capital Equipment	59,781.26
3.1.3 · Debit Services	
3.1.3.1 · Principal	214,616.03
3.1.3.2 · Interest Expense	17,412.79
<b>Total 3.1.3 · Debit Services</b>	<b>232,028.82</b>
<b>Total 3.1 · Capital Assets</b>	<b>291,810.08</b>
<b>Total Expense</b>	<b>2,800,887.45</b>
<b>Net Ordinary Income</b>	<b>335,214.94</b>

**Grand County Emergency Medical Services SSD**

**Profit & Loss**

January through December 2021

---

	<u>Jan - Dec 21</u>
Other Income/Expense	
Other Expense	
Bank Service Charges	3,840.72
Suspense	-696.29
Total Other Expense	<u>3,144.43</u>
Net Other Income	<u>-3,144.43</u>
Net Income	<u><u>332,070.51</u></u>



# PILT MONIES AND GCSD PRESCHOOL- - A FUNDING PROPOSAL

Each disadvantaged child that is helped now will lead to fewer who require assistance in the future.

# HISTORY OF PILT FUNDING

PILT monies are Federal payments to local governments that help offset losses in property taxes due to the existence of nontaxable Federal lands within their boundaries. In the absence of these Federal lands schools would be receiving a share of the property taxes these lands would generate. Thus, it makes sense to share PILT funding with GCSD.

# WHY PILT MONIES FOR GCSD PRESCHOOL?



- The effects of poverty are destructive and persistent across generations. We know that children born to parents in the lowest quintile of income distribution are twice as likely to end up there as children born to middle-income parents (Turner 2014). Further, these children, when grown, are also more likely to experience low income, low levels of education, receive government assistance and participate in risky behaviors.
- Research (NLSY79 and CNLSY) shows that societal investments in preschool education can disrupt the transmission of poverty across generations by increasing education attainment, labor market attachment, decreasing engagement in risky behavior, and other measures of health and well-being into adulthood.
- Early childhood in particular is a critical developmental period and presents an excellent opportunity for the most effective intervention.

# LONG TERM EFFECTS OF PRESCHOOL ON STUDENTS FROM FAMILIES EXPERIENCING INTERGENERATIONAL POVERTY

Research shows that a high quality preschool program can close most of the gap in the following index of long-term outcomes for the 2nd generation (Deming 2009):

- Higher high school graduation rates
- Lower rates of teen pregnancy
- Lower rates of criminal engagement
- Increased rates of college access and attainment
- Improved birth outcomes in the next generation
- Reduced grade retention in the next generation
- Better parenting practices as an adult
- These effects are strong for the 1st generation, and stronger for the 2nd generation.

# GCSD PRESCHOOL DATA



## Students Served

GCSD's enrollment of tuition-free, low ses students has been between 55%-81% for the past two years. With increased capacity, those numbers would increase.

## Type of Students

GCSD Preschool enrollment includes students who are developmentally delayed and students who are typically developing.

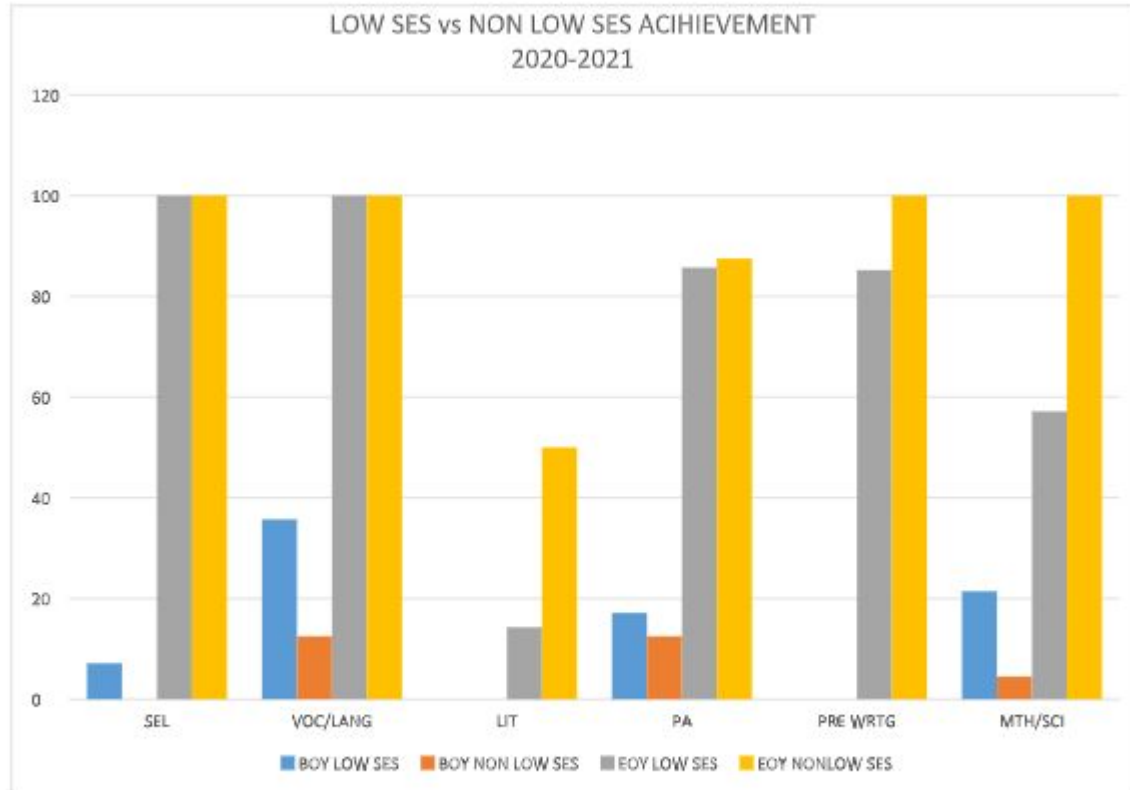
## Closing the Gap

Studies show that by age 4, children in upper & middle class families hear 15 million more words than children in working class families, and 30 million more words than children in families on welfare. Signs of this are evident before a child is 2 yrs. old. GCSD staff are closing this gap.

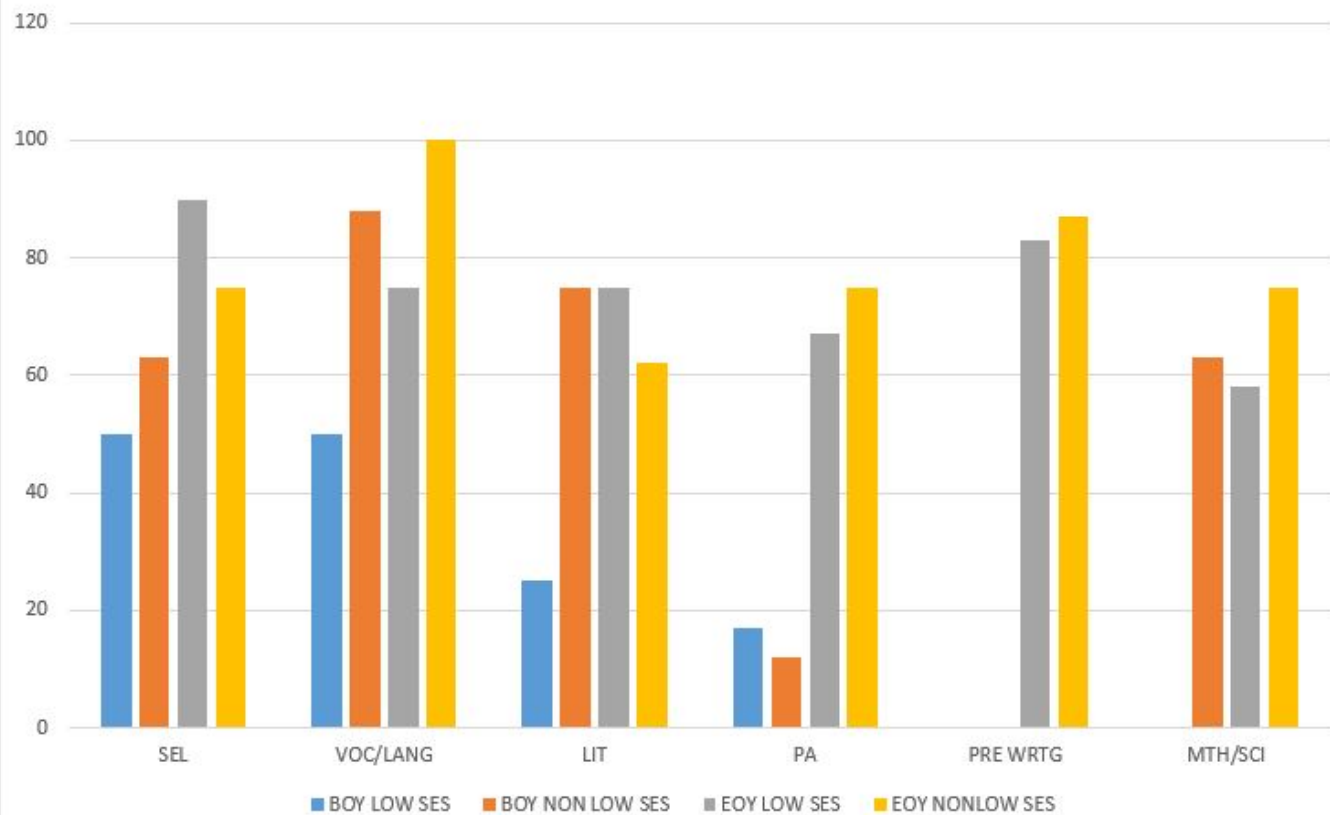
## Expansion

The GCSD preschool expansion in 2014 has allowed us to reach between 12-25 additional low SES/high IGP children per year. PILT monies would allow GCSD to serve additional children.

## Grand Preschool is Closing the Achievement Gap

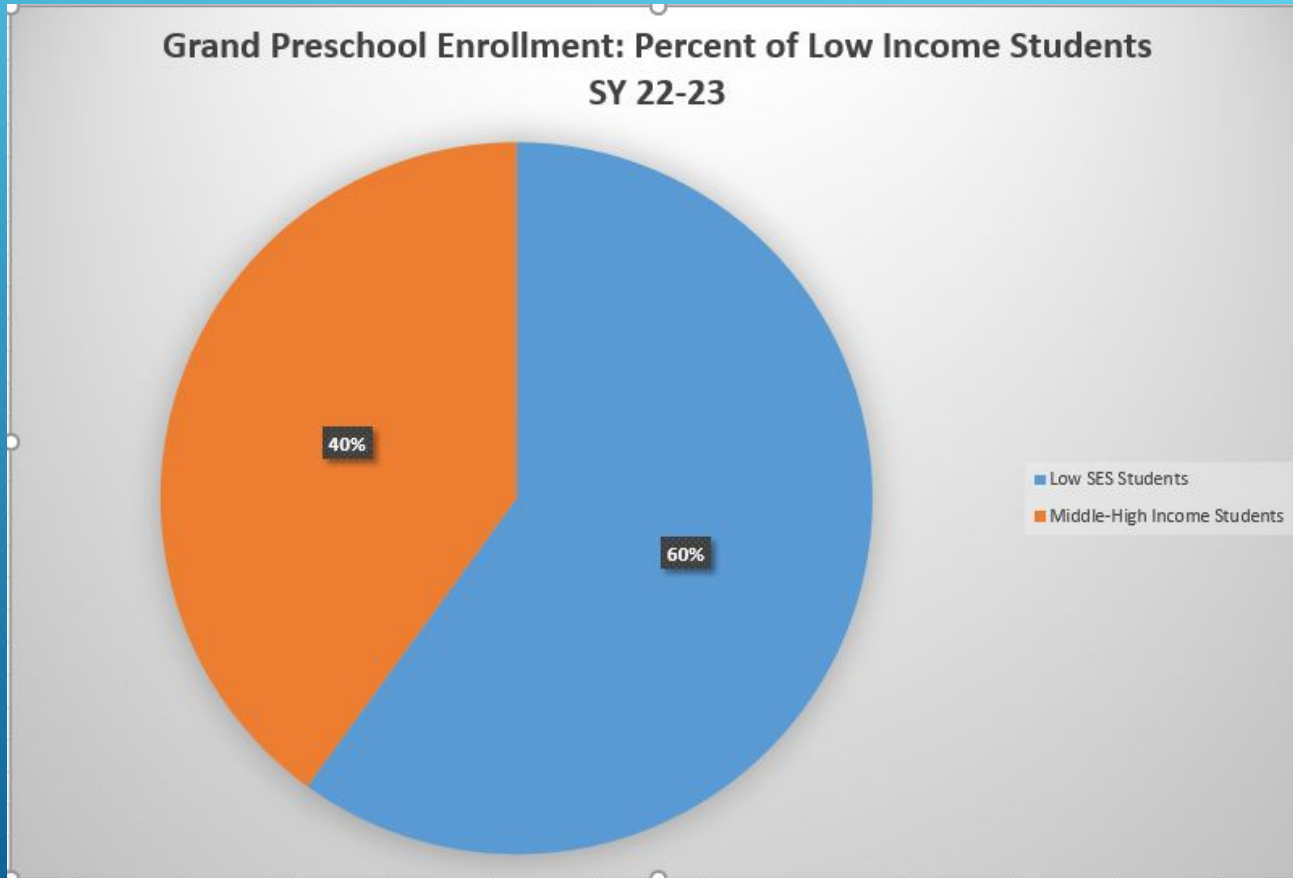


## LOW SES vs NON LOW SES ACIHIEVEMENT 2021-2022



# Grand Preschool Enrollment 22-23

28 Students





# IN SUMMARY: WHY GRAND COUNTY PILT FUNDS FOR GCSD PRESCHOOL?

Rarely do public officials have the chance to create a more impactful change than providing citizens with a pathway out of poverty. Research proves that a high quality preschool, if implemented as a concerted effort for a single generation of impoverished youth in Grand County, provides this pathway. Such a preschool program can break the cycle of poverty and poor outcomes for disadvantaged Grand County families, as well as reduce the need for future public servants to provide social and/or correctional services to future Grand County generations (NLSY79 and CNLSY). Providing PILT funds to GCSD is an investment in the future of Grand County. GCSD is requesting 50% of the PILT funds.

# GRAND COUNTY SCHOOL DISTRICT

Financial Information is  
contained in the next 5  
slides:

- 1. Balance Sheet – June 30, 2021
- 2. Operating Stmt – June 30, 2021
- 3. Operating Bdgt – June 30, 2022  
and June 30, 2023 with actual for  
June 30, 2021
- 4. Outstanding Debt Service
- 5. Federal Forest Reserve Funds

GRAND COUNTY SCHOOL DISTRICT

Balance Sheet – Governmental Funds

June 30, 2021

	Major Funds			Other Governmental Funds	Total Governmental Funds
	General	Debt Service	Capital Projects		
<b>Assets:</b>					
Cash and investments	\$ 6,955,131	\$ 862,781	\$ 5,779,993	\$ 425,023	\$ 14,022,928
Investments with fiscal agent restricted for debt service	-	2,269,369	-	-	2,269,369
Investments restricted for capital outlay and debt service	-	-	425	-	425
<b>Receivables:</b>					
Property taxes	11,503,539	2,976,711	3,451,093	171,164	18,102,507
Local	29,218	-	24,317	147	53,682
State	8,846	-	-	20,633	29,479
Federal	334,015	-	-	31,984	365,999
Inventories	-	-	-	37,723	37,723
Total assets	<u>\$ 18,830,749</u>	<u>\$ 6,108,861</u>	<u>\$ 9,255,828</u>	<u>\$ 686,674</u>	<u>\$ 34,882,112</u>
<b>Liabilities:</b>					
Accounts and contracts payable	\$ 376,361	\$ -	\$ 1,324,388	\$ 12,811	\$ 1,713,560
Accrued salaries and benefits	1,824,383	-	-	3,859	1,828,242
<b>Unearned revenue:</b>					
State	241,536	-	-	-	241,536
Total liabilities	<u>2,442,280</u>	<u>-</u>	<u>1,324,388</u>	<u>16,670</u>	<u>3,783,338</u>
<b>Deferred inflows of resources:</b>					
Unavailable property tax revenue	541,323	153,080	166,525	5,303	866,231
Property taxes levied for future year	10,825,370	2,784,933	3,242,471	165,861	17,018,635
Total deferred inflows of resources	<u>11,366,693</u>	<u>2,938,013</u>	<u>3,408,996</u>	<u>171,164</u>	<u>17,884,866</u>
<b>Fund balances:</b>					
<b>Nonspendable:</b>					
Inventories	-	-	-	37,723	37,723
<b>Restricted for:</b>					
Debt service	-	3,170,848	-	-	3,170,848
Capital outlay	-	-	4,522,444	-	4,522,444
Other purposes	13,908	-	-	204,987	218,895
<b>Committed to:</b>					
Economic stabilization	1,061,723	-	-	-	1,061,723
Employee benefit obligations	418,505	-	-	-	418,505
<b>Assigned to:</b>					
Programs	335,271	-	-	-	335,271
Repairs and maintenance	300,000	-	-	-	300,000
Other purposes	150,000	-	-	-	150,000
Students	-	-	-	256,130	256,130
Unassigned	2,742,369	-	-	-	2,742,369
Total fund balances	<u>5,021,776</u>	<u>3,170,848</u>	<u>4,522,444</u>	<u>498,840</u>	<u>13,213,908</u>
Total liabilities, deferred inflows of resources, and fund balances	<u>\$ 18,830,749</u>	<u>\$ 6,108,861</u>	<u>\$ 9,255,828</u>	<u>\$ 686,674</u>	<u>\$ 34,882,112</u>

**GRAND COUNTY SCHOOL DISTRICT**  
**Statement of Revenues, Expenditures, and Changes in Fund Balances – Governmental Funds**  
Year Ended June 30, 2021

	Major Funds			Other Governmental Funds	Total Governmental Funds
	General	Debt Service	Capital Projects		
<b>Revenues:</b>					
Local:					
Property taxes	\$ 10,124,730	\$ 2,863,159	\$ 3,114,622	\$ 108,836	\$ 16,211,347
Earnings on investments	42,601	15,330	93,398	981	152,310
Other	544,158	-	-	494,426	1,038,584
State	7,066,504	-	-	142,792	7,209,296
Federal	1,707,559	-	-	635,944	2,343,503
Total revenues	<u>19,485,552</u>	<u>2,878,489</u>	<u>3,208,020</u>	<u>1,382,979</u>	<u>26,955,040</u>
<b>Expenditures:</b>					
Current:					
Instruction	10,542,068	-	-	330,944	10,873,012
Supporting services:					
Student	1,279,154	-	-	-	1,279,154
Instructional staff	1,348,503	-	-	-	1,348,503
General administration	358,648	-	-	-	358,648
School administration	989,894	-	-	-	989,894
Central	763,070	-	-	-	763,070
Operation and maintenance of facilities	1,865,072	-	-	-	1,865,072
Student transportation	735,868	-	-	-	735,868
Community recreation	545,580	-	-	-	545,580
Food services	-	-	-	753,627	753,627
Contributions to other governments	-	-	-	108,836	108,836
Capital outlay	-	-	17,712,515	-	17,712,515
Debt service:					
Principal retirement	-	2,215,000	172,000	-	2,387,000
Interest and other charges	-	413,196	1,388,539	-	1,801,735
Bond issuance costs	-	-	45,700	-	45,700
Total expenditures	<u>18,427,857</u>	<u>2,628,196</u>	<u>19,318,754</u>	<u>1,193,407</u>	<u>41,568,214</u>
Excess (deficiency) of revenues over (under) expenditures	1,057,695	250,293	(16,110,734)	189,572	(14,613,174)
<b>Other financing sources (uses):</b>					
Lease revenue refunding bonds issued	-	-	2,581,000	-	2,581,000
Payment to refunding bond escrow agent	-	-	(2,535,300)	-	(2,535,300)
Proceeds from sale of capital assets	-	-	3,571	-	3,571
Total other financing sources (uses)	-	-	49,271	-	49,271
Net change in fund balances	1,057,695	250,293	(16,061,463)	189,572	(14,563,903)
<b>Fund balances – beginning</b>	<u>3,964,081</u>	<u>2,920,555</u>	<u>20,583,907</u>	<u>309,268</u>	<u>27,777,811</u>
<b>Fund balances – ending</b>	<u>\$ 5,021,776</u>	<u>\$ 3,170,848</u>	<u>\$ 4,522,444</u>	<u>\$ 498,840</u>	<u>\$ 13,213,908</u>

# Grand County School District

## General Fund

### Summary Statement of Revenues, Expenditures, and Changes in Fund Balances

	<u>Actual</u> <u>2020-2021</u>	<u>Original</u> <u>Budget</u> <u>2021-2022</u>	<u>Budget</u> <u>Revision</u> <u>3/16/2022</u> <u>2021-2022</u>	<u>Budget</u> <u>Revision</u> <u>6/22/2022</u> <u>2021-2022</u>	<u>Original</u> <u>Budget</u> <u>2022-2023</u>
<b>Revenues:</b>					
Local Sources	\$ 10,711,490	\$ 12,091,895	\$ 12,408,260	\$ 12,948,840	\$ 13,237,696
State Sources	7,066,507	6,430,304	6,898,638	6,877,178	7,072,478
Federal Sources	1,707,558	1,873,575	3,434,130	3,565,284	2,692,794
<b>Total Revenues</b>	<b>\$ 19,485,555</b>	<b>\$ 20,395,774</b>	<b>\$ 22,741,028</b>	<b>\$ 23,391,302</b>	<b>\$ 23,002,968</b>
<b>Expenditures:</b>					
Instruction	\$ 10,540,985	\$ 11,447,848	\$ 12,997,850	\$ 13,202,631	\$ 12,988,229
Support Services:					
Student Services	1,279,157	1,270,253	1,299,750	1,300,805	1,275,320
Staff Services	1,348,500	1,350,891	1,519,831	1,564,691	1,347,717
District Administration	358,649	404,164	429,461	426,961	448,875
School Administration	989,891	1,131,683	1,187,729	1,190,692	1,242,826
Business Administration	764,165	573,275	737,511	741,780	857,671
Operation & Maintenance of Facilities	1,865,070	2,320,093	2,437,607	2,445,157	2,824,561
To and From Transportation	735,867	904,668	944,359	944,612	1,034,352
Community Recreation	545,577	703,931	1,053,317	959,317	876,288
<b>Total Expenditures</b>	<b>\$ 18,427,861</b>	<b>\$ 20,106,806</b>	<b>\$ 22,607,415</b>	<b>\$ 22,776,646</b>	<b>\$ 22,895,839</b>
<b>Excess (Deficiency) of Revenues Over Expenditures</b>	<b>\$ 1,057,694</b>	<b>\$ 288,968</b>	<b>\$ 133,613</b>	<b>\$ 614,656</b>	<b>\$ 107,129</b>
<b>Other Financing Sources (Uses):</b>					
Transfer Out To Child Nutrition Program	-	(80,000)	(80,000)	(80,000)	(100,000)
Transfer In from Capital Outlay	-	-	-	-	-
Sale of Capital Assets	-	-	-	-	-
<b>Total Other Financing Sources (Uses)</b>	<b>-</b>	<b>(80,000)</b>	<b>(80,000)</b>	<b>(80,000)</b>	<b>(100,000)</b>
<b>Excess of Revenues and Other Financing Sources Over Expenditures*</b>	<b>1,057,694</b>	<b>208,968</b>	<b>53,613</b>	<b>534,656</b>	<b>7,129</b>
<b>Fund Balances - Beginning of Year</b>	<b>3,964,081</b>	<b>3,275,927</b>	<b>5,021,775</b>	<b>5,021,775</b>	<b>5,556,431</b>
<b>Fund Balances - End of Year</b>	<b>\$ 5,021,775</b>	<b>\$ 3,484,895</b>	<b>\$ 5,075,388</b>	<b>\$ 5,556,431</b>	<b>\$ 5,563,560</b>

## Grand County School District Outstanding Debt by Fiscal Year

Fiscal Year	Principal	Interest	Total Debt Service	Balance Outstanding
				\$ 49,548,000.00
2022	\$ 3,487,000	\$ 1,696,866	\$ 5,183,866	\$ 46,061,000.00
2023	\$ 3,454,000	\$ 1,583,914	\$ 5,037,914	\$ 42,607,000.00
2024	\$ 5,876,000	\$ 1,473,048	\$ 7,349,048	\$ 36,731,000.00
2025	\$ 3,755,000	\$ 1,359,844	\$ 5,114,844	\$ 32,976,000.00
2026	\$ 3,882,000	\$ 1,271,244	\$ 5,153,244	\$ 29,094,000.00
2027	\$ 3,975,000	\$ 1,179,001	\$ 5,154,001	\$ 25,119,000.00
2028	\$ 4,071,000	\$ 1,083,367	\$ 5,154,367	\$ 21,048,000.00
2029	\$ 1,428,000	\$ 984,254	\$ 2,412,254	\$ 19,620,000.00
2030	\$ 1,492,000	\$ 917,257	\$ 2,409,257	\$ 18,128,000.00
2031	\$ 1,565,000	\$ 846,936	\$ 2,411,936	\$ 16,563,000.00
2032	\$ 1,639,000	\$ 773,059	\$ 2,412,059	\$ 14,924,000.00
2033	\$ 1,718,000	\$ 695,482	\$ 2,413,482	\$ 13,206,000.00
2034	\$ 1,796,000	\$ 614,082	\$ 2,410,082	\$ 11,410,000.00
2035	\$ 1,670,000	\$ 528,750	\$ 2,198,750	\$ 9,740,000.00
2036	\$ 1,760,000	\$ 443,000	\$ 2,203,000	\$ 7,980,000.00
2037	\$ 1,850,000	\$ 352,750	\$ 2,202,750	\$ 6,130,000.00
2038	\$ 1,945,000	\$ 257,875	\$ 2,202,875	\$ 4,185,000.00
2039	\$ 2,040,000	\$ 158,250	\$ 2,198,250	\$ 2,145,000.00
2040	\$ 2,145,000	\$ 53,625	\$ 2,198,625	\$ -
<b>Totals</b>	<b>\$ 49,548,000</b>	<b>\$ 16,272,604</b>	<b>\$ 65,820,604</b>	

# GRAND COUNTY SCHOOL DISTRICT

Federal Forest Reserve Funds received in Fiscal Year 2019-2020 - \$13,108

Federal Forest Reserve Funds received in Fiscal Year 2020-2021 - \$10,635

Federal Forest Reserve Funds received in Fiscal Year 2021-2022 - \$14,168

A decorative graphic consisting of several parallel white lines of varying lengths, slanted upwards from left to right, located in the bottom right corner of the slide.





# SOLID WASTE

SPECIAL SERVICE DISTRICT # 1

P.O. Box 980 2295 South Highway 191 Moab, Utah 84532  
Tel: (435) 259-6314 ~ Fax: (435) 259-8466  
swssd1@swssd1.org ~ www.swssd1.org

*Kalen Jones, Chairperson  
Kevin Fitzgerald, Vice-Chairperson  
Mary McGann, Treasurer  
Diane Ackerman, Member  
Chad Harris, Member*

31 August 2022

Grand County Commission  
125 East Center Street  
Moab, Utah 84532

**RE: ANNUAL SOLID WASTE DISTRICT FINANCIAL PRESENTATION & 2023 FUNDING REQUEST**

Dear Grand County Commission Members:

The Solid Waste Special Service District #1 (District) is an essential service provider tasked with managing solid waste generated by the residents, visitors and businesses of Grand County, Utah. We operate four (4) solid waste management facilities: the Klondike Landfill, the Moab Landfill, the Moab Transfer Station, and the Community Recycle Center (CRC). Each of these facilities are subject to stringent rules and regulations to safeguard the health and welfare of our staff and the public, promote the conservation of natural resources, and the environment. We also provide the Municipal Solid Waste and Single Stream Recycling collection service in Grand County.

Financial support from Grand County provides multiple benefits to the District and our shared community. Grand County funding enables the District to continue to offer reasonable tipping fees to residential and commercial customers, limits the cost of waste and recycling collection fees, supports infrastructure improvements, equipment upgrades, and District programs and services. Moreover, Grand County funding serves to offset the heavy impacts of tourism in relation to the District's operations. Since the District operates as an enterprise fund, a reduction in financial support from Grand County would require the District to reduce public programs and services while pursuing other sources of revenues, including, but not limited to, landfill tipping fee and collection fee increases, resulting in increased service costs to Grand County residents and businesses.

As part of this year's financial presentation to the Grand County Commission, the following items are included as attachments to this letter:

1. Calendar Year 2021 Income & Expense Report
2. Calendar Year 2021 TRT Revenue Detail
3. Calendar Year 2021 Mineral Lease Revenue Detail
4. Opening 2022 District Balance Sheet dated December 31, 2021
5. January-June 2022 Income & Expense Report
6. January-June 2022 TRT Revenue Detail
7. January-June 2022 Mineral Lease Revenue Detail
8. Long-Term Liabilities and Annual Debt Obligations



Third-party audit reports and District budgets can be downloaded from our website located here: <https://swssd1.org/board-meetings-and-minutes/>.

The District’s solid waste management facilities serve as critical infrastructure resources and are therefore invaluable assets to our community. The choice to keep waste management in the public realm is a wise reflection of its role as essential infrastructure, akin to water, sewer, and public safety. With that decision comes increased transparency and accountability, with an emphasis on the safety of the community and environment, as well as just treatment and compensation for employees. We provide local outlets for solid wastes generated in Grand County, Utah, thereby resulting in the lowest transportation costs, energy consumption, and greenhouse gas emissions in the management of solid wastes generated in our community. The District is a unique integrated solid waste management service that provides multiple waste services to the community, which is unusual within the industry. Nonetheless, the District continues to be challenged with aging equipment and vehicles, outdated infrastructure, and suffers from the impacts of tourism on District operations as the associated waste volumes continue to grow.

With the increase in the volumes of solid waste received at the District’s landfills these impacts have been increasingly apparent over the past several years. In 2015, the Klondike Landfill received 9,657 tons of municipal solid waste and 1,721 tons of biosolids. In 2020, the Klondike Landfill received 13,151 tons of municipal solid waste and 1,935 tons of biosolids—a 36% increase in municipal solid waste and a 12% increase in biosolids from 2015 to 2020. In addition to the increases in annual tonnages, **Figure 1** below depicts a clear impact on the monthly tonnages of municipal solid waste from 2015 through August 2021 in relation to the ever-growing tourism season in Grand County.

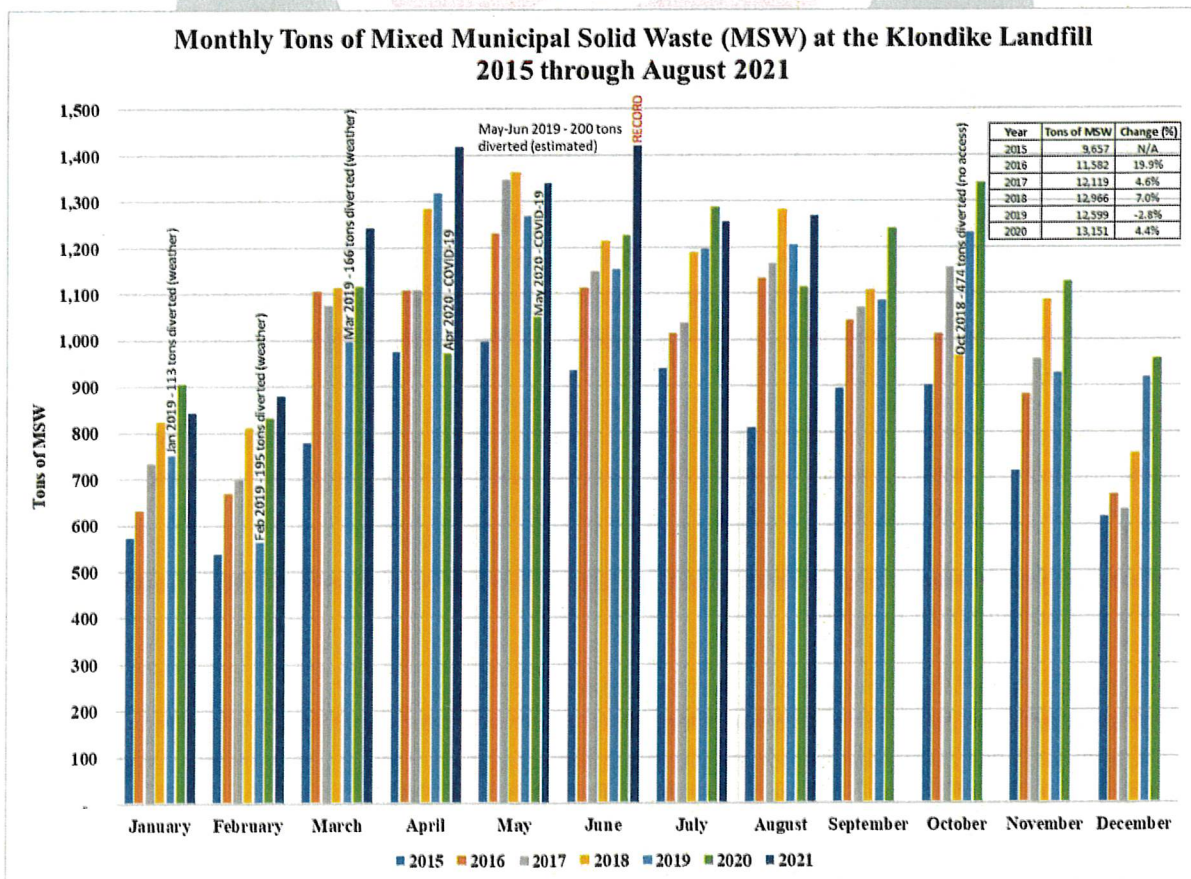


Figure 1: Monthly Tonnages of Mixed Municipal Solid Waste at the Klondike Landfill



Finally, the challenges of staff recruitment and retention is one of the greatest hardships for the District, which also relates to tourism in our community. Tourism-related businesses have been offering wages starting at \$21 per hour for unskilled to semi-skilled labor positions. Skyrocketing rents, and housing prices affect the cost of living for the community and consequently, the District will need to continue to increase compensation rates in order to provide competitive wages that support workforce retention and recruitment.

The District strives to provide equitable access to our programs and services, promote safe and attractive neighborhoods, and sponsors a variety of community events throughout the year. Twice a year, the District has a voucher program for Grand County residents to bring up to two (2) cubic yards of construction/demolition debris, green/yard waste and old tires to the Moab Landfill for free disposal. The District also plans and executes bi-annual Household Hazardous Waste (HHW) collection events in an effort to keep unwanted household cleaners and other chemicals out of our shared environment. This year the first HHW event resulted in a direct cost to the District of over \$11,000. Additionally, we support annual Castle Valley Spring Cleanup Events, collaborate with local business and non-profits towards waste reduction initiatives, and support major community cleanups. Currently we are working with multi-agency efforts to better the community with projects like the wag bag disposal pilot program and the current flood cleanup efforts. We continue to support the Thompson Springs Cleanup Events and a free Christmas Tree recycling program in partnership with the City of Moab. Finally, we have enhanced collaboration with several community partners over the past few years to host a series of events including, America Recycles Day, Earth Day, and the Goathead Gala at the Community Recycle Center, including a free confidential document shredding service to Grand County residents.

We believe there are numerous opportunities for improvement in our service area. Consequently, the District continues to identify the need for a larger emphasis on education and outreach throughout our community by educating residents, businesses, and tourists on local programs and strategies to reduce, reuse, and recycle.

In addition to meeting our long-term debt repayment obligations, the District needs to set aside adequate reserves to fund future capital improvements, vehicle and equipment upgrades, and external professional services. The District's long-term debt and annual payment obligations are detailed as an attachment to this letter. **Table 1** below lists the investment types and amounts needed over the next several years to meet both our long-term debt repayment obligations and capital improvement needs.

<b>PTIF Monthly Deposit Investment Needs</b>		
<b>Sub-Account</b>	<b>Monthly Amount</b>	<b>Annual Amount</b>
Capital Improvement Setaside	\$7,500.00	\$90,000.00
Heavy Equipment Investment Setaside	\$5,000.00	\$60,000.00
Collections/Hauling Investment Setaside	\$10,000.00	\$120,000.00
Refuse Compactor Debt Service	\$4,512.64	\$54,151.70
Landfill Technical/Professional Services	5,000.00	\$60,000.00
Klondike Excavation and Cell Development	2,500.00	\$30,000.00
Contingency Fund Setaside	2,500.00	\$30,000.00
2021 GenRevBond Repayment	80,000.00	\$960,000.00
<b>TOTALS</b>	<b>117,012.64</b>	<b>\$1,404,151.70</b>

*Table 1: Monthly and Annual Solid Waste District Investment Needs*




Although our solid waste management facilities are in the best shape in years, we still have an enormous amount of work to do: engineering design and planning is needed at the Klondike Landfill to support the development of active work areas; several critical pieces of equipment and vehicles used to manage our operations are approaching the end of their usable lifetime and will need to be replaced throughout the next several years; numerous infrastructure upgrades are needed to keep up with growing volumes and maintain compliance with our operating permits. In addition to the aforementioned items, the District is still addressing historic operational deficiencies at all of our facilities while working diligently to effectively manage growing solid waste volumes related to tourism and development in Grand County.

As Co-interim Director for the Solid Waste Special Service District #1, I believe that I can speak for the board and our staff to state that we are committed to continuous improvements at all of our solid waste management facilities. The District is an essential service provider tasked with the overall purview of managing solid waste generated by the residents and businesses of Grand County, Utah, and we see opportunities to continually enhance our programs and services that will provide countless short- and long-term benefits to the residents and businesses of our shared community.

The Solid Waste District relies heavily on the generous funding that Grand County has continually allocated to the organization. For the reasons detailed in this letter, **Solid Waste Special Service District #1 is respectfully requesting dedicated funding from Grand County in the amount of \$500,000 for calendar year 2023.**

Please contact me by phone at (435) 259-6314 or by email at [lblackburn@swssd1.org](mailto:lblackburn@swssd1.org) with any questions.

Respectfully submitted,



LJ Blackburn  
Co-interim Director

CC (electronic w/enclosures):

Administrative Control Board Members



Printed on 100%  
recycled paper

**Solid Waste Special Service District #1**  
**Profit & Loss**  
January through December 2021

	<u>Jan - Dec 21</u>
<b>Ordinary Income/Expense</b>	
<b>Income</b>	
4400 · Collection & Hauling Revenue	2,751,705.70
4500 · Transfer Station Revenue	1,160,470.37
4014 · RECYCLING REVENUE	113,764.33
4010 · LANDFILL FEE REVENUE	1,158,459.26
4139 · ADMINISTRATIVE REVENUE	9,953.53
<b>Total Income</b>	<u>5,194,353.19</u>
<b>Cost of Goods Sold</b>	
5000 · Disposal	1,439,420.48
<b>Total COGS</b>	<u>1,439,420.48</u>
<b>Gross Profit</b>	3,754,932.71
<b>Expense</b>	
7800 · 3rd Party Disposal & Reclamation	
7883 · Waste Disposal (E-Waste/HHW)	1,736.12
7882 · MRF Tip Fees - 3rd Party	8,630.70
7881 · EWaste/HHW Tip Fees - 3rd Party	40,946.56
<b>Total 7800 · 3rd Party Disposal &amp; Reclamation</b>	<u>51,313.38</u>
7400 · DUES/SUBSCRIPTIONS/TRAVEL/TRAIN	
7442 · Travel Expenses	4,568.31
7441 · Lodging	123.63
7430 · Training Registrations	3,997.00
7410 · Subscriptions & Memberships	7,597.16
<b>Total 7400 · DUES/SUBSCRIPTIONS/TRAVEL/TRAIN</b>	16,286.10
7350 · INTEREST/CHARGES/FINANCIAL FEES	79,141.23
7300 · INSURANCE/BONDS	
7305 · Automotive / Vehicle Insurance	7,633.47
7310 · Bond Expense	
7316 · Issuance Costs	85,992.22
7310 · Bond Expense - Other	818.31
<b>Total 7310 · Bond Expense</b>	<u>86,810.53</u>
7315 · Property Insurance	6,055.71
7320 · General Liability Insurance	14,108.00
7330 · Worker's Comp Insurance	8,432.19
<b>Total 7300 · INSURANCE/BONDS</b>	<u>123,039.90</u>
7250 · UTILITIES	27,198.20
7230 · PROFESSIONAL SERVICES	
7231 · Audit/Financial Consulting	35,533.61
7232 · Information Technology	22,454.83
7233 · Engineer/Specialized Consulting	81,821.35
7234 · Legal	64,604.60
7235 · Survey	7,950.00
7237 · PES / Drug/Alcohol / Background	2,583.20
7238 · Temp / Contract Labor	25,362.04
7239 · Lab Svcs	125.00

**Solid Waste Special Service District #1**  
**Profit & Loss**  
January through December 2021

	<u>Jan - Dec 21</u>
7245 · Payroll Mngmt Svcs	8,709.56
7246 · Cleaning Service	2,399.22
<b>Total 7230 · PROFESSIONAL SERVICES</b>	<b>251,543.41</b>
<b>7200 · REPAIRS &amp; MAINTENANCE</b>	<b>192,742.92</b>
<b>7150 · PETROLEUM, OIL, LUBRICANTS</b>	<b>221,971.02</b>
<b>7140 · FREIGHT</b>	<b>16,237.85</b>
<b>7100 · GENERAL OPERATING</b>	<b>151,917.27</b>
<b>7070 · LEAVE POOL</b>	<b>28,375.70</b>
<b>7060 · PAYROLL BENEFITS</b>	<b>400,936.61</b>
<b>7050 · PAYROLL TAXES</b>	<b>119,042.57</b>
<b>7000 · PAYROLL</b>	
7010 · Regular	1,321,570.49
<b>Total 7000 · PAYROLL</b>	<b>1,321,570.49</b>
<b>Total Expense</b>	<b>3,001,316.65</b>
<b>Net Ordinary Income</b>	<b>753,616.06</b>
<b>Other Income/Expense</b>	
<b>Other Income</b>	
4115 · Finance Charge Revenue	85.34
4142 · Contrib from Other Governments	5,000.00
4144 · PTIF Interest Revenue	3,652.68
4145 · GC TRT Tax Revenue	300,000.00
4146 · Bank Account Interest Revenue	279.47
4161 · Trust Account Interest Revenue	3,058.36
4163 · Escrow Account Interest Revenue	54.19
4201 · Gain / (Loss) on Sale of FA	28,474.29
4141 · GC Mineral Lease Revenue	
4150 · UDOF Mineral lease	39,727.23
4152 · DWS Mineral Lease	77,811.12
<b>Total 4141 · GC Mineral Lease Revenue</b>	<b>117,538.35</b>
<b>Total Other Income</b>	<b>458,142.68</b>
<b>Other Expense</b>	
9300 · Amortization Expense	
9361 · Amort Exp-NonCompete-MWS Moab	1,333.36
<b>Total 9300 · Amortization Expense</b>	<b>1,333.36</b>
9400 · Depreciation	
9420 · Depreciation-Buildings	42,937.80
9430 · Depreciation-Autos, Trucks, Trlrs	146,362.80
9440 · Depreciation-Containers	82,990.02
9450 · Depreciation-Equipment	194,493.08
9460 · Depreciation-Furniture&Fixtures	1,666.64
9470 · Depreciation-Computer Systems	2,051.66
9481 · Depreciation-Klondike LF	21,688.40
9482 · Depreciation-Moab LF	5,699.16
9483 · Depreciation-Transfer Station	17,053.28
9484 · Depreciation-Recyclery	1,342.80

**Solid Waste Special Service District #1**  
**Profit & Loss**  
January through December 2021

	<u>Jan - Dec 21</u>
Total 9400 · Depreciation	516,285.64
9500 · Interest Expense	
9502 · Int Exp - Klondike Bond	2,123.43
9507 · Int Exp - Zions Compactor Lease	4,796.81
9508 · Int Exp - Cat Motor Grader	2,579.96
9521 · Int Exp - Gen Rev Bond 2021	195,431.47
Total 9500 · Interest Expense	<u>204,931.67</u>
Total Other Expense	<u>722,550.67</u>
Net Other Income	<u>-264,407.99</u>
Net Income	<u><u>489,208.07</u></u>

**Solid Waste Special Service District #1**  
**Transaction Detail By Account**  
 January through December 2021

9:17 AM  
 08/30/22  
 Accrual Basis

	Type	Date	Num	Name	Memo	Debit	Credit	Balance	
<b>4145 · GC TRT Tax Revenue</b>									
	received 04/01/21	Invoice	02/16/2021	1Q21TRT	Grand County Misc #: TRT 2021 Q1 End 21 0331 (25% of \$300,000 Ttl 2021 TRT)		75,000.00	75,000.00	
	received 07/28/21	Invoice	04/20/2021	2Q21TRT	Grand County Misc #: TRT 2021 Q2 End 21 0630 (25% of \$300,000 Ttl 2021 TRT)		75,000.00	150,000.00	
	received 11/10/21	Invoice	07/12/2021	3Q21TRT	Grand County Misc #: TRT 2021 Q3 End 21 0930 (25% of \$300,000 Ttl 2021 TRT)		75,000.00	225,000.00	
	received 12/17/21	Invoice	11/28/2021	4Q21TRT	Grand County Misc #: TRT 2021 Q4 End 21 0930 (25% of \$300,000 Ttl 2021 TRT)		75,000.00	300,000.00	
	Total 4145 · GC TRT Tax Revenue						0.00	300,000.00	300,000.00
<b>TOTAL</b>							<b>0.00</b>	<b>300,000.00</b>	<b>300,000.00</b>

**Solid Waste Special Service District #1**  
**Transaction Detail By Account**  
 January through December 2021

	Type	Date	Num	Memo	Split	Debit	Credit	Balance
<b>4141 · GC Mineral Lease Revenue</b>								
<b>4150 · UDOF Mineral lease</b>								
	General Journal	01/28/2021	ACCRUALR	Reverse of GJE ACCRUAL --	1430 · Mineral Lease Funds	1,578.33		-1,578.33
	Deposit	01/28/2021		FINMINRE UDOF Mineral lease for Dec 2020 - Equipment fund	1109 · Equipment Fund		1,578.33	0.00
	Deposit	02/01/2021		FINMINRE UDOF Mineral lease for Jan 2021 - Equipment fund	1109 · Equipment Fund		2,156.75	2,156.75
	Deposit	03/01/2021		FINMINRE	1109 · Equipment Fund		2,270.65	4,427.40
	Deposit	03/30/2021		FINMIRE -March Deposit - Statement dated 4-1-2021	1109 · Equipment Fund		3,107.63	7,535.03
	Deposit	05/31/2021		FINMIRE April 2021 Interest	1109 · Equipment Fund		5,271.74	12,806.77
	Deposit	06/01/2021		FINMIRE May 2021 Interest	1109 · Equipment Fund		3,589.51	16,396.28
	Deposit	06/30/2021		FINMIRE June 2021 Interest	1109 · Equipment Fund		4,092.63	20,488.91
	Deposit	07/31/2021		FINMINRE July Interest	1109 · Equipment Fund		2,272.28	22,761.19
	Deposit	08/31/2021		FINMINRE Aug Interest	1109 · Equipment Fund		3,371.82	26,133.01
	Deposit	09/30/2021		September FINMINRE interest	1109 · Equipment Fund		2,780.75	28,913.76
	Deposit	10/31/2021		FINMIRE Oct	1109 · Equipment Fund		4,546.46	33,460.22
	Deposit	11/30/2021		FINMIRE Nov	1109 · Equipment Fund		3,071.95	36,532.17
	General Journal	12/31/2021	ACCRUAL	FINMINRE Accrual Dec 2021	-SPLIT-		3,195.06	39,727.23
Total 4150 · UDOF Mineral lease						1,578.33	41,305.56	39,727.23
<b>4152 · DWS Mineral Lease</b>								
	General Journal	02/04/2021	ACCRUALR		1430 · Mineral Lease Funds	19,410.66		-19,410.66
	Deposit	02/04/2021	EFT	September-December 2020 DWS Mineral Lease payment	1109 · Equipment Fund		19,410.66	0.00
	Deposit	03/31/2021		Jan- Mar 2021 DWS Deposit	1109 · Equipment Fund		14,110.22	14,110.22
	General Journal	06/30/2021		Q2 DWS Mineral Lease fund accrual	1430 · Mineral Lease Funds		18,216.21	32,326.43
	General Journal	09/30/2021		Q3 DWS Mineral Lease fund accrual	1430 · Mineral Lease Funds		18,335.67	50,662.10
	General Journal	12/31/2021	ACCRUAL	DWS Mineral Lease Fund Accrual Q4 2021	4150 · UDOF Mineral lease		27,149.02	77,811.12
Total 4152 · DWS Mineral Lease						19,410.66	97,221.78	77,811.12
Total 4141 · GC Mineral Lease Revenue						20,988.99	138,527.34	117,538.35
<b>TOTAL</b>						<b>20,988.99</b>	<b>138,527.34</b>	<b>117,538.35</b>



**Solid Waste Special Service District #1**  
**Balance Sheet**  
 As of December 31, 2021

Dec 31, 21

**ASSETS**

**Current Assets**

**Checking/Savings**

**1150 · Trust Funds**

1154 · Zions Trust Bond Fund 837430	26.90
1151 · Zions Trust Const Fund 837430A	1,197,974.70
1153 · Zions Trust Escrow 5792000	700,054.19

<b>Total 1150 · Trust Funds</b>	<b>1,898,055.79</b>
---------------------------------	---------------------

**1100 · OPERATING ACCOUNTS**

1101-1 · MACU Checking	4,399.93
1101-2 · MACU Savings	100,486.15
1101 · Zions Bank Checking	34,859.47
1103 · Petty Cash - Office	268.69
1105 · Recycle Petty Cash - CRC Events	283.00
1106 · Moab Landfill - Till	300.00
1107 · CRC E-Waste - Till	80.00
1126 · O'Reilly Gift Card	73.87
1128 · Transfer Station - Till	660.00
1129 · Office - Till	150.00

<b>Total 1100 · OPERATING ACCOUNTS</b>	<b>141,561.11</b>
--	-------------------

**1113 · PTIF CLOSURE FUNDS**

1137 · PTIF KLF Closure #4019	246,563.00
1140 · PTIF Moab Closure #7383	164,235.34

<b>Total 1113 · PTIF CLOSURE FUNDS</b>	<b>410,798.34</b>
--	-------------------

**1108 · PTIF GENERAL FUND #5817**

1109 · Equipment Fund	231,446.37
1112 · Capital Investment Fund	190,900.94
1115 · BoMag Debt Service	54,151.70
1116 · Landfill Tech Services	42,500.00
1117 · KLF Excavation	27,500.00
1118 · Contingency Fund	63,111.38
1119 · 2021 GenRev Bond Fund	603,484.62
1121 · Collections/Hauling Setaside	70,000.00

<b>Total 1108 · PTIF GENERAL FUND #5817</b>	<b>1,283,095.01</b>
---	---------------------

<b>Total Checking/Savings</b>	<b>3,733,510.25</b>
-------------------------------	---------------------

**Accounts Receivable**

**1310 · ACCTS REC**

1311 · Moab Landfill Rec.	10,411.48
1312 · Klondike Landfill Rec.	17,188.32
1319 · Recycling Receivables	134,107.93

<b>Total 1310 · ACCTS REC</b>	<b>161,707.73</b>
-------------------------------	-------------------

<b>Total Accounts Receivable</b>	<b>161,707.73</b>
----------------------------------	-------------------

**Other Current Assets**

1205 · Canyon/Terre Trash AR Adjust	-5,903.50
1200 · Canyon/Terra Trash AR	298,212.65

**Solid Waste Special Service District #1**  
**Balance Sheet**  
As of December 31, 2021

	<u>Dec 31, 21</u>
1410 · Undeposited Funds	3,566.55
1420 · Prepaid Expenses	31,415.51
1430 · Mineral Lease Funds	30,344.08
<b>Total Other Current Assets</b>	<u>357,635.29</u>
<b>Total Current Assets</b>	4,252,853.27
<b>Fixed Assets</b>	
<b>1500 · FIXED ASSESTS</b>	
1510 · Land	2,630,849.83
1520 · Buildings	976,587.83
<b>1530 · Autos, Trucks, &amp; Trailers</b>	
Fleet Trailers	14,058.95
Fleet Vehicles	141,849.56
SL Trucks	60,000.00
Transfer Trailers	170,000.00
Transfer Trucks	165,000.00
ROL Trucks	208,000.00
REL Trucks	450,000.00
<b>Total 1530 · Autos, Trucks, &amp; Trailers</b>	<u>1,208,908.51</u>
<b>1540 · Containers</b>	
96 Gal Polycarts	220,893.31
ROL Containers	446,100.00
REL Containers	216,275.00
<b>Total 1540 · Containers</b>	<u>883,268.31</u>
1550 · Equipment & Tools	2,416,978.13
1560 · Furniture & Fixtures	7,500.00
1570 · Computer System	9,472.82
1581 · Moab Landfill	393,735.59
1582 · Klondike Landfill	849,644.59
1583 · Transfer Station	383,699.28
1584 · Recyclery	20,935.88
1595 · Accumulated Depreciation	-2,737,548.44
1596 · Fixed Asset ( Equipment WIP)	67,852.50
1597 · Fixed Asset ( MLF EXCAVATE WIP)	181,636.86
1598 · Fixed Asset ( BLDG WIP)	14,350.66
<b>Total 1500 · FIXED ASSESTS</b>	<u>7,307,872.35</u>
<b>Total Fixed Assets</b>	7,307,872.35
<b>Other Assets</b>	
<b>1800 · Intangible Assets</b>	
1801 · NonCompete-MWS Moab	10,000.00
1851 · Goodwill-MWS Moab	5,152,125.00
1861 · Accum Amort-NonCompete-MWS Moab	-1,333.36
<b>Total 1800 · Intangible Assets</b>	<u>5,160,791.64</u>
1450 · Deferred Outflow of Resources	241,081.00
<b>Total Other Assets</b>	<u>5,401,872.64</u>
<b>TOTAL ASSETS</b>	<u><u>16,962,598.26</u></u>

**Solid Waste Special Service District #1**  
**Balance Sheet**  
 As of December 31, 2021

Dec 31, 21

**LIABILITIES & EQUITY**

**Liabilities**

**Current Liabilities**

**Accounts Payable**

2000 · A/P Account 32,857.34

**Total Accounts Payable** 32,857.34

**Credit Cards**

2100-1k · Zions-CC 1018 L.Crowe 488.44

2100-1g · Zions-CC 5620 E.Tyrrell 137.24

2100-1e · Zions-CC 9333 C.Scovill 7.81

2100-1I · Zions-CC 3627 L.Blackburn 518.07

**Total Credit Cards** 1,151.56

**Other Current Liabilities**

2050 · Accrued Expenses 2,504.80

2071 · Accrued Int - General Rev Bond 24,227.05

2077 · Accrued Int - Zions Compactor 4,429.58

**2200 · PAYROLL LIAB**

2209 · Accrued Wages Payable 32,599.49

2289 · Accrued Sick Leave 123.09

2288 · Accrued Vacation 45,155.90

**Total 2200 · PAYROLL LIAB** 77,878.48

**Total Other Current Liabilities** 109,039.91

**Total Current Liabilities** 143,048.81

**Long Term Liabilities**

**3500 · LONG-TERM LIAB**

**3520 · General Revenue Bond**

3521 · Gen Rev Bond 2021 13,500,000.00

**Total 3520 · General Revenue Bond** 13,500,000.00

3504 · Caterpillar 140M2AWD Lease 139,526.18

3507 · Zions Compactor Lease 204,653.15

**Total 3500 · LONG-TERM LIAB** 13,844,179.33

3505 · Net Pension Liability 15,413.00

3510 · Deferred Inflows of Resources 107,733.00

**Total Long Term Liabilities** 13,967,325.33

**Total Liabilities** 14,110,374.14

**Equity**

3900 · Retained Earnings 2,363,016.05

**Net Income** 489,208.07

**Total Equity** 2,852,224.12

**TOTAL LIABILITIES & EQUITY** 16,962,598.26

**Solid Waste Special Service District #1**  
**Profit & Loss**  
January through July 2022

	<u>Jan - Jul 22</u>
<b>Ordinary Income/Expense</b>	
<b>Income</b>	
4400 · Collection & Hauling Revenue	2,336,057.69
4500 · Transfer Station Revenue	898,979.00
4004 · COMMODITY SALES/SERVICE	111.84
4014 · RECYCLING REVENUE	75,723.31
4010 · LANDFILL FEE REVENUE	
4011 · Moab Landfill Fees	201,023.71
4012 · Klondike Landfill Fees	358,875.86
Total 4010 · LANDFILL FEE REVENUE	559,899.57
4139 · ADMINISTRATIVE REVENUE	2,475.00
<b>Total Income</b>	3,873,246.41
<b>Cost of Goods Sold</b>	1,215,559.52
<b>Gross Profit</b>	2,657,686.89
<b>Expense</b>	
7800 · 3rd Party Disposal &Reclamation	
7883 · Waste Disposal (E-Waste/HHW)	9,875.44
7882 · MRF Tip Fees - 3rd Party	5,851.08
7881 · EWaste/HHW Tip Fees - 3rd Party	9,477.65
Total 7800 · 3rd Party Disposal &Reclamation	25,204.17
7400 · DUES/SUBSCRIPTIONS/TRAVEL/TRAIN	
7442 · Travel Expenses	3,502.68
7441 · Lodging	2,954.95
7430 · Training Registrations	6,491.99
7410 · Subscriptions & Memberships	20,299.36
Total 7400 · DUES/SUBSCRIPTIONS/TRAVEL/TRAIN	33,248.98
7350 · INTEREST/CHARGES/FINANCIAL FEES	68,949.53
7300 · INSURANCE/BONDS	31,702.79
7250 · UTILITIES	20,431.00
7230 · PROFESSIONAL SERVICES	
7231 · Audit/Financial Consulting	15,325.11
7232 · Information Technology	9,063.70
7233 · Engineer/Specialized Consulting	1,342.10
7234 · Legal	12,393.00
7237 · PES / Drug/Alcohol / Background	1,593.70
7238 · Temp / Contract Labor	12,653.97
7245 · Payroll Mngmt Svcs	5,612.33
7246 · Cleaning Service	2,356.00
Total 7230 · PROFESSIONAL SERVICES	60,339.91
7200 · REPAIRS & MAINTENANCE	106,521.49
7150 · PETROLEUM, OIL, LUBRICANTS	233,266.07
7140 · FREIGHT	12,755.70
7100 · GENERAL OPERATING	173,362.61
7060 · PAYROLL BENEFITS	404,281.12
7050 · PAYROLL TAXES	103,105.05

**Solid Waste Special Service District #1**  
**Profit & Loss**  
January through July 2022

	<u>Jan - Jul 22</u>
7000 · PAYROLL	<u>1,088,631.61</u>
Total Expense	<u>2,361,800.03</u>
Net Ordinary Income	295,886.86
Other Income/Expense	
Other Income	
4115 · Finance Charge Revenue	0.00
4144 · PTIF Interest Revenue	7,377.74
4145 · GC TRT Tax Revenue	300,000.00
4146 · Bank Account Interest Revenue	102.36
4161 · Trust Account Interest Revenue	4,046.65
4163 · Escrow Account Interest Revenue	21.65
4201 · Gain / (Loss) on Sale of FA	-226.16
4141 · GC Mineral Lease Revenue	
4150 · UDOF Mineral lease	27,200.53
4152 · DWS Mineral Lease	55,095.91
Total 4141 · GC Mineral Lease Revenue	<u>82,296.44</u>
Total Other Income	393,618.68
Other Expense	
9300 · Amortization Expense	
9361 · Amort Exp-NonCompete-MWS Moab	1,166.69
Total 9300 · Amortization Expense	<u>1,166.69</u>
9400 · Depreciation	
9420 · Depreciation-Buildings	36,703.03
9430 · Depreciation-Autos,Trucks,Trlrs	137,095.45
9440 · Depreciation-Containers	81,459.95
9450 · Depreciation-Equipment	136,583.92
9460 · Depreciation-Furniture&Fixtures	1,458.31
9470 · Depreciation-Computer Systems	1,769.25
9481 · Depreciation-Klondike LF	12,585.58
9482 · Depreciation-Moab LF	8,370.19
9483 · Depreciation-Transfer Station	14,921.62
9484 · Depreciation-Recyclery	783.30
Total 9400 · Depreciation	<u>431,730.60</u>
9500 · Interest Expense	
9507 · Int Exp - Zions Compactor Lease	2,154.66
9508 · Int Exp - Cat Motor Grader	2,581.27
9521 · Int Exp - Gen Rev Bond 2021	168,479.29
Total 9500 · Interest Expense	<u>173,215.22</u>
Total Other Expense	<u>606,112.51</u>
Net Other Income	<u>-212,493.83</u>
Net Income	<u><u>83,393.03</u></u>

**Solid Waste Special Service District #1**  
**Transaction Detail By Account**  
 January through July 2022

	Type	Date	Num	Name	Memo	Class	Clr	Split	Debit	Credit	Balance
<b>4145 · GC TRT Tax Revenue</b>											
received 3/14/22	Invoice	01/31/2022	1Q22trt	Grand County Misc #1015	TRT 2022 Q1 Ending 22 0331 (25% of \$400,000 Ttl 01-ADM			1314 · Accts Rec - Other		100,000.00	100,000.00
received 5/25/22	Invoice	04/20/2022	2Q2022trt	Grand County Misc #1015	TRT 2022 Q2 Ending 22 0331 (25% of \$400,000 Ttl 01-ADM			1312 · Klondike Landfill Rec.		100,000.00	200,000.00
received 8/29/22	Invoice	07/08/2022	3Q2022trt	Grand County Misc #1015	TRT 2022 Q3 Ending 22 0630 (25% of \$400,000 Ttl 01-ADM			1310 · ACCTS REC		100,000.00	300,000.00
Total 4145 · GC TRT Tax Revenue									0.00	300,000.00	300,000.00
<b>TOTAL</b>									<b>0.00</b>	<b>300,000.00</b>	<b>300,000.00</b>

	Type	Date	Num	Name	Memo	Class	Clr	Split	Debit	Credit	Balance
<b>4141 · GC Mineral Lease Revenue</b>											
<b>4150 · UDOF Mineral lease</b>											
	Deposit	01/31/2022		UDOF Mineral Lease Jan		15-SPL EVNTS		1109 · Equipment Fund		4,479.35	4,479.35
	Deposit	02/28/2022		UDOF Mineral Lease Feb		15-SPL EVNTS		1109 · Equipment Fund		4,406.35	8,885.70
	Deposit	03/31/2022		UDOF Mineral Lease Mar		15-SPL EVNTS		1109 · Equipment Fund		3,370.22	12,255.92
	Deposit	04/30/2022		UDOF Mineral Lease Apr		15-SPL EVNTS		1109 · Equipment Fund		3,750.75	16,006.67
	Deposit	05/31/2022		UDOF Mineral Lease May		15-SPL EVNTS		1109 · Equipment Fund		3,465.48	19,472.15
	Deposit	06/30/2022		UDOF Mineral Lease Jun		15-SPL EVNTS		1109 · Equipment Fund		3,818.12	23,290.27
	Deposit	07/31/2022		UDOF Mineral Lease Jul		15-SPL EVNTS		1109 · Equipment Fund		3,910.26	27,200.53
Total 4150 · UDOF Mineral lease									0.00	27,200.53	27,200.53
<b>4152 · DWS Mineral Lease</b>											
	General Journal	03/31/2022	ACCRUAL	DWS Mineral Lease Fund Accrual Q1 2022		01-ADM		1430 · Mineral Lease Funds		27,472.72	27,472.72
	General Journal	06/30/2022	ACCRUAL	DWS Mineral Lease Fund Accrual Q2 2022		01-ADM		1430 · Mineral Lease Funds		27,623.19	55,095.91
	Deposit	07/22/2022	2200003346	4thQFY22 / FY22 Q4 SSD Mineral Lease Revenue		01-ADM		1101 · Zions Bank Checking		27,623.19	82,719.10
	General Journal	07/22/2022	ACCRUALR	Reverse of GJE ACCRUAL -- DWS Mineral Lease		01-ADM		1430 · Mineral Lease Funds		27,623.19	55,095.91
Total 4152 · DWS Mineral Lease									27,623.19	82,719.10	55,095.91
Total 4141 · GC Mineral Lease Revenue									27,623.19	109,919.63	82,296.44
<b>TOTAL</b>									<b>27,623.19</b>	<b>109,919.63</b>	<b>82,296.44</b>



# SOLID WASTE

SPECIAL SERVICE DISTRICT #1

P.O. Box 980 2295 South Highway 191 Moab, Utah 84532  
 Tel: (435) 259-6314 ~ Fax: (435) 259-8466  
 swssd1@swssd1.org ~ www.swssd1.org

*Kalen Jones, Chairperson  
 Kevin Fitzgerald, Vice-Chairperson  
 Mary McGann, Treasurer  
 Diane Ackerman, Member  
 Chad Harris, Member*

31 August 2022

Grand County Commission  
 125 East Center Street  
 Moab, Utah 84532

**RE: ANNUAL DEBT OBLIGATIONS OF THE SOLID WASTE SPECIAL SERVICE DISTRICT #1**

Dear Grand County Commission Members:

The below listed items constitute the current long-term liabilities to the Solid Waste Special Service District #1 (District) as of June 30, 2022.

**Solid Waste Special Service District #1**  
**Long Term Liabilities**  
 As of June 30, 2022

	Jun 30, 22	NOTES
<b>Long Term Liabilities</b>		
3505 - Net Pension Liability	15,413.00	
3510 - Deferred Inflows of Resources	107,733.00	
<b>3500 - LONG-TERM LIAB</b>		
3521 - Gen Rev Bond 2021	12,834,000.00	timeframe 2021-2039
3509 - Caterpillar Wheel Loader Lease	394,957.61	timeframe 2022-2028
3504 - Caterpillar 140M2AWD Lease	129,292.78	timeframe 2020-2025
3507 - Zions Compactor Lease	155,228.94	timeframe 2020-2025
<b>Total 3500 - LONG-TERM LIAB</b>	<b>13,513,479.33</b>	
<b>Total Long Term Liabilities</b>	<b>13,636,625.33</b>	

Amortization schedules that detail annual debt obligations associated with the above-referenced long-term debt obligations are listed below. The District has developed an investment plan to ensure that the repayment of these long-term debts is satisfied; the investment plan is included in the introductory letter of this District packet entitled "Annual Solid Waste District Financial Presentation & 2023 Funding Request."



Solid Waste Special Service District #1  
**Transaction Detail By Account**  
 January through July 2022

10:05 AM  
 08/30/22  
 Accrual Basis

	Type	Date	Num	Name	Memo	Class	Clr	Split	Debit	Credit	Balance
<b>4141 - GC Mineral Lease Revenue</b>											
<b>4150 - UDOF Mineral lease</b>											
	Deposit	01/31/2022		UDOF Mineral Lease Jan		15-SPL EVNTS		1109 - Equipment Fund		4,479.35	4,479.35
	Deposit	02/28/2022		UDOF Mineral Lease Feb		15-SPL EVNTS		1109 - Equipment Fund		4,406.35	8,885.70
	Deposit	03/31/2022		UDOF Mineral Lease Mar		15-SPL EVNTS		1109 - Equipment Fund		3,370.22	12,255.92
	Deposit	04/30/2022		UDOF Mineral Lease Apr		15-SPL EVNTS		1109 - Equipment Fund		3,750.75	16,006.67
	Deposit	05/31/2022		UDOF Mineral Lease May		15-SPL EVNTS		1109 - Equipment Fund		3,465.48	19,472.15
	Deposit	06/30/2022		UDOF Mineral Lease Jun		15-SPL EVNTS		1109 - Equipment Fund		3,818.12	23,290.27
	Deposit	07/31/2022		UDOF Mineral Lease Jul		15-SPL EVNTS		1109 - Equipment Fund		3,910.26	27,200.53
									0.00	27,200.53	27,200.53
<b>Total 4150 - UDOF Mineral lease</b>											
<b>4152 - DWS Mineral Lease</b>											
	General Journal	03/31/2022	ACCRUAL	DWS Mineral Lease Fund Accrual Q1 2022		01-ADM		1430 - Mineral Lease Funds		27,472.72	27,472.72
	General Journal	06/30/2022	ACCRUAL	DWS Mineral Lease Fund Accrual Q2 2022		01-ADM		1430 - Mineral Lease Funds		27,623.19	55,095.91
	Deposit	07/22/2022	2200003346	4thQFY22 / FY22 Q4 SSD Mineral Lease Revenue		01-ADM		1101 - Zions Bank Checking		27,623.19	82,719.10
	General Journal	07/22/2022	ACCRUALR	Reverse of GJE ACCRUAL - DWS Mineral Lease / 01-ADM				1430 - Mineral Lease Funds		27,623.19	55,095.91
									27,623.19	82,719.10	55,095.91
<b>Total 4152 - DWS Mineral Lease</b>											
<b>Total 4141 - GC Mineral Lease Revenue</b>											
<b>TOTAL</b>											
									<u>27,623.19</u>	<u>109,919.63</u>	<u>82,296.44</u>
									<u>27,623.19</u>	<u>109,919.63</u>	<u>82,296.44</u>

## 1. 2021 GENERAL REVENUE BOND AMORTIZATION SCHEDULE

2021 General Revenue Bond Repayment Amortization Schedule			
Payment Date	Principal Amount	Interest Amount	TOTAL PAYMENT
12/1/2021	\$ -	\$ 171,204.42	\$ 171,204.42
6/1/2022	\$ 666,000.00	\$ 145,362.25	\$ 811,362.25
12/1/2022	\$ -	\$ 142,032.25	\$ 142,032.25
6/1/2023	\$ 673,000.00	\$ 142,032.25	\$ 815,032.25
12/1/2023	\$ -	\$ 138,499.00	\$ 138,499.00
6/1/2024	\$ 681,000.00	\$ 138,499.00	\$ 819,499.00
12/1/2024	\$ -	\$ 134,413.00	\$ 134,413.00
6/1/2025	\$ 690,000.00	\$ 134,413.00	\$ 824,413.00
12/1/2025	\$ -	\$ 129,410.50	\$ 129,410.50
6/1/2026	\$ 701,000.00	\$ 129,410.50	\$ 830,410.50
12/1/2026	\$ -	\$ 123,977.75	\$ 123,977.75
6/1/2027	\$ 712,000.00	\$ 123,977.75	\$ 835,977.75
12/1/2027	\$ -	\$ 117,925.75	\$ 117,925.75
6/1/2028	\$ 686,000.00	\$ 117,925.75	\$ 803,925.75
12/1/2028	\$ -	\$ 111,580.25	\$ 111,580.25
6/1/2029	\$ 699,000.00	\$ 111,580.25	\$ 810,580.25
12/1/2029	\$ -	\$ 104,590.25	\$ 104,590.25
6/1/2030	\$ 714,000.00	\$ 104,590.25	\$ 818,590.25
12/1/2030	\$ -	\$ 96,914.75	\$ 96,914.75
6/1/2031	\$ 729,000.00	\$ 96,914.75	\$ 825,914.75
12/1/2031	\$ -	\$ 88,713.50	\$ 88,713.50
6/1/2032	\$ 746,000.00	\$ 88,713.50	\$ 834,713.50
12/1/2032	\$ -	\$ 79,948.00	\$ 79,948.00
6/1/2033	\$ 765,000.00	\$ 79,948.00	\$ 844,948.00
12/1/2033	\$ -	\$ 70,576.75	\$ 70,576.75
6/1/2034	\$ 784,000.00	\$ 70,576.75	\$ 854,576.75
12/1/2034	\$ -	\$ 60,776.75	\$ 60,776.75
6/1/2035	\$ 804,000.00	\$ 60,776.75	\$ 864,776.75
12/1/2035	\$ -	\$ 50,324.75	\$ 50,324.75
6/1/2036	\$ 826,000.00	\$ 50,324.75	\$ 876,324.75
12/1/2036	\$ -	\$ 39,173.75	\$ 39,173.75
6/1/2037	\$ 849,000.00	\$ 39,173.75	\$ 888,173.75
12/1/2037	\$ -	\$ 27,075.50	\$ 27,075.50
6/1/2038	\$ 874,000.00	\$ 27,075.50	\$ 901,075.50
12/1/2038	\$ -	\$ 13,965.50	\$ 13,965.50
6/1/2039	\$ 901,000.00	\$ 13,965.50	\$ 914,965.50
12/1/2039	\$ -	\$ -	\$ -
<b>TOTALS</b>	<b>\$ 13,500,000.00</b>	<b>\$ 3,376,362.67</b>	<b>\$ 16,876,362.67</b>

## 2. ZION'S BOMAG REFUSE COMPACTOR LEASE PAYMENTS & DUE DATES

Date	Principal	Coupon	Interest	Total P+I	Fiscal Total
01/23/2020	-	-	-	-	-
01/23/2021	48,908.29	2.310%	5,843.41	54,151.70	54,151.70
01/23/2022	49,424.21	2.310%	4,727.49	54,151.70	54,151.70
01/23/2023	50,565.91	2.310%	3,585.79	54,151.70	54,151.70
01/23/2024	51,733.99	2.310%	2,417.72	54,151.71	54,151.71
01/23/2025	52,929.04	2.310%	1,222.66	54,151.70	54,151.70
<b>Total</b>	<b>\$252,961.44</b>	<b>-</b>	<b>\$17,797.07</b>	<b>\$270,758.51</b>	<b>-</b>

**3. CATERPILLAR MOTOR GRADER AMORTIZATION SCHEDULE WITH SEMI-ANNUAL PAYMENTS & BALLOON OPTION**

**Amortization Schedule**

Quote Number 4081136  
 Customer SOLID WASTE SPECIAL SERVICE DISTRICT #1  
 Model 140M2AWD Motor Grader  
 Serial Number R9G00319  
 Contract Number 001-70006698

Number of Payments Made	Starting Balance	Loan	Payment	Option	Interest	Interest Rate	Principal	Ending Balance
1	185,452.19	185,452.19 0.00	12,375.29	0.00	0.00	2.99%	12,375.29	173,076.90
total		185,452.19	12,375.29	0.00	0.00		12,375.29	
2	173,076.90	0.00	12,375.29	0.00	2,587.49	2.99%	9,787.80	163,289.10
3	163,289.10	0.00	12,375.29	0.00	2,441.17	2.99%	9,934.12	153,354.98
total		0.00	24,750.58	0.00	5,028.66		19,721.92	
4	153,354.98	0.00	12,375.29	0.00	2,292.65	2.99%	10,082.64	143,272.34
5	143,272.34	0.00	12,375.29	0.00	2,141.92	2.99%	10,233.37	133,038.97
total		0.00	24,750.58	0.00	4,434.57		20,316.01	
6	133,038.97	0.00	12,375.29	0.00	1,988.93	2.99%	10,386.36	122,652.61
7	122,652.61	0.00	12,375.29	0.00	1,833.65	2.99%	10,641.64	112,110.97
total		0.00	24,750.58	0.00	3,822.58		20,928.00	
8	112,110.97	0.00	12,375.29	0.00	1,676.05	2.99%	10,699.24	101,411.73
9	101,411.73	0.00	12,375.29	0.00	1,516.11	2.99%	10,859.18	90,552.55
total		0.00	24,750.58	0.00	3,192.16		21,558.42	
10	90,552.55	0.00	12,375.29	0.00	1,353.75	2.99%	11,021.54	79,531.01
11	79,531.01	0.00	0.00	80,720.00	1,188.99	2.99%	79,531.01	0.00
total		0.00	12,375.29	80,720.00	2,542.74		90,552.55	
total		185,452.19	123,752.90	80,720.00	19,020.71		185,452.19	

4. CATERPILLAR 980 MEDIUM WHEEL LOADER AMORTIZATION SCHEDULE WITH SEMI-ANNUAL PAYMENTS & BALLOON OPTION

Amortization Schedule

Quote Number 4363481  
 Customer SOLID WASTE SPECIAL SERVICE DISTRICT #1  
 Model 980M Medium Wheel Loader  
 Serial Number XDJ01444  
 Contract Number 001-70070616

Number of Payments Made	Starting Balance	Loan	Payment	Option	Interest	Interest Rate	Principal	Ending Balance
		424,479.08						
1	424,479.08	0.00	29,521.47	0.00	0.00	3.39%	29,521.47	394,957.61
2	394,957.61	0.00	29,521.47	0.00	6,694.53	3.39%	22,826.94	372,130.67
total		424,479.08	59,042.94	0.00	6,694.53		52,348.41	
3	372,130.67	0.00	29,521.47	0.00	6,307.62	3.39%	23,213.85	348,916.82
4	348,916.82	0.00	29,521.47	0.00	5,914.14	3.39%	23,607.33	325,309.49
total		0.00	59,042.94	0.00	12,221.76		46,821.18	
5	325,309.49	0.00	29,521.47	0.00	5,514.00	3.39%	24,007.47	301,302.02
6	301,302.02	0.00	29,521.47	0.00	5,107.07	3.39%	24,414.40	276,887.62
total		0.00	59,042.94	0.00	10,621.07		48,421.87	
7	276,887.62	0.00	29,521.47	0.00	4,693.25	3.39%	24,828.22	252,059.40
8	252,059.40	0.00	29,521.47	0.00	4,272.41	3.39%	25,249.06	226,810.34
total		0.00	59,042.94	0.00	8,965.66		50,077.28	
9	226,810.34	0.00	29,521.47	0.00	3,844.44	3.39%	25,677.03	201,133.31
10	201,133.31	0.00	29,521.47	0.00	3,409.21	3.39%	26,112.26	175,021.05
total		0.00	59,042.94	0.00	7,253.65		51,789.29	
11	175,021.05	0.00	29,521.47	0.00	2,966.61	3.39%	26,554.86	148,466.19
12	148,466.19	0.00	29,521.47	0.00	2,516.50	3.39%	27,004.97	121,461.22
total		0.00	59,042.94	0.00	5,483.11		53,559.83	
13	121,461.22	0.00	123,520.00	0.00	2,058.77	3.39%	121,461.23	(0.01)
total		0.00	123,520.00	0.00	2,058.77		121,461.23	
total		424,479.08	477,777.64	0.00	53,298.55		424,479.09	



In summation, the Solid Waste District's total annual debt obligations for 2023 are as follows:

- 2021 General Revenue Bond Principal and Interest Payments
  - \$953,531.25
- Zion's Bomag Refuse Compactor Principal and Interest Payment
  - \$54,151.70
- Caterpillar Motor Grader Principal and Interest Payments
  - \$24,750.58
- Caterpillar Wheel Loader Principal and Interest Payments
  - \$59,042.94
- **GRAND TOTAL 2023 ANNUAL DEBT OBLIGATIONS**
  - **\$1,091,476.47**

Please contact me by phone at (435) 259-6314 or by email at [lblackburn@swssdl.org](mailto:lblackburn@swssdl.org) with any questions.

Respectfully submitted,



LJ Blackburn  
Co-Interim Director

CC (electronic w/enclosures):

Administrative Control Board Members

## Grand County Recreation Special Service District

### Grand County Commission

Attached is our requested financial reports, including a list of 2023 Grant Requests that we have received. We have obligations to the City of Moab of \$219,000.00 for the Aquatic center loan payment and M&O, along with \$75,000.00 for the interlocal agreement between Grand County Recreation Special Services District, GCRSSD, and the City of Moab.

In 2022 we disbursed \$34,000.00 in grant monies for recreation programs within the Grand County area. In the past we set aside \$90,000.00 to help The Old Spanish Trail Arena Complex, OSTAC, with their CIB request. This is now being allocated for improvements and necessities for OSTAC. Using impact funds received several years ago we have installed score boards at the outdoor ball fields, purchased and installed updated roping chutes for the indoor area, , purchased an infield field conditioner for the ball fields and bow gates for the outdoor arena, and are in the process of purchasing pitching mounds. The ballfields continue to see more and more use as we improve them. We budgeted \$56,000.00 for M&O at OSTAC for 2022 and would like to increase this amount, should we receive additional funding.

We would like to be able to continue with the needed improvements at OSTAC. Some of these improvements would include constructing a playground along with a picnic area, improve current access roads, as well as replacing the indoor speakers in the indoor area that failed during the rodeo. At the moment we do not have funds to allocate for projects at the OSTAC> We would also like the ability to grant all the requests we have received with our 2023 grant applications that have been submitted. Currently, we have received approximately \$53,000.00 in grant applications.

We hope the council will maintain and/or increase their level of support to Grand County Recreation Special Service District. This service helps support a variety of events and organizations that are vital to the continued success of Grand County and the surrounding city.

Thank You

Kathleen Wilson, chair

Jim Lewis, vice chair

<b>Grand County Recreation Special Service District No. 1 Budget</b>						
					Approved 12-15-21	
<b>General Fund</b>	Actual	Actual	Approved 12-9-20	Current MFS	Amended	Approved 12-15-21
	2019	2020	2021 Budget	YTD Nov 2021	2021 Budget	2022 Budget
<b>Revenues</b>						
PILT	\$120,238.40	53,344.47	\$90,000.00	\$92,162.10	\$92,160.00	\$90,000.00
Mineral Lease - Rent/Royalties	\$108,481.07	106,582.35	\$62,000.00	\$76,958.49	\$85,000.00	\$82,000.00
Mineral Lease	\$149,339.47	123,334.00	\$100,000.00	\$94,086.75	\$120,000.00	\$120,000.00
Rodeo Club	\$27,000.00	27,000.00	\$27,000.00	\$0.00	\$0.00	\$25,000.00
Interest	\$19,273.70	\$7,599.70	\$8,000.00	\$2,794.97	\$3,100.00	\$4,000.00
Trans from Cap Projects Fund					\$275,825.00	
TRT Trans from GC		54,827.46	\$65,000.00	\$65,000.00	\$65,000.00	\$137,000.00
<b>Revenue Total</b>	<b>\$424,332.64</b>	<b>\$372,687.98</b>	<b>\$352,000.00</b>	<b>\$331,002.31</b>	<b>\$641,085.00</b>	<b>\$458,000.00</b>
<b>Expenses</b>						
<b>Operating Expenses</b>						
Liability Insurance	\$4,729.74	\$4,997.74	\$5,000.00	\$5,357.74	\$5,400.00	\$5,500.00
Office Supplies	\$509.31	\$432.01	\$600.00	\$1,413.66	\$2,000.00	\$1,000.00
Audit	\$6,638.00	\$6,863.00	\$7,000.00	\$7,885.00	\$7,885.00	\$8,300.00
Clerical Services	\$5,700.00	\$5,700.00	\$5,700.00	\$5,225.00	\$5,700.00	\$5,700.00
<b>Sub-Total</b>	<b>\$17,577.05</b>	<b>\$17,992.75</b>	<b>\$18,300.00</b>	<b>\$19,881.40</b>	<b>\$20,985.00</b>	<b>\$20,500.00</b>
<b>Contributions to Other Agencies</b>						
OSTA Arena M&O	\$55,500.00	\$55,500.00	\$50,000.00	\$50,216.75	\$55,500.00	\$56,000.00
OSTA Arena Projects				\$7,022.61	\$7,022.61	
OSTA BallField Projects				\$3,600.00	\$14,400.00	\$31,900.00
MRAC M&O Pledge	\$25,000.00	\$25,000.00	\$25,000.00	\$25,000.00	\$25,000.00	\$25,000.00
MRAC Debt Pledge	\$190,000.00	\$190,000.00	\$190,000.00	\$190,000.00	\$190,000.00	\$190,000.00
MBA Grand Center						
Moab Rec. Agreement	\$75,000.00	\$75,000.00	\$50,000.00	\$50,000.00	\$50,000.00	\$75,000.00
Accelerated Teams	\$1,000.00		\$0.00	\$0.00	\$0.00	\$0.00
Rodeo Club Loan	\$27,000.00	\$27,000.00	\$27,000.00	\$0.00	\$0.00	\$25,000.00
Discretionary			\$0.00	\$0.00	\$0.00	\$0.00
Grants	\$42,500.00	\$41,000.00	\$0.00	\$15,000.00	\$15,000.00	\$34,600.00

<b>Sub-Total</b>	<b>\$416,000.00</b>	<b>\$413,500.00</b>	<b>\$342,000.00</b>	<b>\$340,839.36</b>	<b>\$356,922.61</b>	<b>\$437,500.00</b>
<b>Contribution to Capital Projects</b>						
<b>Contribution to Fund Balance</b>					\$263,177.39	
<b>Expenses Total</b>	<b>\$433,577.05</b>	<b>\$431,492.75</b>	<b>\$360,300.00</b>	<b>\$360,720.76</b>	<b>\$641,085.00</b>	<b>\$458,000.00</b>
<b>Bottom Line Total</b>	<b>-\$9,244.41</b>	<b>-\$58,804.77</b>	<b>-\$8,300.00</b>	<b>-\$29,718.45</b>	<b>\$0.00</b>	<b>\$0.00</b>



<b>Grand County Recreation Special Service District No. 1 Budget</b>								
<b>Capital Projects Fund</b>								
	2015 Amended	2016 Approved	2017	2018	2019	2020	2021	2022
<b><u>Revenues</u></b>								
CIB	\$0.00	\$0.00	\$0.00	\$0.00	\$0.00	\$0.00	\$0.00	\$0.00
Contribution from General Fund	\$0.00	\$74,950.62	\$0.00	\$0.00	\$0.00	\$0.00	\$0.00	\$0.00
Contribution from Fund Balance	\$151,017.00	-\$10.00	\$0.00	\$0.00	\$0.00	\$0.00	\$0.00	\$0.00
Interest	10	10	\$0.00	\$0.00	\$0.00	\$0.00	\$0.00	\$0.00
<b>Revenue Total</b>	\$151,027.00	\$74,950.62	\$0.00	\$0.00	\$0.00	\$0.00	\$0.00	\$0.00
<b><u>Expenses</u></b>								
OSTA Ball Park Projects	\$150,526.00	\$22,176.54	\$0.00	\$2,500.00	\$0.00	\$0.00	\$0.00	\$0.00
OSTA Arena Projects	\$501.00	\$52,774.08	\$0.00	\$0.00	\$0.00	\$0.00	\$0.00	\$0.00
Contribution to Fund Balance	\$0.00	\$0.00	\$0.00	\$0.00	\$0.00	\$0.00	\$0.00	\$0.00
Contribution to General Fund							\$275,825.00	\$0.00
<b>Expenses Total</b>	\$151,027.00	\$74,950.62	\$0.00	\$2,500.00	\$0.00	\$0.00	\$275,825.00	\$0.00

<b>Grand County Recreation Special Service District No. 1 Budget</b>						
<b>Grants</b>	2018 Approved	2019 Approved	2020 Approved	2021 Approved	2022 approved	2023 requests
BEACON	\$5,000.00	\$3,000.00	\$4,000.00	\$3,480.00	\$4,000.00	
Canyonlands Field Institute	\$5,000.00	\$4,000.00	\$4,000.00	\$0.00	\$4,000.00	5,000.00
Castle Valley	\$5,000.00	\$5,000.00	\$2,500.00	\$0.00		
Grand County Fireworks	\$5,000.00	\$5,000.00	\$5,000.00	\$0.00		9,000.00
Grand County Rodeo	\$3,000.00	\$3,000.00	\$3,000.00	\$0.00	\$5,000.00	5,000.00
Grand County Running Club	\$1,500.00	\$1,000.00	\$1,000.00	\$0.00		
Interact Club	\$5,000.00	\$5,000.00	\$5,000.00	\$0.00	\$5,000.00	
LUNA						
MARC						
MMBA						
Moab Boulder Park						
Moab Chamber of Commerce						
Moab Golf Club	\$4,000.00	\$4,000.00	\$4,000.00	\$4,000.00	\$4,000.00	4,000.00
Moab Skate	\$5,000.00	\$2,500.00	\$2,500.00	\$0.00		
Multi-cultural Center		\$1,000.00	\$1,000.00	\$0.00	\$2,000.00	10,000.00
Ride With Respect	\$5,000.00	\$3,000.00	\$3,000.00	\$5,520.00	\$4,000.00	9,814.00
Rock Steady Boxing						
Senior Games						
SOAT						
USU Extention Office 4H	\$2,000.00	\$2,000.00	\$2,000.00	\$2,000.00	\$2,000.00	4,000.00
Youth Garden Project	\$5,000.00	\$4,000.00	\$4,000.00	\$0.00	\$4,000.00	6,000.00
<b>NEW</b>						
Essence					600	
Pickle Ball					0	
National Ability Center					0	
<b>Grants Total</b>	\$50,500.00	\$42,500.00	\$41,000.00	\$15,000.00	\$34,600.00	52,814.00

<b>Grand County Recreation Special Service District No. 1 Budget</b>						
					Approved 12-15-21	
<b>General Fund</b>	Actual	Actual	Approved 12-9-20	Current MFS	Amended	Approved 12-15-21
	2019	2020	2021 Budget	YTD Nov 2021	2021 Budget	2022 Budget
<b>Revenues</b>						
PILT	\$120,238.40	53,344.47	\$90,000.00	\$92,162.10	\$92,160.00	\$90,000.00
Mineral Lease - Rent/Royalties	\$108,481.07	106,582.35	\$62,000.00	\$76,958.49	\$85,000.00	\$82,000.00
Mineral Lease	\$149,339.47	123,334.00	\$100,000.00	\$94,086.75	\$120,000.00	\$120,000.00
Rodeo Club	\$27,000.00	27,000.00	\$27,000.00	\$0.00	\$0.00	\$25,000.00
Interest	\$19,273.70	\$7,599.70	\$8,000.00	\$2,794.97	\$3,100.00	\$4,000.00
Trans from Cap Projects Fund					\$275,825.00	
TRT Trans from GC		54,827.46	\$65,000.00	\$65,000.00	\$65,000.00	\$137,000.00
<b>Revenue Total</b>	<b>\$424,332.64</b>	<b>\$372,687.98</b>	<b>\$352,000.00</b>	<b>\$331,002.31</b>	<b>\$641,085.00</b>	<b>\$458,000.00</b>
<b>Expenses</b>						
<b>Operating Expenses</b>						
Liability Insurance	\$4,729.74	\$4,997.74	\$5,000.00	\$5,357.74	\$5,400.00	\$5,500.00
Office Supplies	\$509.31	\$432.01	\$600.00	\$1,413.66	\$2,000.00	\$1,000.00
Audit	\$6,638.00	\$6,863.00	\$7,000.00	\$7,885.00	\$7,885.00	\$8,300.00
Clerical Services	\$5,700.00	\$5,700.00	\$5,700.00	\$5,225.00	\$5,700.00	\$5,700.00
<b>Sub-Total</b>	<b>\$17,577.05</b>	<b>\$17,992.75</b>	<b>\$18,300.00</b>	<b>\$19,881.40</b>	<b>\$20,985.00</b>	<b>\$20,500.00</b>
<b>Contributions to Other Agencies</b>						
OSTA Arena M&O	\$55,500.00	\$55,500.00	\$50,000.00	\$50,216.75	\$55,500.00	\$56,000.00
OSTA Arena Projects				\$7,022.61	\$7,022.61	
OSTA BallField Projects				\$3,600.00	\$14,400.00	\$31,900.00
MRAC M&O Pledge	\$25,000.00	\$25,000.00	\$25,000.00	\$25,000.00	\$25,000.00	\$25,000.00
MRAC Debt Pledge	\$190,000.00	\$190,000.00	\$190,000.00	\$190,000.00	\$190,000.00	\$190,000.00
MBA Grand Center						
Moab Rec. Agreement	\$75,000.00	\$75,000.00	\$50,000.00	\$50,000.00	\$50,000.00	\$75,000.00
Accelerated Teams	\$1,000.00		\$0.00	\$0.00	\$0.00	\$0.00
Rodeo Club Loan	\$27,000.00	\$27,000.00	\$27,000.00	\$0.00	\$0.00	\$25,000.00
Discretionary			\$0.00	\$0.00	\$0.00	\$0.00
Grants	\$42,500.00	\$41,000.00	\$0.00	\$15,000.00	\$15,000.00	\$34,600.00

<b>Sub-Total</b>	<b>\$416,000.00</b>	<b>\$413,500.00</b>	<b>\$342,000.00</b>	<b>\$340,839.36</b>	<b>\$356,922.61</b>	<b>\$437,500.00</b>
<b>Contribution to Capital Projects</b>						
<b>Contribution to Fund Balance</b>					\$263,177.39	
<b>Expenses Total</b>	<b>\$433,577.05</b>	<b>\$431,492.75</b>	<b>\$360,300.00</b>	<b>\$360,720.76</b>	<b>\$641,085.00</b>	<b>\$458,000.00</b>
<b>Bottom Line Total</b>	<b>-\$9,244.41</b>	<b>-\$58,804.77</b>	<b>-\$8,300.00</b>	<b>-\$29,718.45</b>	<b>\$0.00</b>	<b>\$0.00</b>

<b>Grand County Recreation Special Service District No. 1 Budget</b>								
<b>Capital Projects Fund</b>								
	2015 Amended	2016 Approved	2017	2018	2019	2020	2021	2022
<b><u>Revenues</u></b>								
CIB	\$0.00	\$0.00	\$0.00	\$0.00	\$0.00	\$0.00	\$0.00	\$0.00
Contribution from General Fund	\$0.00	\$74,950.62	\$0.00	\$0.00	\$0.00	\$0.00	\$0.00	\$0.00
Contribution from Fund Balance	\$151,017.00	-\$10.00	\$0.00	\$0.00	\$0.00	\$0.00	\$0.00	\$0.00
Interest	10	10	\$0.00	\$0.00	\$0.00	\$0.00	\$0.00	\$0.00
<b>Revenue Total</b>	\$151,027.00	\$74,950.62	\$0.00	\$0.00	\$0.00	\$0.00	\$0.00	\$0.00
<b><u>Expenses</u></b>								
OSTA Ball Park Projects	\$150,526.00	\$22,176.54	\$0.00	\$2,500.00	\$0.00	\$0.00	\$0.00	\$0.00
OSTA Arena Projects	\$501.00	\$52,774.08	\$0.00	\$0.00	\$0.00	\$0.00	\$0.00	\$0.00
Contribution to Fund Balance	\$0.00	\$0.00	\$0.00	\$0.00	\$0.00	\$0.00	\$0.00	\$0.00
Contribution to General Fund							\$275,825.00	\$0.00
<b>Expenses Total</b>	\$151,027.00	\$74,950.62	\$0.00	\$2,500.00	\$0.00	\$0.00	\$275,825.00	\$0.00

<b>Grand County Recreation Special Service District No. 1 Budget</b>									
<b>Grants</b>	2017 Approved	2018 Approved	2019 Approved	2020 Approved	2021 Approved	Applied for 2022			
BEACON	\$5,000.00	\$5,000.00	\$3,000.00	\$4,000.00	\$3,480.00	\$4,000.00	\$4,000.00		
Canyonlands Field Institute	\$5,000.00	\$5,000.00	\$4,000.00	\$4,000.00	\$0.00	\$5,000.00	\$4,000.00		
Castle Valley		\$5,000.00	\$5,000.00	\$2,500.00	\$0.00				
Grand County Fireworks	\$5,000.00	\$5,000.00	\$5,000.00	\$5,000.00	\$0.00				
Grand County Rodeo	\$0.00	\$3,000.00	\$3,000.00	\$3,000.00	\$0.00	\$10,000.00	\$5,000.00	\$25,000.00	loan
Grand County Running Club	\$1,500.00	\$1,500.00	\$1,000.00	\$1,000.00	\$0.00				
Interact Club	\$5,000.00	\$5,000.00	\$5,000.00	\$5,000.00	\$0.00	\$5,000.00	\$5,000.00		
LUNA									
MARC									
MMBA	\$10,000.00								
Moab Boulder Park									
Moab Chamber of Commerce									
Moab Golf Club	\$4,000.00	\$4,000.00	\$4,000.00	\$4,000.00	\$4,000.00	\$4,000.00	\$4,000.00		
Moab Skate		\$5,000.00	\$2,500.00	\$2,500.00	\$0.00				
Multi-cultural Center			\$1,000.00	\$1,000.00	\$0.00	\$2,000.00	\$2,000.00		
Ride With Respect	\$5,000.00	\$5,000.00	\$3,000.00	\$3,000.00	\$5,520.00	\$9,180.00	\$4,000.00		
Rock Steady Boxing									
Senior Games									
SOAT									
USU Extention Office 4H	\$2,000.00	\$2,000.00	\$2,000.00	\$2,000.00	\$2,000.00	\$2,000.00	\$2,000.00		
Youth Garden Project	\$5,000.00	\$5,000.00	\$4,000.00	\$4,000.00	\$0.00	\$7,000.00	\$4,000.00		
<b>NEW</b>									
Essence						\$600.00	600		
Pickle Ball						\$7,000.00	0		
National Ability Center						\$5,000.00	0		
<b>Grants Total</b>	\$47,500.00	\$50,500.00	\$42,500.00	\$41,000.00	\$15,000.00	\$60,780.00	\$34,600.00		

<b>Grand County Recreation Special Service District No. 1</b>				
<b>Monthly Financial Statement</b>		<b>June 2021 - 50% of year elapsed</b>		
<b>General Fund</b>	<b>Approved 12-15-21</b>		<b>YTD % of</b>	
	<b>2022 Budget</b>	<b>This Month</b>	<b>Budget</b>	<b>Year to Date</b>
<b><u>Revenues</u></b>				
PILT	\$90,000.00	\$0.00	0%	\$0.00
Mineral Lease - Rent/Royalties	\$82,000.00	\$7,970.60	55%	\$44,785.92
Mineral Lease	\$120,000.00	\$0.00	43%	\$51,020.77
Rodeo Club	\$25,000.00	\$0.00	0%	\$0.00
Interest	\$4,000.00	\$895.71	74%	\$2,972.84
TRT Trans from GC	\$137,000.00	\$0.00	100%	\$137,000.00
<b>Revenue Total</b>	<b>\$458,000.00</b>	<b>\$8,866.31</b>	<b>51%</b>	<b>\$235,779.53</b>
<b><u>Expenses</u></b>				
<b>Operating Expenses</b>				
Liability Insurance	\$5,500.00	\$0.00	33%	\$1,791.10
Office Supplies	\$1,000.00	\$166.00	58%	\$575.37
Audit	\$8,300.00	\$0.00	2%	\$187.00
Clerical Services	\$5,700.00	\$475.00	50%	\$2,850.00
<b>Sub-Total</b>	<b>\$20,500.00</b>	<b>\$641.00</b>	<b>26%</b>	<b>\$5,403.47</b>
<b>Contributions to Other Agencies</b>				
OSTA Arena M&O	\$56,000.00	\$5,781.03	71%	\$39,974.44
OSTA Arena Projects		\$0.00		\$0.00
OSTA BallField Projects	\$31,900.00	\$0.00	56%	\$17,796.25
MRAC M&O Pledge	\$25,000.00	\$0.00	0%	\$0.00
MRAC Debt Pledge	\$190,000.00	\$0.00		\$0.00
MBA Grand Center		\$0.00		
Moab Rec. Agreement	\$75,000.00	\$0.00	0%	\$0.00
Accelerated Teams	\$0.00	\$0.00	0%	\$0.00
Rodeo Club Loan	\$25,000.00	\$0.00		\$25,000.00
Discretionary	\$0.00	\$0.00	0%	\$0.00
Grants	\$34,600.00	\$5,000.00	69%	\$24,000.00
<b>Sub-Total</b>	<b>\$437,500.00</b>	<b>\$10,781.03</b>	<b>24%</b>	<b>\$106,770.69</b>
<b>Contribution to Capital Project</b>	<b>\$0.00</b>	<b>\$0.00</b>		<b>\$0.00</b>
<b>Total</b>	<b>\$0.00</b>	<b>\$0.00</b>		<b>\$0.00</b>
<b>Contribution to Fund Balance</b>	<b>\$0.00</b>	<b>\$0.00</b>		<b>\$0.00</b>
<b>Expenses Total</b>	<b>\$458,000.00</b>	<b>\$11,422.03</b>	<b>24%</b>	<b>\$112,174.16</b>

# Grand County Recreation SSD Profit & Loss

December 2021

Accrual Basis

	Dec 21	Jan - Dec 21
<b>Ordinary Income/Expense</b>		
<b>Income</b>		
4020 · Mineral Lease - Rents & Royalti	7,065.48	84,023.97
4010 · Mineral Lease Funds	0.00	94,086.75
4030 · PILT Income	0.00	92,162.10
4090 · Misc Income	0.00	65,000.00
<b>Total Income</b>	7,065.48	335,272.82
<b>Expense</b>		
5700 · Capital Outlay - Grand County		
5730 · OSTAC Project - Ball Park	0.00	14,400.00
5710 · OSTA Projects - Arena	0.00	7,022.61
<b>Total 5700 · Capital Outlay - Grand County</b>	0.00	21,422.61
5300 · Contribution to Other Agencies		
5345 · MRAC Debt Pledge	0.00	190,000.00
5308 · Grants		
USU 4H Program	0.00	2,000.00
Ride with Respect	0.00	5,520.00
Moab Golf Club	0.00	4,000.00
Beacon After School Club	0.00	3,480.00
<b>Total 5308 · Grants</b>	0.00	15,000.00
5350 · Moab City Interlocal Rec Agrmt	0.00	50,000.00
5310 · OSTA Arena M&O		
Building and Grounds Maintenan	3,083.45	17,049.64
Equipment	4,018.84	9,317.63
Fuel	500.64	4,083.79
Office Expense and Supply	172.72	3,963.35
Utilities	1,631.85	25,209.84
<b>Total 5310 · OSTA Arena M&amp;O</b>	9,407.50	59,624.25
5340 · Moab City Recreation M&O Pledge	0.00	25,000.00
<b>Total 5300 · Contribution to Other Agencies</b>	9,407.50	339,624.25
5000 · Operating Expenses		
Advertising	114.75	197.63
Clerical Services	475.00	5,700.00
Computer software	0.00	1,214.01
Dues & Subscriptions	0.00	25.00
General Liability Insurance	0.00	5,357.74
Misc Office Supplies	21.00	87.61
Post Office Box Rent	0.00	134.00
Professional Services	153.00	8,038.00
<b>Total 5000 · Operating Expenses</b>	763.75	20,753.99
<b>Total Expense</b>	10,171.25	381,800.85
<b>Net Ordinary Income</b>	-3,105.77	-46,528.03
<b>Other Income/Expense</b>		
<b>Other Income</b>		
5900 · Interest Income		
savings	248.96	3,041.01
5900 · Interest Income - Other	0.10	3.02
<b>Total 5900 · Interest Income</b>	249.06	3,044.03
<b>Total Other Income</b>	249.06	3,044.03
<b>Net Other Income</b>	249.06	3,044.03
<b>Net Income</b>	-2,856.71	-43,484.00



**GRAND COUNTY BILLS TO BE APPROVED  
9/6/2022**

115319-115411	A/P Checks	08/26&09/01/22	\$367,122.69
33821-33824 & 33826-33829	Payroll Transmittals	8/21/2022	\$41,000.56
82922101-82922108	Payroll Transmittals	8/29/2022	\$460,493.08

**TOTAL BILLS \$868,616.33**

33819-33820 & 33825			
82622101-82622298	08/08/2022-08/21/2022	8/26/2022	\$312,195.75

**TOTAL PAYROLL \$312,195.75**

**TOTAL BILLS & PAYROLL \$1,180,812.08**

115335 CLYDE SNOW & SESSIONS	\$10,798.50	ATTORNEY DETUPY SERVICES
115345 GARLAND/DBS, INC	\$71,298.00	GRAND COUNTY BUILDING ROOF PHASE II
115352 HORROCKS ENGINEERING, INC	\$10,500.48	ROAD DEPT. PROJECTS
115363 MOAB ArTRAILS	\$10,000.00	GRAND COUNTY DONATION
115375 PREMIER VEHICLE INSTALLATION, INC	\$13,846.96	EQUIPMENT FOR SHERIFF'S TRUCK
115378 RELADYNE WEST LLC	\$24,022.23	BULK FUEL FOR GRAND COUNTY
115387 SOLID WASTE SPECIAL CERVICE DIST.	\$100,360.00	TRT 3RD QTR + SOME SMALL INVOICE PAYMENTS
115406 WATER*MAN WELDING & MACHINING	\$14,540.82	FINAL PAYMENT ON BOAT TRAILERS FOR SAR
115411 VISA-ZIONS FIRST NATIONAL BANK	\$16,527.75	GRAND COUNTY VISA/CREDIT CARD PAYMENT
	\$271,894.74	

## Report Criteria:

Detail report.

Invoices with totals above \$0 included.

Paid and unpaid invoices included.

Vendor.Last Check Number = 115319-115411

Last Check Number	Vendor	Vendor Name	Invoice Number	Description	Net Invoice Amount	Amount Paid	Date Paid
<b>ALTER, BEN</b>							
115321	36953	ALTER, BEN	08232022	REIMBURSEMENT FOR FACEB	160.00	160.00	08/26/2022
Total ALTER, BEN:					160.00	160.00	
<b>AMAZON</b>							
115322	10530	AMAZON	768986939944	LIBRARY/CHILDRENS BOOKS	14.74	14.74	08/26/2022
115322	10530	AMAZON	453985473453	LIBRARY/CHILDRENS BOOKS	21.98	21.98	08/26/2022
115322	10530	AMAZON	695435597498	LIBRARY/BOOKS	17.94	17.94	08/26/2022
115322	10530	AMAZON	786957798945	LIBRARY/ADULT PROGRAMMIN	63.98	63.98	08/26/2022
115322	10530	AMAZON	447666889399	LIBRARY/BOOKS	10.38	10.38	08/26/2022
115322	10530	AMAZON	933985474958	LIBRARY/BOOKS	11.58	11.58	08/26/2022
115322	10530	AMAZON	454354678357	IT/DISPLAY PORT TO VGA ADA	58.99	58.99	08/26/2022
115322	10530	AMAZON	876654838477	LIBRARY/AUDIO-VIDEO	7.49	7.49	08/26/2022
115322	10530	AMAZON	469553873664	LIBRARY/BOOKS	7.39	7.39	08/26/2022
115322	10530	AMAZON	898849437646	LIBRARY/AUDIO-VIDEO	6.00	6.00	08/26/2022
115322	10530	AMAZON	966894995487	OSTA/CAGIE 6 RING BINDER	25.99	25.99	08/26/2022
115322	10530	AMAZON	966894995487	OSTA/EVEREST-S1022 PREMIU	29.96	29.96	08/26/2022
115322	10530	AMAZON	435348335984	OSTA/GARDENING TOOLS, PH	56.97	56.97	08/26/2022
115322	10530	AMAZON	677748843778	LIBRARY/CHILDRENS BOOKS	20.49	20.49	08/26/2022
115322	10530	AMAZON	453766558635	LIBRARY/BOOKS	8.25	8.25	08/26/2022
115322	10530	AMAZON	993598449765	LIBRARY/BOOKS	23.98	23.98	08/26/2022
115322	10530	AMAZON	574737367484	LIBRARY/AUDIO-VIDEO	105.45	105.45	08/26/2022
115322	10530	AMAZON	685568365498	LIBRARY/BOOKS	10.80	10.80	08/26/2022
115322	10530	AMAZON	738497344333	LIBRARY/CHILDRENS BOOKS	59.56	59.56	08/26/2022
115322	10530	AMAZON	966894995487	OSTA/AUEAR KRAFT PAPER DI	6.99	6.99	08/26/2022
115322	10530	AMAZON	568574567647	IT AMAZON REFUND	15.00-	15.00-	08/26/2022
115322	10530	AMAZON	957357749898	IT	32.28	32.28	08/26/2022
115322	10530	AMAZON	447967378583	LIBRARY/BOOKS	6.52	6.52	08/26/2022
115322	10530	AMAZON	437533383849	LIBRARY/CHILDRENS BOOKS	198.75	198.75	08/26/2022
115322	10530	AMAZON	785666337635	LIBRARY/BOOKS	5.98	5.98	08/26/2022
115322	10530	AMAZON	736697573696	LIBRARY/BOOKS	6.63	6.63	08/26/2022
115322	10530	AMAZON	573464637488	LIBRARY/AUDIO-VIDEO	13.63	13.63	08/26/2022
115322	10530	AMAZON	933857954399	LIBRARY/AUDIO-VIDEO	22.22	22.22	08/26/2022
115322	10530	AMAZON	933343645736	LIBRARY/BOOKS	14.98	14.98	08/26/2022
115322	10530	AMAZON	986676495635	LIBRARY/BOOKS	9.99	9.99	08/26/2022
115322	10530	AMAZON	966894995487	OSTA/O-CEDAR TRIPLE ACTIO	21.78	21.78	08/26/2022
115322	10530	AMAZON	437583768547	LIBRARY/CHILDRENS MEDIA	9.96	9.96	08/26/2022
115322	10530	AMAZON	976779686539	LIBRARY/BOOKS	10.68	10.68	08/26/2022
115322	10530	AMAZON	473878573667	LIBRARY/CHILDRENS BOOKS	29.70	29.70	08/26/2022
115322	10530	AMAZON	574458556365	LIBRARY/BOOKS	8.98	8.98	08/26/2022
115322	10530	AMAZON	547345986496	LIBRARY/AUDIO-VIDEO	11.04	11.04	08/26/2022
115322	10530	AMAZON	455493788353	LIBRARY/BOOKS	13.94	13.94	08/26/2022
115322	10530	AMAZON	966894995487	OSTA/CHAR BROIL PERFORMA	32.16	32.16	08/26/2022
115322	10530	AMAZON	966894995487	OSTA/MAXIFLEX PIP GLOVES	51.80	51.80	08/26/2022
115322	10530	AMAZON	639663886435	SANDFLATS/CRAFTMADE Z402	88.83	88.83	08/26/2022
115322	10530	AMAZON	448335337435	SHERIFF/BONES COFFEE	17.99	17.99	08/26/2022
115322	10530	AMAZON	748998636895	LIBRARY/BOOKS	16.79	16.79	08/26/2022
115322	10530	AMAZON	695649835777	LIBRARY/BOOKS	18.06	18.06	08/26/2022
115322	10530	AMAZON	667678588667	LIBRARY/BOOKS	5.96	5.96	08/26/2022
115322	10530	AMAZON	846535485943	LIBRARY/BOOKS	7.30	7.30	08/26/2022
115322	10530	AMAZON	653673684854	LIBRARY/AUDIO-VIDEO	16.92	16.92	08/26/2022

Last Check Number	Vendor	Vendor Name	Invoice Number	Description	Net Invoice Amount	Amount Paid	Date Paid
115322	10530	AMAZON	985764499983	LIBRARY/AUDIO-VIDEO	31.73	31.73	08/26/2022
115322	10530	AMAZON	434969387373	LIBRARY/CHILDRENS BOOKS	8.99	8.99	08/26/2022
115322	10530	AMAZON	936837839977	LIBRARY/ARPA GRANT	8.84	8.84	08/26/2022
115322	10530	AMAZON	569944495565	LIBRARY/CHILDRENS BOOKS	17.99	17.99	08/26/2022
115322	10530	AMAZON	455783634594	LIBRARY/BOOKS	15.89	15.89	08/26/2022
115322	10530	AMAZON	754679697993	LIBRARY/CHILDRENS MEDIA	13.99	13.99	08/26/2022
115322	10530	AMAZON	474588464536	LIBRARY/CHILDRENS BOOKS	98.52	98.52	08/26/2022
115322	10530	AMAZON	773995638854	LIBRARY/BOOKS	12.28	12.28	08/26/2022
115322	10530	AMAZON	856734986796	LIBRARY/AUDIO-VIDEO	18.99	18.99	08/26/2022
115322	10530	AMAZON	978984965454	LIBRARY/BOOKS	11.98	11.98	08/26/2022
115322	10530	AMAZON	966894995487	OSTA/UNPUNCHED 2022 MONT	3.99	3.99	08/26/2022
115322	10530	AMAZON	966894995487	OSTA/COWLES T5602 EDGE TR	13.45	13.45	08/26/2022
115322	10530	AMAZON	453398335896	OSTA/AIRFRYER TOASTER OV	164.20	164.20	08/26/2022
115322	10530	AMAZON	459586774899	SHERIFF/RAVEN'S BREW & BO	77.97	77.97	08/26/2022
115322	10530	AMAZON	739389399689	LIBRARY/CHILDRENS BOOKS	18.40	18.40	08/26/2022
115322	10530	AMAZON	979835545953	LIBRARY/CHILDRENS MEDIA	68.59	68.59	08/26/2022
115322	10530	AMAZON	667989347364	LIBRARY/BOOKS	25.32	25.32	08/26/2022
115322	10530	AMAZON	868785368596	LIBRARY/BOOKS	5.99	5.99	08/26/2022
115322	10530	AMAZON	837498338776	LIBRARY/AUDIO-VIDEO	6.98	6.98	08/26/2022
115322	10530	AMAZON	447587664999	LIBRARY/BOOKS	14.85	14.85	08/26/2022
115322	10530	AMAZON	637384638845	LIBRARY/CHILDRENS BOOKS	38.71	38.71	08/26/2022
Total AMAZON:					1,576.03	1,576.03	
<b>AMCA</b>							
115323	34104	AMCA	JULY 2022	MMAD-SHANON AMSBERRY	155.00	155.00	08/26/2022
Total AMCA:					155.00	155.00	
<b>ATCO INTERNATIONAL</b>							
115324	10975	ATCO INTERNATIONAL	10801111	MAINTENANCE	160.00	160.00	08/26/2022
Total ATCO INTERNATIONAL:					160.00	160.00	
<b>AZDOT</b>							
115407	37029	AZDOT	08302022	RECORD REQUEST STATE V. D	5.00	5.00	09/01/2022
Total AZDOT:					5.00	5.00	
<b>BALDWIN, SHAUNA</b>							
115325	37024	BALDWIN, SHAUNA	101	MMAD/DEEP FREEZER	90.00	90.00	08/26/2022
Total BALDWIN, SHAUNA:					90.00	90.00	
<b>BEDDOES, RYAN</b>							
115326	36824	BEDDOES, RYAN	08162022	BOOT REIMBURSEMENT	169.99	169.99	08/26/2022
Total BEDDOES, RYAN:					169.99	169.99	
<b>BLACKSTONE PUBLISHING</b>							
115327	36033	BLACKSTONE PUBLISHING	2059031	LIBRARY	318.99	318.99	08/26/2022
115327	36033	BLACKSTONE PUBLISHING	2059031	LIBRARY	227.22	227.22	08/26/2022
115327	36033	BLACKSTONE PUBLISHING	2057687	LIBRARY	40.00	40.00	08/26/2022
Total BLACKSTONE PUBLISHING:					586.21	586.21	
<b>BREWER, AUSTIN</b>							
115328	35229	BREWER, AUSTIN	08292022	PER DIEM	298.00	298.00	08/26/2022

Last Check Number	Vendor	Vendor Name	Invoice Number	Description	Net Invoice Amount	Amount Paid	Date Paid
<b>Total BREWER, AUSTIN:</b>					<b>298.00</b>	<b>298.00</b>	
<b>CANYONLANDS NATURAL HISTORY</b>							
115329	12560	CANYONLANDS NATURAL HIST	952	MIC RESTROOMS/TRAVEL COU	888.11	888.11	08/26/2022
<b>Total CANYONLANDS NATURAL HISTORY:</b>					<b>888.11</b>	<b>888.11</b>	
<b>CDW GOVERNMENT INC.</b>							
115330	12830	CDW GOVERNMENT INC.	BW72677	ROAD/HP 11 PRINTHEAD BLK	65.99	65.99	08/26/2022
115330	12830	CDW GOVERNMENT INC.	BZ10971	RECORDER/APC REPLACEMEN	39.00	39.00	08/26/2022
115330	12830	CDW GOVERNMENT INC.	CC12688	ATTORNEY/APPLE 27 IMAC 5K	1,950.62	1,950.62	08/26/2022
<b>Total CDW GOVERNMENT INC.:</b>					<b>2,055.61</b>	<b>2,055.61</b>	
<b>CENGAGE LEARNING INC / GALE</b>							
115331	15875	CENGAGE LEARNING INC / GAL	78339955	LIBRARY	92.21	92.21	08/26/2022
115331	15875	CENGAGE LEARNING INC / GAL	78273689	LIBRARY	215.12	215.12	08/26/2022
115331	15875	CENGAGE LEARNING INC / GAL	78295167	LIBRARY	74.37	74.37	08/26/2022
115331	15875	CENGAGE LEARNING INC / GAL	78266715	LIBRARY	23.24	23.24	08/26/2022
115331	15875	CENGAGE LEARNING INC / GAL	78322848	LIBRARY	72.72	72.72	08/26/2022
115331	15875	CENGAGE LEARNING INC / GAL	78340243	LIBRARY	41.23	41.23	08/26/2022
<b>Total CENGAGE LEARNING INC / GALE:</b>					<b>518.89</b>	<b>518.89</b>	
<b>CENICEROS, LISA</b>							
115332	37025	CENICEROS, LISA	08282022	PER DIEM	306.00	306.00	08/26/2022
115332	37025	CENICEROS, LISA	08282022	MILEAGE	175.38	175.38	08/26/2022
<b>Total CENICEROS, LISA:</b>					<b>481.38</b>	<b>481.38</b>	
<b>CENTER POINT LARGE PRINT</b>							
115333	29790	CENTER POINT LARGE PRINT	1952118	LIBRARY	165.54	165.54	08/26/2022
<b>Total CENTER POINT LARGE PRINT:</b>					<b>165.54</b>	<b>165.54</b>	
<b>CHARM-TEX, INC.</b>							
115334	34970	CHARM-TEX, INC.	0292833-IN	JAIL	173.20	173.20	08/26/2022
<b>Total CHARM-TEX, INC.:</b>					<b>173.20</b>	<b>173.20</b>	
<b>CLYDE SNOW &amp; SESSIONS</b>							
115335	36382	CLYDE SNOW & SESSIONS	169729	DEPUTY SERVICES	10,798.50	10,798.50	08/26/2022
<b>Total CLYDE SNOW &amp; SESSIONS:</b>					<b>10,798.50</b>	<b>10,798.50</b>	
<b>CML SECURITY</b>							
115336	35939	CML SECURITY	71743-5-001	JAIL	1,820.00	1,820.00	08/26/2022
<b>Total CML SECURITY:</b>					<b>1,820.00</b>	<b>1,820.00</b>	
<b>COMPUTERWISE</b>							
115337	35474	COMPUTERWISE	2854	LIBRARY	1,980.00	1,980.00	08/26/2022
<b>Total COMPUTERWISE:</b>					<b>1,980.00</b>	<b>1,980.00</b>	
<b>CORELOGIC</b>							
115338	33973	CORELOGIC	12012022	ASSESSOR RESIDENTIAL ESTI	1,229.95	1,229.95	08/26/2022

Last Check Number	Vendor	Vendor Name	Invoice Number	Description	Net Invoice Amount	Amount Paid	Date Paid
Total CORELOGIC:					1,229.95	1,229.95	
<b>COWBOYS AND INDIANS TRADING CO.</b>							
115339	35880	COWBOYS AND INDIANS TRADI	914408	HAZELTON/COWBOY HAT	126.00	126.00	08/26/2022
Total COWBOYS AND INDIANS TRADING CO.:					126.00	126.00	
<b>CROWDRIFF INC.</b>							
115340	38247	CROWDRIFF INC.	INV5426	MOAB TRAVEL COUNCIL	4,606.87	4,606.87	08/26/2022
Total CROWDRIFF INC.:					4,606.87	4,606.87	
<b>DIRECTV</b>							
115341	31998	DIRECTV	080449209X22	SHERIFF	163.63	163.63	08/26/2022
Total DIRECTV:					163.63	163.63	
<b>FINDAWAY WORLD, LLC</b>							
115342	31830	FINDAWAY WORLD, LLC	402076	LIBRARY	49.99	49.99	08/26/2022
Total FINDAWAY WORLD, LLC:					49.99	49.99	
<b>FRONTIER</b>							
115343	15810	FRONTIER	AUG 2022	e911-435-196-1354	94.12	94.12	08/26/2022
115343	15810	FRONTIER	AUG 2022	e911-435-196-1355	94.12	94.12	08/26/2022
Total FRONTIER:					188.24	188.24	
<b>FRY,AARON</b>							
115344	38010	FRY,AARON	08292022	PER DIEM	298.00	298.00	08/26/2022
Total FRY,AARON:					298.00	298.00	
<b>GARLAND/DBS, INC.</b>							
115345	38899	GARLAND/DBS, INC.	42785239295	25-UT-220147/GRAND COUNTY	71,298.00	71,298.00	08/26/2022
Total GARLAND/DBS, INC.:					71,298.00	71,298.00	
<b>GEARHEADS OUTDOOR STORES</b>							
115346	18035	GEARHEADS OUTDOOR STOR	383624	TRAILS	161.56	161.56	08/26/2022
Total GEARHEADS OUTDOOR STORES:					161.56	161.56	
<b>GOVCONNECTION INC</b>							
115347	30872	GOVCONNECTION INC	72852929	THINKBOOK 15 GEN2 INTEL	779.38	779.38	08/26/2022
115347	30872	GOVCONNECTION INC	72852929	THINKBOOK 15 GEN2 INTEL	779.38	779.38	08/26/2022
115347	30872	GOVCONNECTION INC	72852929	THINKBOOK 15 GEN2 INTEL	1,558.76	1,558.76	08/26/2022
115347	30872	GOVCONNECTION INC	72852929	THINKBOOK 15 GEN2 INTEL	779.38	779.38	08/26/2022
115347	30872	GOVCONNECTION INC	72852929	THINKBOOK 15 GEN2 INTEL	779.38	779.38	08/26/2022
115347	30872	GOVCONNECTION INC	72852929	THINKBOOK 15 GEN2 INTEL	779.38	779.38	08/26/2022
115347	30872	GOVCONNECTION INC	72852929	THINKBOOK 15 GEN2 INTEL	779.38	779.38	08/26/2022
Total GOVCONNECTION INC:					6,235.04	6,235.04	
<b>GRAFIX SHOPPE</b>							
115348	34943	GRAFIX SHOPPE	146307	SHERIFF	417.58	417.58	08/26/2022

Last Check Number	Vendor	Vendor Name	Invoice Number	Description	Net Invoice Amount	Amount Paid	Date Paid
<b>Total GRAFIX SHOPPE:</b>					<b>417.58</b>	<b>417.58</b>	
<b>GRAINGER</b>							
115349	16310	GRAINGER	9395963417	AIRPORT	376.30	376.30	08/26/2022
115349	16310	GRAINGER	9385390019	AIRPORT	11.92	11.92	08/26/2022
115349	16310	GRAINGER	9363490005	AIRPORT	212.86	212.86	08/26/2022
115349	16310	GRAINGER	9375774784	AIRPORT	25.24	25.24	08/26/2022
115349	16310	GRAINGER	9376707023	AIRPORT	118.24	118.24	08/26/2022
115349	16310	GRAINGER	9363521163	AIRPORT	204.44	204.44	08/26/2022
115349	16310	GRAINGER	9372930264	AIRPORT	302.24	302.24	08/26/2022
115349	16310	GRAINGER	9375254035	AIRPORT	173.73	173.73	08/26/2022
115349	16310	GRAINGER	9408291202	AIRPORT	137.53	137.53	08/26/2022
115349	16310	GRAINGER	9385390019	AIRPORT	75.44	75.44	08/26/2022
115349	16310	GRAINGER	9368260676	AIRPORT	169.66	169.66	08/26/2022
115349	16310	GRAINGER	9379012058	AIRPORT	1,559.80-	1,559.80-	08/26/2022
<b>Total GRAINGER:</b>					<b>247.80</b>	<b>247.80</b>	
<b>HANNIGAN, SEAMUS</b>							
115402	35149	HANNIGAN, SEAMUS	07252022	SAR MILEAGE REIMBURSEMEN	73.13	73.13	08/26/2022
115402	35149	HANNIGAN, SEAMUS	08222022	SAR MILEAGE REIMBURSEMEN	2.50	2.50	08/26/2022
<b>Total HANNIGAN, SEAMUS:</b>					<b>75.63</b>	<b>75.63</b>	
<b>HIGH COUNTRY SIGNS &amp; OUTDOOR ADVERTISING</b>							
115350	17385	HIGH COUNTRY SIGNS & OUTD	2020-1504	BILLBOARD RENT	400.00	400.00	08/26/2022
<b>Total HIGH COUNTRY SIGNS &amp; OUTDOOR ADVERTISING:</b>					<b>400.00</b>	<b>400.00</b>	
<b>HILL, YANCY</b>							
115351	37027	HILL, YANCY	2550	REFUND CASE# 225000375-MIC	200.00	200.00	08/26/2022
<b>Total HILL, YANCY:</b>					<b>200.00</b>	<b>200.00</b>	
<b>HORROCKS ENGINEERING, INC</b>							
115352	17750	HORROCKS ENGINEERING, IN	71364	UT-CV-0008-22	732.50	732.50	08/26/2022
115352	17750	HORROCKS ENGINEERING, IN	71365	UT-CV-0008-22/HASTINGS ROA	5,945.48	5,945.48	08/26/2022
115352	17750	HORROCKS ENGINEERING, IN	71365	UT-CV-0008-22/JACKSON STRE	3,822.50	3,822.50	08/26/2022
<b>Total HORROCKS ENGINEERING, INC:</b>					<b>10,500.48</b>	<b>10,500.48</b>	
<b>HUGENOBLE, MERRILL D.D.S.</b>							
115353	17845	HUGENOBLE, MERRILL D.D	014242	STEPHEN MITCHELL	303.00	303.00	08/26/2022
<b>Total HUGENOBLE, MERRILL D.D.S.:</b>					<b>303.00</b>	<b>303.00</b>	
<b>INTERNATIONAL CODE COUNCIL</b>							
115354	18165	INTERNATIONAL CODE COUNC	1001545575	BI/21 I-CODE COMPLETE W/lgC	1,183.35	1,183.35	08/26/2022
<b>Total INTERNATIONAL CODE COUNCIL:</b>					<b>1,183.35</b>	<b>1,183.35</b>	
<b>IWORQ</b>							
115355	34977	IWORQ	198119	BUILDING DEPT	3,025.00	3,025.00	08/26/2022
115355	34977	IWORQ	198119	PLANNING & ZONING	3,025.00	3,025.00	08/26/2022
<b>Total IWORQ:</b>					<b>6,050.00</b>	<b>6,050.00</b>	

Last Check Number	Vendor	Vendor Name	Invoice Number	Description	Net Invoice Amount	Amount Paid	Date Paid
<b>KS STATEBANK</b>							
115408	35774	KS STATEBANK	SEPT 2022	DISPATCH	1,066.82	1,066.82	09/01/2022
Total KS STATEBANK:					1,066.82	1,066.82	
<b>L.N. CURTIS &amp; SONS</b>							
115356	32698	L.N. CURTIS & SONS	INV621538	COOK/CLOTHING	8.50	8.50	08/26/2022
Total L.N. CURTIS & SONS:					8.50	8.50	
<b>LARRY H MILLER SUPER FORD</b>							
115357	30980	LARRY H MILLER SUPER FORD	2004283W	SHERIFF	370.03	370.03	08/26/2022
115357	30980	LARRY H MILLER SUPER FORD	1996624W	ROAD	366.30	366.30	08/26/2022
115357	30980	LARRY H MILLER SUPER FORD	1999014W	SHERIFF	381.83	381.83	08/26/2022
115357	30980	LARRY H MILLER SUPER FORD	2007481W	SHERIFF	399.57	399.57	08/26/2022
Total LARRY H MILLER SUPER FORD:					1,517.73	1,517.73	
<b>LEAVITT, LONDON</b>							
115409	35039	LEAVITT, LONDON	08242022	CLOTHING REIMBURSEMENT	40.98	40.98	08/26/2022
115409	35039	LEAVITT, LONDON	08232022	CLOTHING REIMBURSEMENT	859.07	859.07	08/26/2022
115409	35039	LEAVITT, LONDON	082322	CLOTHING REIMBURSEMENT	59.95	59.95	08/26/2022
115409	35039	LEAVITT, LONDON	09062022	PER DIEM	182.00	182.00	09/01/2022
Total LEAVITT, LONDON:					1,142.00	1,142.00	
<b>LUMEN</b>							
115359	36925	LUMEN	5107XQC2S3-	NG-911 (Z6482)	795.48	795.48	08/26/2022
Total LUMEN:					795.48	795.48	
<b>MARLIN LEASING CORPORATION</b>							
115360	35766	MARLIN LEASING CORPORATI	20014373	SHERIFF	437.14	437.14	08/26/2022
Total MARLIN LEASING CORPORATION:					437.14	437.14	
<b>METZNER, BEGA</b>							
115361	36907	METZNER, BEGA	08152022	TRAVEL REIMBURSEMENT (HO	2,915.33	2,915.33	08/26/2022
Total METZNER, BEGA:					2,915.33	2,915.33	
<b>MIDWEST TAPE</b>							
115362	35719	MIDWEST TAPE	502257296	LIBRARY	16.19	16.19	08/26/2022
Total MIDWEST TAPE:					16.19	16.19	
<b>MOAB ArTTRAILS</b>							
115363	35667	MOAB ArTTRAILS	AUGUST 6 202	GRAND COUNTY DONATION	10,000.00	10,000.00	08/26/2022
Total MOAB ArTTRAILS:					10,000.00	10,000.00	
<b>MOAB HEAT N COOL, LLC</b>							
115364	30302	MOAB HEAT N COOL, LLC	11542074	INFO CENTER	146.06	146.06	08/26/2022
Total MOAB HEAT N COOL, LLC:					146.06	146.06	
<b>MOAB REGIONAL HOSPITAL</b>							
115365	33329	MOAB REGIONAL HOSPITAL	97695-0002-00	MITCHELL, STEVEN	93.75	93.75	08/26/2022

Last Check Number	Vendor	Vendor Name	Invoice Number	Description	Net Invoice Amount	Amount Paid	Date Paid
115365	33329	MOAB REGIONAL HOSPITAL	2945972-0008-	CARMAN, DRE A.	165.78	165.78	08/26/2022
115365	33329	MOAB REGIONAL HOSPITAL	2945972-0010-	CARMAN, DRE A.	93.75	93.75	08/26/2022
115365	33329	MOAB REGIONAL HOSPITAL	92767-0006-00	DALBY, DALE	93.75	93.75	08/26/2022
115365	33329	MOAB REGIONAL HOSPITAL	98759-0002-00	PARKER, GRACIELLA	93.75	93.75	08/26/2022
115365	33329	MOAB REGIONAL HOSPITAL	98759-0001-00	PARKER, GRACIELLA	165.78	165.78	08/26/2022
Total MOAB REGIONAL HOSPITAL:					706.56	706.56	
<b>MOAB SUN NEWS</b>							
115403	33869	MOAB SUN NEWS	1481	SANDFLATS	196.00	196.00	08/26/2022
115403	33869	MOAB SUN NEWS	1550	TRAILS	4,400.00	4,400.00	08/26/2022
Total MOAB SUN NEWS:					4,596.00	4,596.00	
<b>MOAB VALLEY MULTICULTURAL CENTER</b>							
115367	34610	MOAB VALLEY MULTICULTURA	00362	JUSTICE COURT	180.00	180.00	08/26/2022
Total MOAB VALLEY MULTICULTURAL CENTER:					180.00	180.00	
<b>MORGAN, HAPPY</b>							
115368	21165	MORGAN, HAPPY	JULY 2022	PUBLIC DEFENDER	30.00	30.00	08/26/2022
115368	21165	MORGAN, HAPPY	JULY 2022	PUBLIC DEFENDER	615.00	615.00	08/26/2022
115368	21165	MORGAN, HAPPY	JULY 2022	PUBLIC DEFENDER	405.00	405.00	08/26/2022
115368	21165	MORGAN, HAPPY	JULY 2022	PUBLIC DEFENDER	660.00	660.00	08/26/2022
115368	21165	MORGAN, HAPPY	JULY 2022	PUBLIC DEFENDER	510.00	510.00	08/26/2022
115368	21165	MORGAN, HAPPY	JULY 2022	PUBLIC DEFENDER	810.00	810.00	08/26/2022
115368	21165	MORGAN, HAPPY	JULY 2022	PUBLIC DEFENDER	585.00	585.00	08/26/2022
115368	21165	MORGAN, HAPPY	JULY 2022	PUBLIC DEFENDER	1,125.00	1,125.00	08/26/2022
115368	21165	MORGAN, HAPPY	JULY 2022	PUBLIC DEFENDER	90.00	90.00	08/26/2022
115368	21165	MORGAN, HAPPY	JULY 2022	PUBLIC DEFENDER	240.00	240.00	08/26/2022
115368	21165	MORGAN, HAPPY	JULY 2022	PUBLIC DEFENDER	570.00	570.00	08/26/2022
115368	21165	MORGAN, HAPPY	JULY 2022	PUBLIC DEFENDER	2,235.00	2,235.00	08/26/2022
Total MORGAN, HAPPY:					7,875.00	7,875.00	
<b>MOUNT OLYMPUS WATERS, INC.</b>							
115369	31323	MOUNT OLYMPUS WATERS, IN	16262067 0818	ASSESSOR	16.31	16.31	08/26/2022
115369	31323	MOUNT OLYMPUS WATERS, IN	12344492 0819	JUSTICE COURT	15.75	15.75	08/26/2022
115369	31323	MOUNT OLYMPUS WATERS, IN	12004211 0818	CLERK	18.31	18.31	08/26/2022
Total MOUNT OLYMPUS WATERS, INC.:					50.37	50.37	
<b>OFFICE DEPOT, INC</b>							
115370	22060	OFFICE DEPOT, INC	261016974001	LIBRARY	31.86	31.86	08/26/2022
115370	22060	OFFICE DEPOT, INC	261006699001	LIBRARY	43.65	43.65	08/26/2022
Total OFFICE DEPOT, INC:					75.51	75.51	
<b>OFFICE OF STATE DEBT COLLECTION (OSDC)</b>							
115371	36522	OFFICE OF STATE DEBT COLLE	2549	CASE#221000107-STATE VS DE	200.00	200.00	08/26/2022
Total OFFICE OF STATE DEBT COLLECTION (OSDC):					200.00	200.00	
<b>OVERDRIVE, INC.</b>							
115372	33832	OVERDRIVE, INC.	01506CO2231	LIBRARY	592.04	592.04	08/26/2022
Total OVERDRIVE, INC.:					592.04	592.04	



Last Check Number	Vendor	Vendor Name	Invoice Number	Description	Net Invoice Amount	Amount Paid	Date Paid
<b>PITNEY BOWES, INC</b>							
115373	22875	PITNEY BOWES, INC	1021321301	LIBRARY POSTAGE METER/001	144.48	144.48	08/26/2022
Total PITNEY BOWES, INC:					144.48	144.48	
<b>POWER PLAY MARKETING</b>							
115374	34115	POWER PLAY MARKETING	22011707	MOAB TRAVEL COUNCIL	4,999.00	4,999.00	08/26/2022
Total POWER PLAY MARKETING:					4,999.00	4,999.00	
<b>PREMIER VEHICLE INSTALLATION, INC.</b>							
115375	33770	PREMIER VEHICLE INSTALLATI	39293	SHERIFF	13,846.96	13,846.96	08/26/2022
Total PREMIER VEHICLE INSTALLATION, INC.:					13,846.96	13,846.96	
<b>PURE COUNTRY WATER</b>							
115376	36090	PURE COUNTRY WATER	131578	CEMETERY	16.00	16.00	08/26/2022
115376	36090	PURE COUNTRY WATER	131413	CEMETERY	16.00	16.00	08/26/2022
115376	36090	PURE COUNTRY WATER	527115	CEMETERY	20.10	20.10	08/26/2022
115376	36090	PURE COUNTRY WATER	131580	ROAD	12.00	12.00	08/26/2022
115376	36090	PURE COUNTRY WATER	527520	ROAD	20.10	20.10	08/26/2022
Total PURE COUNTRY WATER:					84.20	84.20	
<b>QUILL CORPORATION</b>							
115377	32271	QUILL CORPORATION	27183144	LIBRARY	100.97	100.97	08/26/2022
115377	32271	QUILL CORPORATION	27164486	LIBRARY	33.99	33.99	08/26/2022
115377	32271	QUILL CORPORATION	27186140	LIBRARY	9.98	9.98	08/26/2022
115377	32271	QUILL CORPORATION	27184583	LIBRARY	189.98	189.98	08/26/2022
Total QUILL CORPORATION:					334.92	334.92	
<b>RELADYNE WEST LLC</b>							
115378	36021	RELADYNE WEST LLC	0870803-IN	DYED DSL #2	24,022.23	24,022.23	08/26/2022
Total RELADYNE WEST LLC:					24,022.23	24,022.23	
<b>RIVER CANYON WIRELESS</b>							
115379	33676	RIVER CANYON WIRELESS	87489	SANDFLATS	43.99	43.99	08/26/2022
Total RIVER CANYON WIRELESS:					43.99	43.99	
<b>RIVERSIDE PLUMBING &amp; HEATING</b>							
115380	23930	RIVERSIDE PLUMBING & HEATI	3996	FAMILY SUPPORT	263.01	263.01	08/26/2022
115380	23930	RIVERSIDE PLUMBING & HEATI	10889	FAMILY SUPPORT	155.81	155.81	08/26/2022
Total RIVERSIDE PLUMBING & HEATING:					418.82	418.82	
<b>RKB SERVICES LLC</b>							
115381	35942	RKB SERVICES LLC	INV0019	AIRPORT	500.00	500.00	08/26/2022
Total RKB SERVICES LLC:					500.00	500.00	
<b>ROCKY MOUNTAIN POWER</b>							
115404	27655	ROCKY MOUNTAIN POWER	AUG2022	Grand Center/Senior	1,035.08	1,035.08	08/26/2022
115404	27655	ROCKY MOUNTAIN POWER	AUG2022	Maintenance shop	103.25	103.25	08/26/2022
115404	27655	ROCKY MOUNTAIN POWER	AUG2022	Thompson Fire House	22.12	22.12	08/26/2022
115404	27655	ROCKY MOUNTAIN POWER	AUG2022	Grand Center/Civic	1,035.07	1,035.07	08/26/2022

Last Check Number	Vendor	Vendor Name	Invoice Number	Description	Net Invoice Amount	Amount Paid	Date Paid
115404	27655	ROCKY MOUNTAIN POWER	AUG2022	LIBRARY NEW LOCATION	2,025.81	2,025.81	08/26/2022
115404	27655	ROCKY MOUNTAIN POWER	AUG2022	Travel Council	157.90	157.90	08/26/2022
115404	27655	ROCKY MOUNTAIN POWER	AUG2022	CHILDREN'S JUSTICE CENTER	146.76	146.76	08/26/2022
115404	27655	ROCKY MOUNTAIN POWER	AUG2022	Star Hall	698.43	698.43	08/26/2022
115404	27655	ROCKY MOUNTAIN POWER	AUG2022	FAMILY SUPPORT CENTER	220.14	220.14	08/26/2022
115404	27655	ROCKY MOUNTAIN POWER	AUG2022	SANDFLATS	107.14	107.14	08/26/2022
<b>Total ROCKY MOUNTAIN POWER:</b>					<b>5,551.70</b>	<b>5,551.70</b>	
<b>SAFETY SUPPLY &amp; SIGN CO</b>							
115382	24280	SAFETY SUPPLY & SIGN CO	181808	ROAD DEPT SUPPLIES	302.12	302.12	08/26/2022
<b>Total SAFETY SUPPLY &amp; SIGN CO:</b>					<b>302.12</b>	<b>302.12</b>	
<b>SAN JUAN RECORD</b>							
115383	24455	SAN JUAN RECORD	08302022	GRAND COUNTY LIBRARY SUB	30.00	30.00	08/26/2022
<b>Total SAN JUAN RECORD:</b>					<b>30.00</b>	<b>30.00</b>	
<b>SCIENCE MOAB ENGAGEMENT INITIATIVE</b>							
115384	36445	SCIENCE MOAB ENGAGEMENT	126	MMAD GRANT	5,000.00	5,000.00	08/26/2022
<b>Total SCIENCE MOAB ENGAGEMENT INITIATIVE:</b>					<b>5,000.00</b>	<b>5,000.00</b>	
<b>SIGN EDGE INC.</b>							
115385	35335	SIGN EDGE INC.	32251	AIRPORT	698.00	698.00	08/26/2022
<b>Total SIGN EDGE INC.:</b>					<b>698.00</b>	<b>698.00</b>	
<b>SKAGGS COMPANIES INC</b>							
115386	25100	SKAGGS COMPANIES INC	450_A_128814	sheriff	105.75	105.75	08/26/2022
<b>Total SKAGGS COMPANIES INC:</b>					<b>105.75</b>	<b>105.75</b>	
<b>SOLID WASTE SPECIAL SERVICE DISTRICT 1</b>							
115387	16460	SOLID WASTE SPECIAL SERVIC	3Q2022TRT	TRT CONTRIBUTION	100,000.00	100,000.00	08/26/2022
115387	16460	SOLID WASTE SPECIAL SERVIC	127230	MAINT	23.00	23.00	08/26/2022
115387	16460	SOLID WASTE SPECIAL SERVIC	127126	ROAD	156.00	156.00	08/26/2022
115387	16460	SOLID WASTE SPECIAL SERVIC	5316	MMAD	19.00	19.00	08/26/2022
115387	16460	SOLID WASTE SPECIAL SERVIC	126870	ROAD	16.00	16.00	08/26/2022
115387	16460	SOLID WASTE SPECIAL SERVIC	127084	ROAD	31.00	31.00	08/26/2022
115387	16460	SOLID WASTE SPECIAL SERVIC	126855	SANDFLATS	11.00	11.00	08/26/2022
115387	16460	SOLID WASTE SPECIAL SERVIC	127087	ROAD	93.00	93.00	08/26/2022
115387	16460	SOLID WASTE SPECIAL SERVIC	126852	SANDFLATS	11.00	11.00	08/26/2022
<b>Total SOLID WASTE SPECIAL SERVICE DISTRICT 1:</b>					<b>100,360.00</b>	<b>100,360.00</b>	
<b>SPANISH VALLEY PEST CONTROL</b>							
115388	25415	SPANISH VALLEY PEST CONTR	20280	GRAND CENTER	95.00	95.00	08/26/2022
<b>Total SPANISH VALLEY PEST CONTROL:</b>					<b>95.00</b>	<b>95.00</b>	
<b>STALPES, JOSHUA</b>							
115389	35756	STALPES, JOSHUA	08292022	PER DIEM	188.00	188.00	08/26/2022
115389	35756	STALPES, JOSHUA	08292022	MILEAGE	156.88	156.88	08/26/2022
<b>Total STALPES, JOSHUA:</b>					<b>344.88</b>	<b>344.88</b>	

Last Check Number	Vendor	Vendor Name	Invoice Number	Description	Net Invoice Amount	Amount Paid	Date Paid
<b>STEVE REGAN CO.</b>							
115390	34879	STEVE REGAN CO.	1305651	CEMETERY	214.92	214.92	08/26/2022
Total STEVE REGAN CO.:					214.92	214.92	
<b>STOHLBERG, ROGER</b>							
115391	36906	STOHLBERG, ROGER	08212022	CAMPING PER DIEM	47.00	47.00	08/26/2022
Total STOHLBERG, ROGER:					47.00	47.00	
<b>TANNER &amp; TANNER LAW, LLC</b>							
115392	37026	TANNER & TANNER LAW, LLC	1164	PUBLIC DEFENDER/RANDI BEL	112.50	112.50	08/26/2022
115392	37026	TANNER & TANNER LAW, LLC	1218	PUBLIC DEFENDER/RANDI BEL	6,950.00	6,950.00	08/26/2022
Total TANNER & TANNER LAW, LLC:					7,062.50	7,062.50	
<b>THE AVIATION PLANNING GROUP, LLC</b>							
115393	37007	THE AVIATION PLANNING GRO	CNY-0001-1	CNY-0001 CANYONLANDS ALP	3,000.00	3,000.00	08/26/2022
Total THE AVIATION PLANNING GROUP, LLC:					3,000.00	3,000.00	
<b>THE LAW OFFICE OF STEPHEN STOCKS</b>							
115394	35567	THE LAW OFFICE OF STEPHEN	4117	22-MECHAM-00187	600.00	600.00	08/26/2022
115394	35567	THE LAW OFFICE OF STEPHEN	4114	21-LOPEZ-00206	375.00	375.00	08/26/2022
115394	35567	THE LAW OFFICE OF STEPHEN	4107	22-BENTLE-00207	2,880.00	2,880.00	08/26/2022
115394	35567	THE LAW OFFICE OF STEPHEN	4106	22-ALVARE-00065	560.00	560.00	08/26/2022
115394	35567	THE LAW OFFICE OF STEPHEN	4116	21-MARTIN-00197	405.00	405.00	08/26/2022
115394	35567	THE LAW OFFICE OF STEPHEN	4118	22-NAJERA-00095	670.00	670.00	08/26/2022
Total THE LAW OFFICE OF STEPHEN STOCKS:					5,490.00	5,490.00	
<b>U.S. POSTMASTER</b>							
115395	32293	U.S. POSTMASTER	08312022	MMAD/BOX 142	166.00	166.00	08/26/2022
Total U.S. POSTMASTER:					166.00	166.00	
<b>UTAH STATE TAX COMMISSION</b>							
115396	27735	UTAH STATE TAX COMMISSION	23-067	AUDITOR SERVICES 2022	828.00	828.00	08/26/2022
Total UTAH STATE TAX COMMISSION:					828.00	828.00	
<b>VELO NEWGUZ LLC</b>							
115397	36454	VELO NEWGUZ LLC	0042	BILLBOARD RENTAL	550.00	550.00	08/26/2022
Total VELO NEWGUZ LLC:					550.00	550.00	
<b>VERIZON WIRELESS</b>							
115410	27995	VERIZON WIRELESS	9913433186	Attorney	40.01	40.01	09/01/2022
115410	27995	VERIZON WIRELESS	9913433186	MMAD Cell	42.27	42.27	09/01/2022
115410	27995	VERIZON WIRELESS	9913433186	HR DIRECTOR	40.01	40.01	09/01/2022
115410	27995	VERIZON WIRELESS	9913433186	Josh Green	40.01	40.01	09/01/2022
115410	27995	VERIZON WIRELESS	9913433186	Darrel Mecham	40.01	40.01	09/01/2022
115410	27995	VERIZON WIRELESS	9913433186	Brad Hines	40.01	40.01	09/01/2022
115410	27995	VERIZON WIRELESS	9913433186	Justice Court Jetpack	40.01	40.01	09/01/2022
115410	27995	VERIZON WIRELESS	9913433186	Assessor's I-Pad	40.01	40.01	09/01/2022
115410	27995	VERIZON WIRELESS	9913433186	Jamison Wiggins	40.01	40.01	09/01/2022
115410	27995	VERIZON WIRELESS	9913433186	MMAD Cell	52.46	52.46	09/01/2022
115410	27995	VERIZON WIRELESS	9913433186	Bega Metzner	62.07	62.07	09/01/2022

Last Check Number	Vendor	Vendor Name	Invoice Number	Description	Net Invoice Amount	Amount Paid	Date Paid
115410	27995	VERIZON WIRELESS	9913433186	Cole/Building Inspectors	40.01	40.01	09/01/2022
115410	27995	VERIZON WIRELESS	9913433186	Drug Tracker	52.46	52.46	09/01/2022
115410	27995	VERIZON WIRELESS	9913433186	On Call Building Inspector	40.01	40.01	09/01/2022
115410	27995	VERIZON WIRELESS	9913433186	Mike Palmer	40.01	40.01	09/01/2022
115410	27995	VERIZON WIRELESS	9913433186	Al Cymbaluk/Investigations	62.46	62.46	09/01/2022
115410	27995	VERIZON WIRELESS	9913433186	Colton Brimhall	40.01	40.01	09/01/2022
115410	27995	VERIZON WIRELESS	9913433186	Micah Ward	40.01	40.01	09/01/2022
115410	27995	VERIZON WIRELESS	9913433186	Landon Leavitt	40.01	40.01	09/01/2022
115410	27995	VERIZON WIRELESS	9913433186	Emergency Command 2	33.04	33.04	09/01/2022
115410	27995	VERIZON WIRELESS	9913433186	AJ Fry	40.01	40.01	09/01/2022
115410	27995	VERIZON WIRELESS	9913433186	CJC Brooke DeGraw	47.38	47.38	09/01/2022
115410	27995	VERIZON WIRELESS	9913433186	Command Cradlepoint 2	40.01	40.01	09/01/2022
115410	27995	VERIZON WIRELESS	9913433186	Steve's Toughbook	40.01	40.01	09/01/2022
115410	27995	VERIZON WIRELESS	9913433186	MMAD Cell	42.27	42.27	09/01/2022
115410	27995	VERIZON WIRELESS	9913433186	Brandon Black	40.01	40.01	09/01/2022
115410	27995	VERIZON WIRELESS	9913433186	Josh Stalpes	40.01	40.01	09/01/2022
115410	27995	VERIZON WIRELESS	9913433186	Steve White I-Pad	40.01	40.01	09/01/2022
115410	27995	VERIZON WIRELESS	9913433186	Justice Court	52.46	52.46	09/01/2022
115410	27995	VERIZON WIRELESS	9913433186	Marvin I-Pad	40.01	40.01	09/01/2022
115410	27995	VERIZON WIRELESS	9913433186	Emergency Command 1	32.88	32.88	09/01/2022
115410	27995	VERIZON WIRELESS	9913433186	Cassie Ipad (Payroll)	40.01	40.01	09/01/2022
115410	27995	VERIZON WIRELESS	9913433186	Children's Justice Center	409.61	409.61	09/01/2022
115410	27995	VERIZON WIRELESS	9913433186	Sandflats	52.46	52.46	09/01/2022
115410	27995	VERIZON WIRELESS	9913433186	Sandflats	57.33	57.33	09/01/2022
115410	27995	VERIZON WIRELESS	9913433186	Curt Brewer	40.01	40.01	09/01/2022
115410	27995	VERIZON WIRELESS	9913433186	Nate Whitney	40.01	40.01	09/01/2022
115410	27995	VERIZON WIRELESS	9913433186	Senior on call	56.28	56.28	09/01/2022
115410	27995	VERIZON WIRELESS	9913433186	Command Cradlepoint 1	40.01	40.01	09/01/2022
115410	27995	VERIZON WIRELESS	9913433186	Justice Court	40.01	40.01	09/01/2022
115410	27995	VERIZON WIRELESS	9913433186	Shan Hackwell	40.01	40.01	09/01/2022
115410	27995	VERIZON WIRELESS	9913433186	Assessor Office	40.01	40.01	09/01/2022
115410	27995	VERIZON WIRELESS	9913433186	Family Support	56.40	56.40	09/01/2022
115410	27995	VERIZON WIRELESS	9913433186	Dispatch smartphone	40.01	40.01	09/01/2022
115410	27995	VERIZON WIRELESS	9913433186	SANDFLATS	42.27	42.27	09/01/2022
115410	27995	VERIZON WIRELESS	9913433186	MMAD Cell	42.27	42.27	09/01/2022
115410	27995	VERIZON WIRELESS	9913433186	New USB Modem SHERIFF	40.01	40.01	09/01/2022
115410	27995	VERIZON WIRELESS	9913433186	Josh Hounor	40.01	40.01	09/01/2022
115410	27995	VERIZON WIRELESS	9913433186	Bill Jackson	40.01	40.01	09/01/2022
115410	27995	VERIZON WIRELESS	9913433186	Bill Hulse	40.01	40.01	09/01/2022
115410	27995	VERIZON WIRELESS	9913433186	Jenny Swenson	40.03	40.03	09/01/2022
115410	27995	VERIZON WIRELESS	9913433186	Al Cymbaluk	40.01	40.01	09/01/2022
115410	27995	VERIZON WIRELESS	9913433186	Fire Warden	42.38	42.38	09/01/2022
115410	27995	VERIZON WIRELESS	9913433186	Haley Mosher	40.01	40.01	09/01/2022

Total VERIZON WIRELESS:

2,679.13 2,679.13

## VISA-ZIONS FIRST NAT. BANK

115411	28115	VISA-ZIONS FIRST NAT. BANK	AUG 2022	LEAVITT/4247	55.13	55.13	09/01/2022
115411	28115	VISA-ZIONS FIRST NAT. BANK	AUG 2022	MOORE/4718	55.13	55.13	09/01/2022
115411	28115	VISA-ZIONS FIRST NAT. BANK	AUG 2022	SLOAN/8529	100.00	100.00	09/01/2022
115411	28115	VISA-ZIONS FIRST NAT. BANK	AUG 2022	FUGIT/8693	46.52	46.52	09/01/2022
115411	28115	VISA-ZIONS FIRST NAT. BANK	AUG 2022	RIBERIA/8792	39.09	39.09	09/01/2022
115411	28115	VISA-ZIONS FIRST NAT. BANK	AUG 2022	BAKER/1101	300.00	300.00	09/01/2022
115411	28115	VISA-ZIONS FIRST NAT. BANK	AUG 2022	WHITNEY/1159	19.53	19.53	09/01/2022
115411	28115	VISA-ZIONS FIRST NAT. BANK	AUG 2022	MECHAM/2454	55.71	55.71	09/01/2022
115411	28115	VISA-ZIONS FIRST NAT. BANK	AUG 2022	CENICEROS/8659	89.94	89.94	09/01/2022
115411	28115	VISA-ZIONS FIRST NAT. BANK	AUG 2022	WHITE/2861	41.38	41.38	09/01/2022
115411	28115	VISA-ZIONS FIRST NAT. BANK	AUG 2022	WEBSTER/3729	53.10	53.10	09/01/2022

Last Check Number	Vendor	Vendor Name	Invoice Number	Description	Net Invoice Amount	Amount Paid	Date Paid
115411	28115	VISA-ZIONS FIRST NAT. BANK	AUG 2022	GRANATH/6845	999.00	999.00	09/01/2022
115411	28115	VISA-ZIONS FIRST NAT. BANK	AUG 2022	GUENTHER/7496	156.61	156.61	09/01/2022
115411	28115	VISA-ZIONS FIRST NAT. BANK	AUG 2022	WEIMHOLT/7660	35.00	35.00	09/01/2022
115411	28115	VISA-ZIONS FIRST NAT. BANK	AUG 2022	DEGRAW/8528	44.58	44.58	09/01/2022
115411	28115	VISA-ZIONS FIRST NAT. BANK	AUG 2022	EASTWOOD/9229	24.00	24.00	09/01/2022
115411	28115	VISA-ZIONS FIRST NAT. BANK	AUG 2022	VALDES/0557	134.95	134.95	09/01/2022
115411	28115	VISA-ZIONS FIRST NAT. BANK	AUG 2022	WOYTEK/3107	31.74	31.74	09/01/2022
115411	28115	VISA-ZIONS FIRST NAT. BANK	AUG 2022	WELCH-ODONNAL/4295	129.00	129.00	09/01/2022
115411	28115	VISA-ZIONS FIRST NAT. BANK	AUG 2022	HALL TRAVEL/4311	276.00	276.00	09/01/2022
115411	28115	VISA-ZIONS FIRST NAT. BANK	AUG 2022	HALL TRAVEL/4311	69.00-	69.00-	09/01/2022
115411	28115	VISA-ZIONS FIRST NAT. BANK	AUG 2022	GRANATH/6845	59.99	59.99	09/01/2022
115411	28115	VISA-ZIONS FIRST NAT. BANK	AUG 2022	GRANATH/6845	13.00	13.00	09/01/2022
115411	28115	VISA-ZIONS FIRST NAT. BANK	AUG 2022	FUGIT/8693	17.71	17.71	09/01/2022
115411	28115	VISA-ZIONS FIRST NAT. BANK	AUG 2022	RIBERIA/8792	14.29	14.29	09/01/2022
115411	28115	VISA-ZIONS FIRST NAT. BANK	AUG 2022	BAKER/1101	56.00	56.00	09/01/2022
115411	28115	VISA-ZIONS FIRST NAT. BANK	AUG 2022	HOWLAND/2547	1,450.00	1,450.00	09/01/2022
115411	28115	VISA-ZIONS FIRST NAT. BANK	AUG 2022	LOGOWITZ/2927	357.74	357.74	09/01/2022
115411	28115	VISA-ZIONS FIRST NAT. BANK	AUG 2022	LOGOWITZ/2927	239.44	239.44	09/01/2022
115411	28115	VISA-ZIONS FIRST NAT. BANK	AUG 2022	CENICEROS/8659	57.79	57.79	09/01/2022
115411	28115	VISA-ZIONS FIRST NAT. BANK	AUG 2022	JACKSON/3455	150.58	150.58	09/01/2022
115411	28115	VISA-ZIONS FIRST NAT. BANK	AUG 2022	WEBSTER/3729	131.01	131.01	09/01/2022
115411	28115	VISA-ZIONS FIRST NAT. BANK	AUG 2022	LEAVITT/4247	2.40	2.40	09/01/2022
115411	28115	VISA-ZIONS FIRST NAT. BANK	AUG 2022	SWENSON/7703	29.65	29.65	09/01/2022
115411	28115	VISA-ZIONS FIRST NAT. BANK	AUG 2022	FUGIT/8693	10.85	10.85	09/01/2022
115411	28115	VISA-ZIONS FIRST NAT. BANK	AUG 2022	MITZNER/8262	2.99	2.99	09/01/2022
115411	28115	VISA-ZIONS FIRST NAT. BANK	AUG 2022	DEGRAW/8528	59.88	59.88	09/01/2022
115411	28115	VISA-ZIONS FIRST NAT. BANK	AUG 2022	EASTWOOD/9229	98.92	98.92	09/01/2022
115411	28115	VISA-ZIONS FIRST NAT. BANK	AUG 2022	VALDES/0557	35.00	35.00	09/01/2022
115411	28115	VISA-ZIONS FIRST NAT. BANK	AUG 2022	WHITE OFFICE/1753	125.00	125.00	09/01/2022
115411	28115	VISA-ZIONS FIRST NAT. BANK	AUG 2022	MECHAM/2454	84.22	84.22	09/01/2022
115411	28115	VISA-ZIONS FIRST NAT. BANK	AUG 2022	HALL TRAVEL/4311	180.00	180.00	09/01/2022
115411	28115	VISA-ZIONS FIRST NAT. BANK	AUG 2022	HALL TRAVEL/4311	49.03	49.03	09/01/2022
115411	28115	VISA-ZIONS FIRST NAT. BANK	AUG 2022	GRANATH/6845	899.00	899.00	09/01/2022
115411	28115	VISA-ZIONS FIRST NAT. BANK	AUG 2022	GRANATH/6845	259.60	259.60	09/01/2022
115411	28115	VISA-ZIONS FIRST NAT. BANK	AUG 2022	GRANATH/6845	195.00	195.00	09/01/2022
115411	28115	VISA-ZIONS FIRST NAT. BANK	AUG 2022	GUENTHER/7496	38.08	38.08	09/01/2022
115411	28115	VISA-ZIONS FIRST NAT. BANK	AUG 2022	BAKER/1101	100.00	100.00	09/01/2022
115411	28115	VISA-ZIONS FIRST NAT. BANK	AUG 2022	HOWLAND/2547	40.24	40.24	09/01/2022
115411	28115	VISA-ZIONS FIRST NAT. BANK	AUG 2022	LOGOWITZ/2927	11.97	11.97	09/01/2022
115411	28115	VISA-ZIONS FIRST NAT. BANK	AUG 2022	LOGOWITZ/2927	18.64	18.64	09/01/2022
115411	28115	VISA-ZIONS FIRST NAT. BANK	AUG 2022	WOYTEK/3107	42.81	42.81	09/01/2022
115411	28115	VISA-ZIONS FIRST NAT. BANK	AUG 2022	WELCH-ODONNAL/4295	15.90	15.90	09/01/2022
115411	28115	VISA-ZIONS FIRST NAT. BANK	AUG 2022	WARD/2944	199.00	199.00	09/01/2022
115411	28115	VISA-ZIONS FIRST NAT. BANK	AUG 2022	MOSHER/4700	5.36	5.36	09/01/2022
115411	28115	VISA-ZIONS FIRST NAT. BANK	AUG 2022	SLOAN/8529	100.00	100.00	09/01/2022
115411	28115	VISA-ZIONS FIRST NAT. BANK	AUG 2022	FUGIT/8693	49.14	49.14	09/01/2022
115411	28115	VISA-ZIONS FIRST NAT. BANK	AUG 2022	RIBERIA/8792	32.64	32.64	09/01/2022
115411	28115	VISA-ZIONS FIRST NAT. BANK	AUG 2022	BAKER/1101	2,566.16	2,566.16	09/01/2022
115411	28115	VISA-ZIONS FIRST NAT. BANK	AUG 2022	VALDES/0557	71.00	71.00	09/01/2022
115411	28115	VISA-ZIONS FIRST NAT. BANK	AUG 2022	MECHAM/2454	213.43	213.43	09/01/2022
115411	28115	VISA-ZIONS FIRST NAT. BANK	AUG 2022	CENICEROS/8659	40.72	40.72	09/01/2022
115411	28115	VISA-ZIONS FIRST NAT. BANK	AUG 2022	CYMBALUK/2757	26.63	26.63	09/01/2022
115411	28115	VISA-ZIONS FIRST NAT. BANK	AUG 2022	WEBSTER/3729	174.47	174.47	09/01/2022
115411	28115	VISA-ZIONS FIRST NAT. BANK	AUG 2022	PALMER/4289	55.13	55.13	09/01/2022
115411	28115	VISA-ZIONS FIRST NAT. BANK	AUG 2022	GRANATH/6845	218.60	218.60	09/01/2022
115411	28115	VISA-ZIONS FIRST NAT. BANK	AUG 2022	GRANATH/6845	358.60	358.60	09/01/2022
115411	28115	VISA-ZIONS FIRST NAT. BANK	AUG 2022	WEIMHOLT/7660	20.45	20.45	09/01/2022
115411	28115	VISA-ZIONS FIRST NAT. BANK	AUG 2022	DEGRAW/8528	30.02	30.02	09/01/2022

Last Check Number	Vendor	Vendor Name	Invoice Number	Description	Net Invoice Amount	Amount Paid	Date Paid
115411	28115	VISA-ZIONS FIRST NAT. BANK	AUG 2022	DEGRAW/8528	105.43	105.43	09/01/2022
115411	28115	VISA-ZIONS FIRST NAT. BANK	AUG 2022	NIEMAN/2994	223.30	223.30	09/01/2022
115411	28115	VISA-ZIONS FIRST NAT. BANK	AUG 2022	LOGOWITZ/2927	1,332.09	1,332.09	09/01/2022
115411	28115	VISA-ZIONS FIRST NAT. BANK	AUG 2022	STOCKS/4105	15.00	15.00	09/01/2022
115411	28115	VISA-ZIONS FIRST NAT. BANK	AUG 2022	HALL TRAVEL/4311	45.00	45.00	09/01/2022
115411	28115	VISA-ZIONS FIRST NAT. BANK	AUG 2022	HALL TRAVEL/4311	34.31	34.31	09/01/2022
115411	28115	VISA-ZIONS FIRST NAT. BANK	AUG 2022	HALL TRAVEL/4311	90.00	90.00	09/01/2022
115411	28115	VISA-ZIONS FIRST NAT. BANK	AUG 2022	GRANATH/6845	13.00	13.00	09/01/2022
115411	28115	VISA-ZIONS FIRST NAT. BANK	AUG 2022	FUGIT/8693	159.99	159.99	09/01/2022
115411	28115	VISA-ZIONS FIRST NAT. BANK	AUG 2022	RIBERIA/8792	23.48	23.48	09/01/2022
115411	28115	VISA-ZIONS FIRST NAT. BANK	AUG 2022	BAKER/1101	50.00	50.00	09/01/2022
115411	28115	VISA-ZIONS FIRST NAT. BANK	AUG 2022	HULSE/2406	40.29	40.29	09/01/2022
115411	28115	VISA-ZIONS FIRST NAT. BANK	AUG 2022	LOGOWITZ/2927	6.63	6.63	09/01/2022
115411	28115	VISA-ZIONS FIRST NAT. BANK	AUG 2022	LOGOWITZ/2927	420.00	420.00	09/01/2022
115411	28115	VISA-ZIONS FIRST NAT. BANK	AUG 2022	A. BREWER/5753	7.06	7.06	09/01/2022
115411	28115	VISA-ZIONS FIRST NAT. BANK	AUG 2022	WEBSTER/3729	220.87	220.87	09/01/2022
115411	28115	VISA-ZIONS FIRST NAT. BANK	AUG 2022	PALMER/4289	265.00	265.00	09/01/2022
115411	28115	VISA-ZIONS FIRST NAT. BANK	AUG 2022	LEAVITT/4247	120.00	120.00	09/01/2022
115411	28115	VISA-ZIONS FIRST NAT. BANK	AUG 2022	SWENSON/7703	136.44	136.44	09/01/2022
115411	28115	VISA-ZIONS FIRST NAT. BANK	AUG 2022	FUGIT/8693	12.52	12.52	09/01/2022
115411	28115	VISA-ZIONS FIRST NAT. BANK	AUG 2022	DEGRAW/8528	43.52	43.52	09/01/2022
115411	28115	VISA-ZIONS FIRST NAT. BANK	AUG 2022	DEGRAW/8528	8.59	8.59	09/01/2022
115411	28115	VISA-ZIONS FIRST NAT. BANK	AUG 2022	NIEMAN/2994	73.90	73.90	09/01/2022
115411	28115	VISA-ZIONS FIRST NAT. BANK	AUG 2022	VALDES/0557	269.00	269.00	09/01/2022
115411	28115	VISA-ZIONS FIRST NAT. BANK	AUG 2022	WHITE OFFICE/1753	220.00	220.00	09/01/2022
115411	28115	VISA-ZIONS FIRST NAT. BANK	AUG 2022	MECHAM/2454	68.27	68.27	09/01/2022
115411	28115	VISA-ZIONS FIRST NAT. BANK	AUG 2022	HALL TRAVEL/4311	24.98	24.98	09/01/2022
115411	28115	VISA-ZIONS FIRST NAT. BANK	AUG 2022	HALL TRAVEL/4311	72.00	72.00	09/01/2022
115411	28115	VISA-ZIONS FIRST NAT. BANK	AUG 2022	GRANATH/6845	97.97	97.97	09/01/2022
115411	28115	VISA-ZIONS FIRST NAT. BANK	AUG 2022	GRANATH/6845	29.00	29.00	09/01/2022
115411	28115	VISA-ZIONS FIRST NAT. BANK	AUG 2022	GRANATH/6845	73.98	73.98	09/01/2022
115411	28115	VISA-ZIONS FIRST NAT. BANK	AUG 2022	GUENTHER/7496	72.63	72.63	09/01/2022
115411	28115	VISA-ZIONS FIRST NAT. BANK	AUG 2022	HULSE/2406	460.00	460.00	09/01/2022
115411	28115	VISA-ZIONS FIRST NAT. BANK	AUG 2022	LOGOWITZ/2927	44.85	44.85	09/01/2022
115411	28115	VISA-ZIONS FIRST NAT. BANK	AUG 2022	LOGOWITZ/2927	200.00	200.00	09/01/2022
115411	28115	VISA-ZIONS FIRST NAT. BANK	AUG 2022	LOGOWITZ/2927	22.20	22.20	09/01/2022
115411	28115	VISA-ZIONS FIRST NAT. BANK	AUG 2022	STOCKS/4105	32.00	32.00	09/01/2022
115411	28115	VISA-ZIONS FIRST NAT. BANK	AUG 2022	HALL TRAVEL/4311	90.00	90.00	09/01/2022
<b>Total VISA-ZIONS FIRST NAT. BANK:</b>					<b>16,527.75</b>	<b>16,527.75</b>	
<b>WAALKES, ANGELA</b>							
115405	37028	WAALKES, ANGELA	2551	RESTITUTION ZACHARY LONG	501.53	501.53	08/26/2022
<b>Total WAALKES, ANGELA:</b>					<b>501.53</b>	<b>501.53</b>	
<b>WATER*MAN WELDING &amp; MACHINING</b>							
115406	36965	WATER*MAN WELDING & MACH	7706	SAR-ALUMINUM SNOUT TRAILER	14,540.82	14,540.82	08/26/2022
<b>Total WATER*MAN WELDING &amp; MACHINING:</b>					<b>14,540.82</b>	<b>14,540.82</b>	
<b>WEIMHOLT, ELIZABETH</b>							
115398	36108	WEIMHOLT, ELIZABETH	08212022	CAMPING PER DIEM	47.00	47.00	08/26/2022
115398	36108	WEIMHOLT, ELIZABETH	08232022	PER DIEM	105.00	105.00	08/26/2022
<b>Total WEIMHOLT, ELIZABETH:</b>					<b>152.00</b>	<b>152.00</b>	

Last Check Number	Vendor	Vendor Name	Invoice Number	Description	Net Invoice Amount	Amount Paid	Date Paid
<b>WF COMMUNICATIONS</b>							
115399	28915	WF COMMUNICATIONS	251231	SEARCH & RESCUE	113.40	113.40	08/26/2022
Total WF COMMUNICATIONS:					113.40	113.40	
<b>WILDLAND SCAPES, LLC</b>							
115400	28835	WILDLAND SCAPES, LLC	29837	3690 ROBERTS DR	75.00	75.00	08/26/2022
115400	28835	WILDLAND SCAPES, LLC	29729	3230 ROBERTS DR.	75.00	75.00	08/26/2022
Total WILDLAND SCAPES, LLC:					150.00	150.00	
<b>XEROX CORPORATION</b>							
115401	29100	XEROX CORPORATION	016915806	recorder	80.28	80.28	08/26/2022
Total XEROX CORPORATION:					80.28	80.28	
Grand Totals:					367,122.69	367,122.69	

Date: \_\_\_\_\_  
 County Auditor: \_\_\_\_\_  
 Council Chairperson: \_\_\_\_\_  
 Council: \_\_\_\_\_  
 Council: \_\_\_\_\_  
 Check No. \_\_\_\_\_

Report Criteria:  
 Detail report.  
 Invoices with totals above \$0 included.  
 Paid and unpaid invoices included.  
 Vendor.Last Check Number = 115319-115411

## Report Criteria:

Report type: Summary

```

Check.Check number = {SQL} (tblCheck.CheckNumber in (SELECT c.CheckNumber
FROM    dbo.tblCheck c INNER JOIN
        dbo.tblCheckDetail cd ON c.ID = cd.tblCheckID
GROUP BY c.CheckNumber
HAVING (SUM(cd.Amount) >= 10000)))
Check.Type = {<>} "Adjustment"

```

Payee	Check Number	Amount	
CLYDE SNOW & SESSIONS	115335	10,798.50	- Attorney Deputy services
GARLAND/DBS, INC.	115345	71,298.00	- Grand County Roof Phase II
HORROCKS ENGINEERING, INC	115352	10,500.48	- Road Dept Projects
MOAB ArTRAILS	115363	10,000.00	- Grand County Donation
PREMIER VEHICLE INSTALLATION, INC.	115375	13,846.96	- Equipment for Sheriff vehicles
RELADYNE WEST LLC	115378	24,022.23	- Bulk Fuel for County
SOLID WASTE SPECIAL SERVICE DISTRICT 1	115387	100,360.00	- TRT 3rd quarter + some invs.
WATER*MAN WELDING & MACHINING	115406	14,540.82	- Final Payment on Trailers for S TR
VISA-ZIONS FIRST NAT. BANK	115411	16,527.75	- Grand County Visa / CC payment
Grand Totals:		<u>271,894.74</u>	



Report Criteria:  
 Paid transmittals included

Transmittal Number	Name	Check Number	Pay Per Date	Pay Code	Description	GL Account	Amount
1							
1	DESERT RIVERS CREDIT	33821	08/21/2022	70-02	EMPLOYEE W/H Grand County Credit	10-2242000-000	300.00
Total 1:							300.00
3							
3	OFFICE OF RECOVERY S	33824	08/21/2022	69-02	Child Support Pay Period: 8/21/2022	10-2246000-000	253.50
3	OFFICE OF RECOVERY S	33824	08/21/2022	69-02	Child Support Pay Period: 8/21/2022	75-2246000-000	940.86
Total 3:							1,194.36
4							
4	GRAND COUNTY TREAS	33822	08/21/2022	66-00	EMPLOYEE W/H Grand County Treasur	10-2240000-000	810.85
4	GRAND COUNTY TREAS	33822	08/21/2022	66-00	EMPLOYEE W/H Grand County Treasur	21-2240000-000	70.00
Total 4:							880.85
10							
10	NATIONAL BENEFIT SER	33823	08/21/2022	71-03	GWSSA - HSA EE	11-3441-000-000	400.00
10	NATIONAL BENEFIT SER	33823	08/21/2022	71-03	GWSSA - HSA ER	11-3441-000-000	300.00
10	NATIONAL BENEFIT SER	33823	08/21/2022	71-03	GWSSA - FSA EE	11-3441-000-000	329.98
10	NATIONAL BENEFIT SER	33823	08/21/2022	71-01	EMPLOYEE W/H FSA (Cafe) Plan Pay	10-2256000-000	1,526.11
10	NATIONAL BENEFIT SER	33823	08/21/2022	71-01	EMPLOYEE W/H FSA (Cafe) Plan Pay	21-2256000-000	466.68
10	NATIONAL BENEFIT SER	33823	08/21/2022	71-01	EMPLOYEE W/H FSA (Cafe) Plan Pay	23-2256000-000	8.33
10	NATIONAL BENEFIT SER	33823	08/21/2022	71-01	EMPLOYEE W/H FSA (Cafe) Plan Pay	45-2256000-000	118.75
10	NATIONAL BENEFIT SER	33823	08/21/2022	71-01	EMPLOYEE W/H FSA (Cafe) Plan Pay	46-2256000-000	10.00
10	NATIONAL BENEFIT SER	33823	08/21/2022	71-01	EMPLOYEE W/H FSA (Cafe) Plan Pay	47-2256000-000	118.75
10	NATIONAL BENEFIT SER	33823	08/21/2022	71-01	EMPLOYEE W/H FSA (Cafe) Plan Pay	70-2256000-000	118.75
10	NATIONAL BENEFIT SER	33823	08/21/2022	71-01	EMPLOYEE W/H FSA (Cafe) Plan Pay	10-2256000-000	237.50
10	NATIONAL BENEFIT SER	33823	08/21/2022	71-02	EMPLOYEE W/H Dependent Child Care	10-2256000-000	358.33
10	NATIONAL BENEFIT SER	33823	08/21/2022	71-03	EMPLOYEE W/H HSA Plan Pay Period:	10-2257000-000	4,588.84
10	NATIONAL BENEFIT SER	33823	08/21/2022	71-03	EMPLOYEE W/H HSA Plan Pay Period:	17-2257000-000	60.00
10	NATIONAL BENEFIT SER	33823	08/21/2022	71-03	EMPLOYEE W/H HSA Plan Pay Period:	21-2257000-000	510.00
10	NATIONAL BENEFIT SER	33823	08/21/2022	71-03	EMPLOYEE W/H HSA Plan Pay Period:	23-2257000-000	306.08
10	NATIONAL BENEFIT SER	33823	08/21/2022	71-03	EMPLOYEE W/H HSA Plan Pay Period:	46-2257000-000	125.00
10	NATIONAL BENEFIT SER	33823	08/21/2022	71-03	EMPLOYEE W/H HSA Plan Pay Period:	47-2257000-000	30.00
10	NATIONAL BENEFIT SER	33823	08/21/2022	71-03	EMPLOYEE W/H HSA Plan Pay Period:	70-2257000-000	202.72
10	NATIONAL BENEFIT SER	33823	08/21/2022	71-03	EMPLOYEE W/H HSA Plan Pay Period:	72-2257000-000	509.16
10	NATIONAL BENEFIT SER	33823	08/21/2022	71-03	EMPLOYEE W/H HSA Plan Pay Period:	76-2257000-000	204.66
10	NATIONAL BENEFIT SER	33823	08/21/2022	71-03	EMPLOYEE W/H HSA Plan Pay Period:	10-2257000-000	5,608.75
10	NATIONAL BENEFIT SER	33823	08/21/2022	71-03	EMPLOYEE W/H HSA Plan Pay Period:	17-2257000-000	60.00
10	NATIONAL BENEFIT SER	33823	08/21/2022	71-03	EMPLOYEE W/H HSA Plan Pay Period:	21-2257000-000	1,050.00
10	NATIONAL BENEFIT SER	33823	08/21/2022	71-03	EMPLOYEE W/H HSA Plan Pay Period:	23-2257000-000	200.00
10	NATIONAL BENEFIT SER	33823	08/21/2022	71-03	EMPLOYEE W/H HSA Plan Pay Period:	45-2257000-000	100.00
10	NATIONAL BENEFIT SER	33823	08/21/2022	71-03	EMPLOYEE W/H HSA Plan Pay Period:	46-2257000-000	200.00
10	NATIONAL BENEFIT SER	33823	08/21/2022	71-03	EMPLOYEE W/H HSA Plan Pay Period:	47-2257000-000	100.00
10	NATIONAL BENEFIT SER	33823	08/21/2022	71-03	EMPLOYEE W/H HSA Plan Pay Period:	70-2257000-000	300.00
10	NATIONAL BENEFIT SER	33823	08/21/2022	71-03	EMPLOYEE W/H HSA Plan Pay Period:	72-2257000-000	550.00
10	NATIONAL BENEFIT SER	33823	08/21/2022	71-03	EMPLOYEE W/H HSA Plan Pay Period:	76-2257000-000	150.00
10	NATIONAL BENEFIT SER	82922106	08/21/2022	71-05	HSA & FSA PLAN ADMIN	10-2257000-000	290.25
10	NATIONAL BENEFIT SER	82922106	08/21/2022	71-05	HSA & FSA PLAN ADMIN	11-3441-000-000	16.95
10	NATIONAL BENEFIT SER	82922106	08/21/2022	71-05	HSA & FSA PLAN ADMIN	21-2257000-000	48.90
10	NATIONAL BENEFIT SER	82922106	08/21/2022	71-05	HSA & FSA PLAN ADMIN	23-2257000-000	10.65
10	NATIONAL BENEFIT SER	82922106	08/21/2022	71-05	HSA & FSA PLAN ADMIN	45-2257000-000	5.65

18848.37

Transmittal Number	Name	Check Number	Pay Per Date	Pay Code	Description	GL Account	Amount
10	NATIONAL BENEFIT SER	82922106	08/21/2022	71-05	HSA & FSA PLAN ADMIN	46-2257000-000	8.15
10	NATIONAL BENEFIT SER	82922106	08/21/2022	71-05	HSA & FSA PLAN ADMIN	47-2257000-000	8.15
10	NATIONAL BENEFIT SER	82922106	08/21/2022	71-05	HSA & FSA PLAN ADMIN	70-2257000-000	10.65
10	NATIONAL BENEFIT SER	82922106	08/21/2022	71-05	HSA & FSA PLAN ADMIN	72-2257000-000	20.65
10	NATIONAL BENEFIT SER	82922106	08/21/2022	71-05	HSA & FSA PLAN ADMIN	76-2257000-000	5.00
Total 10:							19,273.39
25	LIBERTY MUTUAL INSUR	33828	08/21/2022	63-00	LIBERTY MUTUAL- EMP W/H	10-2234000-000	1,466.90
25	LIBERTY MUTUAL INSUR	33828	08/21/2022	63-00	LIBERTY MUTUAL- EMP W/H	21-2234000-000	419.98
25	LIBERTY MUTUAL INSUR	33828	08/21/2022	63-00	LIBERTY MUTUAL- EMP W/H	23-2234000-000	114.24
25	LIBERTY MUTUAL INSUR	33828	08/21/2022	63-00	LIBERTY MUTUAL- EMP W/H	72-2234000-000	355.66
Total 25:							2,356.78
28	UTAH RETIREMENT SYS	82922108	08/21/2022	40-01	Utah Retirement T1 401(K) Pay Period:	10-2261000-000	1,895.52
28	UTAH RETIREMENT SYS	82922108	08/21/2022	40-01	Utah Retirement T1 401(K) Pay Period:	21-2261000-000	812.08
28	UTAH RETIREMENT SYS	82922108	08/21/2022	40-01	Utah Retirement T1 401(K) Pay Period:	70-2261000-000	700.00
28	UTAH RETIREMENT SYS	82922108	08/21/2022	40-01	Utah Retirement T1 401(K) Pay Period:	72-2261000-000	445.96
28	UTAH RETIREMENT SYS	82922108	08/21/2022	40-01	Utah Retirement T1 401(K) Pay Period:	76-2261000-000	1,000.00
28	UTAH RETIREMENT SYS	82922108	08/21/2022	40-01	Utah Retirement T1 401(K) Pay Period:	10-2261000-000	1,537.76
28	UTAH RETIREMENT SYS	82922108	08/21/2022	40-01	Utah Retirement T1 401(K) Pay Period:	21-2261000-000	673.30
28	UTAH RETIREMENT SYS	82922108	08/21/2022	40-01	Utah Retirement T1 401(K) Pay Period:	23-2261000-000	52.79
28	UTAH RETIREMENT SYS	82922108	08/21/2022	40-01	Utah Retirement T1 401(K) Pay Period:	46-2261000-000	62.95
28	UTAH RETIREMENT SYS	82922108	08/21/2022	40-01	Utah Retirement T1 401(K) Pay Period:	70-2261000-000	157.60
28	UTAH RETIREMENT SYS	82922108	08/21/2022	40-01	Utah Retirement T1 401(K) Pay Period:	72-2261000-000	248.50
28	UTAH RETIREMENT SYS	82922108	08/21/2022	40-01	Utah Retirement T1 401(K) Pay Period:	75-2261000-000	51.19
28	UTAH RETIREMENT SYS	82922108	08/21/2022	40-01	Utah Retirement T1 401(K) Pay Period:	76-2261000-000	61.34
28	UTAH RETIREMENT SYS	82922108	08/21/2022	40-02	Utah Retirement T1 401(K) Pol Pay Peri	10-2261000-000	2,907.86
28	UTAH RETIREMENT SYS	82922108	08/21/2022	40-06	Utah Retirement T2 DB HYB 401(K) Pa	10-2261000-000	1,750.25
28	UTAH RETIREMENT SYS	82922108	08/21/2022	40-06	Utah Retirement T2 DB HYB 401(K) Pa	21-2261000-000	200.00
28	UTAH RETIREMENT SYS	82922108	08/21/2022	40-06	Utah Retirement T2 DB HYB 401(K) Pa	72-2261000-000	225.00
28	UTAH RETIREMENT SYS	82922108	08/21/2022	40-06	Utah Retirement T2 DB HYB 401(K) Pa	10-2261000-000	257.14
28	UTAH RETIREMENT SYS	82922108	08/21/2022	40-06	Utah Retirement T2 DB HYB 401(K) Pa	21-2261000-000	33.67
28	UTAH RETIREMENT SYS	82922108	08/21/2022	40-06	Utah Retirement T2 DB HYB 401(K) Pa	23-2261000-000	6.67
28	UTAH RETIREMENT SYS	82922108	08/21/2022	40-06	Utah Retirement T2 DB HYB 401(K) Pa	45-2261000-000	4.91
28	UTAH RETIREMENT SYS	82922108	08/21/2022	40-06	Utah Retirement T2 DB HYB 401(K) Pa	46-2261000-000	5.79
28	UTAH RETIREMENT SYS	82922108	08/21/2022	40-06	Utah Retirement T2 DB HYB 401(K) Pa	70-2261000-000	3.08
28	UTAH RETIREMENT SYS	82922108	08/21/2022	40-06	Utah Retirement T2 DB HYB 401(K) Pa	72-2261000-000	14.84
28	UTAH RETIREMENT SYS	82922108	08/21/2022	40-06	Utah Retirement T2 DB HYB 401(K) Pa	76-2261000-000	6.91
28	UTAH RETIREMENT SYS	82922108	08/21/2022	40-07	Utah Retirement T2 DB PS HYB 401(K)	10-2261000-000	464.96
28	UTAH RETIREMENT SYS	82922108	08/21/2022	40-08	Utah Retirement T2 DC 401(K) Pay Peri	10-2261000-000	2,997.85
28	UTAH RETIREMENT SYS	82922108	08/21/2022	40-08	Utah Retirement T2 DC 401(K) Pay Peri	23-2261000-000	844.62
28	UTAH RETIREMENT SYS	82922108	08/21/2022	40-08	Utah Retirement T2 DC 401(K) Pay Peri	47-2261000-000	179.51
28	UTAH RETIREMENT SYS	82922108	08/21/2022	40-09	Utah Retirement T2 DC PS 401(K) Pay	10-2261000-000	300.00
28	UTAH RETIREMENT SYS	82922108	08/21/2022	40-09	Utah Retirement T2 DC PS 401(K) Pay	10-2261000-000	1,022.45
28	UTAH RETIREMENT SYS	82922108	08/21/2022	41-01	Utah Retirement 457 Pay Period: 8/21/2	10-2263000-000	1,243.24
28	UTAH RETIREMENT SYS	82922108	08/21/2022	41-01	Utah Retirement 457 Pay Period: 8/21/2	21-2263000-000	52.51
28	UTAH RETIREMENT SYS	82922108	08/21/2022	42-00	Utah Retirement ROTH IRA Pay Period:	10-2258000-000	1,875.00
28	UTAH RETIREMENT SYS	82922108	08/21/2022	42-00	Utah Retirement ROTH IRA Pay Period:	72-2258000-000	225.00
28	UTAH RETIREMENT SYS	82922108	08/21/2022	43-00	Utah Retirement TRADITIONAL IRA Pa	10-2258000-000	225.00
28	UTAH RETIREMENT SYS	82922108	08/21/2022	51-00	Utah Retirement Retirement-repay of loa	10-2259000-000	777.58
28	UTAH RETIREMENT SYS	82922108	08/21/2022	51-00	Utah Retirement Retirement-repay of loa	21-2259000-000	312.52
28	UTAH RETIREMENT SYS	82922108	08/21/2022	51-00	Utah Retirement Retirement-repay of loa	72-2259000-000	85.42
28	UTAH RETIREMENT SYS	82922108	08/21/2022	51-00	Utah Retirement Retirement-repay of loa	75-2259000-000	56.38

425.00

Transmittal Number	Name	Check Number	Pay Per Date	Pay Code	Description	GL Account	Amount
28	UTAH RETIREMENT SYS	82922108	08/21/2022	55-01	Utah Retirement T2 DB Hybrid Pay Peri	10-2260000-000	12,896.38
28	UTAH RETIREMENT SYS	82922108	08/21/2022	55-01	Utah Retirement T2 DB Hybrid Pay Peri	21-2260000-000	2,995.35
28	UTAH RETIREMENT SYS	82922108	08/21/2022	55-01	Utah Retirement T2 DB Hybrid Pay Peri	23-2260000-000	592.90
28	UTAH RETIREMENT SYS	82922108	08/21/2022	55-01	Utah Retirement T2 DB Hybrid Pay Peri	45-2260000-000	436.86
28	UTAH RETIREMENT SYS	82922108	08/21/2022	55-01	Utah Retirement T2 DB Hybrid Pay Peri	46-2260000-000	515.38
28	UTAH RETIREMENT SYS	82922108	08/21/2022	55-01	Utah Retirement T2 DB Hybrid Pay Peri	70-2260000-000	274.09
28	UTAH RETIREMENT SYS	82922108	08/21/2022	55-01	Utah Retirement T2 DB Hybrid Pay Peri	72-2260000-000	1,319.18
28	UTAH RETIREMENT SYS	82922108	08/21/2022	55-01	Utah Retirement T2 DB Hybrid Pay Peri	76-2260000-000	614.78
28	UTAH RETIREMENT SYS	82922108	08/21/2022	55-02	Utah Retirement T2 DB PS Hybrid Pay	10-2260000-000	1,149.17
28	UTAH RETIREMENT SYS	82922108	08/21/2022	55-02	Utah Retirement T2 DB PS Hybrid Pay	10-2260000-000	11,975.09
28	UTAH RETIREMENT SYS	82922108	08/21/2022	55-03	Utah Retirement T2 DC Pay Period: 8/	10-2260000-000	1,716.90
28	UTAH RETIREMENT SYS	82922108	08/21/2022	55-03	Utah Retirement T2 DC Pay Period: 8/	23-2260000-000	522.82
28	UTAH RETIREMENT SYS	82922108	08/21/2022	55-03	Utah Retirement T2 DC Pay Period: 8/	47-2260000-000	249.88
28	UTAH RETIREMENT SYS	82922108	08/21/2022	55-04	Utah Retirement T2 DC PS Pay Period:	10-2260000-000	948.69
28	UTAH RETIREMENT SYS	82922108	08/21/2022	90-01	Utah Retirement T1 Non-Contributory R	10-2260000-000	12,201.32
28	UTAH RETIREMENT SYS	82922108	08/21/2022	90-01	Utah Retirement T1 Non-Contributory R	21-2260000-000	6,080.11
28	UTAH RETIREMENT SYS	82922108	08/21/2022	90-01	Utah Retirement T1 Non-Contributory R	23-2260000-000	476.74
28	UTAH RETIREMENT SYS	82922108	08/21/2022	90-01	Utah Retirement T1 Non-Contributory R	46-2260000-000	568.44
28	UTAH RETIREMENT SYS	82922108	08/21/2022	90-01	Utah Retirement T1 Non-Contributory R	70-2260000-000	1,423.06
28	UTAH RETIREMENT SYS	82922108	08/21/2022	90-01	Utah Retirement T1 Non-Contributory R	72-2260000-000	2,244.12
28	UTAH RETIREMENT SYS	82922108	08/21/2022	90-01	Utah Retirement T1 Non-Contributory R	75-2260000-000	462.28
28	UTAH RETIREMENT SYS	82922108	08/21/2022	90-01	Utah Retirement T1 Non-Contributory R	76-2260000-000	583.24
28	UTAH RETIREMENT SYS	82922108	08/21/2022	90-03	Utah Retirement T1 Police Non-Contrib	10-2260000-000	11,027.24
28	UTAH RETIREMENT SYS	82922108	08/21/2022	90-03	Utah Retirement T1 Police Non-Contrib	17-2260000-000	625.79
28	UTAH RETIREMENT SYS	82922108	08/21/2022	40-06	URS CORRECTION ON BILLY SIMPSO	10-2260000-000	32.00
Total 28:							95,708.96
29	IRS - FICA/FWT	82922104	08/21/2022	74-00	FICA/FWT Social Security Pay Period:	10-2221000-000	18,809.92
29	IRS - FICA/FWT	82922104	08/21/2022	74-00	FICA/FWT Social Security Pay Period:	17-2221000-000	125.62
29	IRS - FICA/FWT	82922104	08/21/2022	74-00	FICA/FWT Social Security Pay Period:	20-2221000-000	65.10
29	IRS - FICA/FWT	82922104	08/21/2022	74-00	FICA/FWT Social Security Pay Period:	21-2221000-000	2,990.72
29	IRS - FICA/FWT	82922104	08/21/2022	74-00	FICA/FWT Social Security Pay Period:	23-2221000-000	1,075.39
29	IRS - FICA/FWT	82922104	08/21/2022	74-00	FICA/FWT Social Security Pay Period:	25-2221000-000	63.89
29	IRS - FICA/FWT	82922104	08/21/2022	74-00	FICA/FWT Social Security Pay Period:	45-2221000-000	164.61
29	IRS - FICA/FWT	82922104	08/21/2022	74-00	FICA/FWT Social Security Pay Period:	46-2221000-000	393.71
29	IRS - FICA/FWT	82922104	08/21/2022	74-00	FICA/FWT Social Security Pay Period:	47-2221000-000	614.21
29	IRS - FICA/FWT	82922104	08/21/2022	74-00	FICA/FWT Social Security Pay Period:	70-2221000-000	620.31
29	IRS - FICA/FWT	82922104	08/21/2022	74-00	FICA/FWT Social Security Pay Period:	72-2221000-000	1,503.04
29	IRS - FICA/FWT	82922104	08/21/2022	74-00	FICA/FWT Social Security Pay Period:	75-2221000-000	494.12
29	IRS - FICA/FWT	82922104	08/21/2022	74-00	FICA/FWT Social Security Pay Period:	76-2221000-000	449.05
29	IRS - FICA/FWT	82922104	08/21/2022	74-00	FICA/FWT Social Security Pay Period:	10-2221000-000	18,596.05
29	IRS - FICA/FWT	82922104	08/21/2022	74-00	FICA/FWT Social Security Pay Period:	17-2221000-000	125.62
29	IRS - FICA/FWT	82922104	08/21/2022	74-00	FICA/FWT Social Security Pay Period:	20-2221000-000	65.10
29	IRS - FICA/FWT	82922104	08/21/2022	74-00	FICA/FWT Social Security Pay Period:	21-2221000-000	3,204.59
29	IRS - FICA/FWT	82922104	08/21/2022	74-00	FICA/FWT Social Security Pay Period:	23-2221000-000	1,075.39
29	IRS - FICA/FWT	82922104	08/21/2022	74-00	FICA/FWT Social Security Pay Period:	25-2221000-000	63.89
29	IRS - FICA/FWT	82922104	08/21/2022	74-00	FICA/FWT Social Security Pay Period:	45-2221000-000	164.61
29	IRS - FICA/FWT	82922104	08/21/2022	74-00	FICA/FWT Social Security Pay Period:	46-2221000-000	393.71
29	IRS - FICA/FWT	82922104	08/21/2022	74-00	FICA/FWT Social Security Pay Period:	47-2221000-000	614.21
29	IRS - FICA/FWT	82922104	08/21/2022	74-00	FICA/FWT Social Security Pay Period:	70-2221000-000	620.31
29	IRS - FICA/FWT	82922104	08/21/2022	74-00	FICA/FWT Social Security Pay Period:	72-2221000-000	1,503.04
29	IRS - FICA/FWT	82922104	08/21/2022	74-00	FICA/FWT Social Security Pay Period:	75-2221000-000	494.12
29	IRS - FICA/FWT	82922104	08/21/2022	74-00	FICA/FWT Social Security Pay Period:	76-2221000-000	449.05
29	IRS - FICA/FWT	82922104	08/21/2022	75-00	FICA/FWT Medicare Pay Period: 8/21/2	10-2224000-000	4,349.07
29	IRS - FICA/FWT	82922104	08/21/2022	75-00	FICA/FWT Medicare Pay Period: 8/21/2	17-2224000-000	29.38

Transmittal Number	Name	Check Number	Pay Per Date	Pay Code	Description	GL Account	Amount
29	IRS - FICA/FWT	82922104	08/21/2022	75-00	FICA/FWT Medicare Pay Period: 8/21/2	20-2224000-000	15.23
29	IRS - FICA/FWT	82922104	08/21/2022	75-00	FICA/FWT Medicare Pay Period: 8/21/2	21-2224000-000	749.48
29	IRS - FICA/FWT	82922104	08/21/2022	75-00	FICA/FWT Medicare Pay Period: 8/21/2	23-2224000-000	251.51
29	IRS - FICA/FWT	82922104	08/21/2022	75-00	FICA/FWT Medicare Pay Period: 8/21/2	25-2224000-000	14.94
29	IRS - FICA/FWT	82922104	08/21/2022	75-00	FICA/FWT Medicare Pay Period: 8/21/2	45-2224000-000	38.50
29	IRS - FICA/FWT	82922104	08/21/2022	75-00	FICA/FWT Medicare Pay Period: 8/21/2	46-2224000-000	92.07
29	IRS - FICA/FWT	82922104	08/21/2022	75-00	FICA/FWT Medicare Pay Period: 8/21/2	47-2224000-000	143.65
29	IRS - FICA/FWT	82922104	08/21/2022	75-00	FICA/FWT Medicare Pay Period: 8/21/2	70-2224000-000	145.07
29	IRS - FICA/FWT	82922104	08/21/2022	75-00	FICA/FWT Medicare Pay Period: 8/21/2	72-2224000-000	351.53
29	IRS - FICA/FWT	82922104	08/21/2022	75-00	FICA/FWT Medicare Pay Period: 8/21/2	75-2224000-000	115.55
29	IRS - FICA/FWT	82922104	08/21/2022	75-00	FICA/FWT Medicare Pay Period: 8/21/2	76-2224000-000	105.02
29	IRS - FICA/FWT	82922104	08/21/2022	75-00	FICA/FWT Medicare Pay Period: 8/21/2	10-2224000-000	4,349.07
29	IRS - FICA/FWT	82922104	08/21/2022	75-00	FICA/FWT Medicare Pay Period: 8/21/2	17-2224000-000	29.38
29	IRS - FICA/FWT	82922104	08/21/2022	75-00	FICA/FWT Medicare Pay Period: 8/21/2	20-2224000-000	15.23
29	IRS - FICA/FWT	82922104	08/21/2022	75-00	FICA/FWT Medicare Pay Period: 8/21/2	21-2224000-000	749.48
29	IRS - FICA/FWT	82922104	08/21/2022	75-00	FICA/FWT Medicare Pay Period: 8/21/2	23-2224000-000	251.51
29	IRS - FICA/FWT	82922104	08/21/2022	75-00	FICA/FWT Medicare Pay Period: 8/21/2	25-2224000-000	14.94
29	IRS - FICA/FWT	82922104	08/21/2022	75-00	FICA/FWT Medicare Pay Period: 8/21/2	45-2224000-000	38.50
29	IRS - FICA/FWT	82922104	08/21/2022	75-00	FICA/FWT Medicare Pay Period: 8/21/2	46-2224000-000	92.07
29	IRS - FICA/FWT	82922104	08/21/2022	75-00	FICA/FWT Medicare Pay Period: 8/21/2	47-2224000-000	143.65
29	IRS - FICA/FWT	82922104	08/21/2022	75-00	FICA/FWT Medicare Pay Period: 8/21/2	70-2224000-000	145.07
29	IRS - FICA/FWT	82922104	08/21/2022	75-00	FICA/FWT Medicare Pay Period: 8/21/2	72-2224000-000	351.53
29	IRS - FICA/FWT	82922104	08/21/2022	75-00	FICA/FWT Medicare Pay Period: 8/21/2	75-2224000-000	115.55
29	IRS - FICA/FWT	82922104	08/21/2022	75-00	FICA/FWT Medicare Pay Period: 8/21/2	76-2224000-000	105.02
29	IRS - FICA/FWT	82922104	08/21/2022	76-00	FICA/FWT Federal Withholding Pay Peri	10-2222000-000	33,636.92
29	IRS - FICA/FWT	82922104	08/21/2022	76-00	FICA/FWT Federal Withholding Pay Peri	17-2222000-000	272.91
29	IRS - FICA/FWT	82922104	08/21/2022	76-00	FICA/FWT Federal Withholding Pay Peri	20-2222000-000	98.02
29	IRS - FICA/FWT	82922104	08/21/2022	76-00	FICA/FWT Federal Withholding Pay Peri	21-2222000-000	5,670.47
29	IRS - FICA/FWT	82922104	08/21/2022	76-00	FICA/FWT Federal Withholding Pay Peri	23-2222000-000	1,988.62
29	IRS - FICA/FWT	82922104	08/21/2022	76-00	FICA/FWT Federal Withholding Pay Peri	45-2222000-000	332.41
29	IRS - FICA/FWT	82922104	08/21/2022	76-00	FICA/FWT Federal Withholding Pay Peri	46-2222000-000	729.49
29	IRS - FICA/FWT	82922104	08/21/2022	76-00	FICA/FWT Federal Withholding Pay Peri	47-2222000-000	440.11
29	IRS - FICA/FWT	82922104	08/21/2022	76-00	FICA/FWT Federal Withholding Pay Peri	70-2222000-000	718.84
29	IRS - FICA/FWT	82922104	08/21/2022	76-00	FICA/FWT Federal Withholding Pay Peri	72-2222000-000	2,325.67
29	IRS - FICA/FWT	82922104	08/21/2022	76-00	FICA/FWT Federal Withholding Pay Peri	75-2222000-000	492.51
29	IRS - FICA/FWT	82922104	08/21/2022	76-00	FICA/FWT Federal Withholding Pay Peri	76-2222000-000	590.60
Total 29:							114,837.95
40							
40	CIGNA HEALTHCARE - C	82922102	08/21/2022	62-07	AUGUST - CLAIMS	11-4225-400-000	163,061.17
40	CIGNA HEALTHCARE - C	82922102	08/21/2022	62-05	AUGUST - PREMIUM	11-4225-400-000	74,083.16
Total 40:							237,144.33
43							
43	LINCOLN NATIONAL LIFE	82922105	08/21/2022	61-05	LINCOLN - SINGLE (EMP)	11-4220-410-000	470.70
43	LINCOLN NATIONAL LIFE	82922105	08/21/2022	61-05	LINCOLN - SINGLE (EMR)	11-4220-410-000	510.88
43	LINCOLN NATIONAL LIFE	82922105	08/21/2022	61-06	LINCOLN - OUTSIDE AGENCIES	11-4220-410-000	196.22
43	LINCOLN NATIONAL LIFE	82922105	08/21/2022	96-00	LINCOLN - LTD PO	10-2262000-000	490.50
43	LINCOLN NATIONAL LIFE	82922105	08/21/2022	97-00	LINCOLN - LTD	10-2262000-000	2,508.26
43	LINCOLN NATIONAL LIFE	82922105	08/21/2022	97-00	LINCOLN - LTD	21-2262000-000	280.98
43	LINCOLN NATIONAL LIFE	82922105	08/21/2022	97-00	LINCOLN - LTD	23-2262000-000	16.88
43	LINCOLN NATIONAL LIFE	82922105	08/21/2022	97-00	LINCOLN - LTD	45-2262000-000	16.46
43	LINCOLN NATIONAL LIFE	82922105	08/21/2022	97-00	LINCOLN - LTD	46-2262000-000	36.04
43	LINCOLN NATIONAL LIFE	82922105	08/21/2022	97-00	LINCOLN - LTD	47-2262000-000	31.96
43	LINCOLN NATIONAL LIFE	82922105	08/21/2022	97-00	LINCOLN - LTD	70-2262000-000	52.18

Transmittal Number	Name	Check Number	Pay Per Date	Pay Code	Description	GL Account	Amount
43	LINCOLN NATIONAL LIFE	82922105	08/21/2022	97-00	LINCOLN - LTD	72-2262000-000	94.62
43	LINCOLN NATIONAL LIFE	82922105	08/21/2022	61-06	LINCOLN - EMPLOYEE ADJUSTMENT	11-4220-410-000	287.85
43	LINCOLN NATIONAL LIFE	82922105	08/21/2022	61-06	LINCOLN - 2 PARTY & FAMILY (EMR)	11-4220-410-000	1,481.17
43	LINCOLN NATIONAL LIFE	82922105	08/21/2022	61-06	LINCOLN - 2 PARTY & FAMILY (EMP)	11-4220-410-000	1,979.44
Total 43:							7,878.44
<b>99</b>							
99	UTAH LOCAL GOVERNMENT	33829	08/21/2022	99-00	WORKERS COMP - AUGUST	10-2254000-000	8,353.65
99	UTAH LOCAL GOVERNMENT	33829	08/21/2022	99-00	WORKERS COMP - AUGUST	17-2254000-000	56.42
99	UTAH LOCAL GOVERNMENT	33829	08/21/2022	99-00	WORKERS COMP - AUGUST	21-2254000-000	1,756.52
99	UTAH LOCAL GOVERNMENT	33829	08/21/2022	99-00	WORKERS COMP - AUGUST	23-2254000-000	426.97
99	UTAH LOCAL GOVERNMENT	33829	08/21/2022	99-00	WORKERS COMP - AUGUST	30-2254000-000	1.57
99	UTAH LOCAL GOVERNMENT	33829	08/21/2022	99-00	WORKERS COMP - AUGUST	47-2254000-000	237.02
99	UTAH LOCAL GOVERNMENT	33829	08/21/2022	99-00	WORKERS COMP - AUGUST	45-2254000-000	84.04
99	UTAH LOCAL GOVERNMENT	33829	08/21/2022	99-00	WORKERS COMP - AUGUST	46-2254000-000	344.98
99	UTAH LOCAL GOVERNMENT	33829	08/21/2022	99-00	WORKERS COMP - AUGUST	70-2254000-000	268.96
99	UTAH LOCAL GOVERNMENT	33829	08/21/2022	99-00	WORKERS COMP - AUGUST	72-2254000-000	518.50
99	UTAH LOCAL GOVERNMENT	33829	08/21/2022	99-00	WORKERS COMP - AUGUST	75-2254000-000	275.79
99	UTAH LOCAL GOVERNMENT	33829	08/21/2022	99-00	WORKERS COMP - AUGUST	76-2254000-000	218.46
99	UTAH LOCAL GOVERNMENT	33829	08/21/2022	99-00	WORKERS COMP - AUGUST	20-2254000-000	53.76
Total 99:							12,596.64
<b>6107</b>							
6107	ALLSTATE BENEFITS	82922101	08/21/2022	61-07	ALLSTATE - EMPLOYEE W/H	10-2247000-000	2,391.74
6107	ALLSTATE BENEFITS	82922101	08/21/2022	61-07	ALLSTATE - EMPLOYEE W/H	17-2247000-000	15.02
6107	ALLSTATE BENEFITS	82922101	08/21/2022	61-07	ALLSTATE - EMPLOYEE W/H	21-2247000-000	749.92
6107	ALLSTATE BENEFITS	82922101	08/21/2022	61-07	ALLSTATE - EMPLOYEE W/H	23-2247000-000	100.92
6107	ALLSTATE BENEFITS	82922101	08/21/2022	61-07	ALLSTATE - EMPLOYEE W/H	45-2247000-000	49.32
6107	ALLSTATE BENEFITS	82922101	08/21/2022	61-07	ALLSTATE - EMPLOYEE W/H	46-2247000-000	19.56
6107	ALLSTATE BENEFITS	82922101	08/21/2022	61-07	ALLSTATE - EMPLOYEE W/H	47-2247000-000	46.12
6107	ALLSTATE BENEFITS	82922101	08/21/2022	61-07	ALLSTATE - EMPLOYEE W/H	70-2247000-000	44.48
6107	ALLSTATE BENEFITS	82922101	08/21/2022	61-07	ALLSTATE - EMPLOYEE W/H	72-2247000-000	119.88
6107	ALLSTATE BENEFITS	82922101	08/21/2022	61-07	ALLSTATE - EMPLOYEE W/H	11-3441-000-000	10.76
Total 6107:							3,547.72
<b>6108</b>							
6108	THE STANDARD INSURA	82922107	08/21/2022	61-08	STANDARD - EMPLOYEE W/H	10-2248000-000	647.72
6108	THE STANDARD INSURA	82922107	08/21/2022	61-08	STANDARD - EMPLOYEE W/H	21-2248000-000	100.92
6108	THE STANDARD INSURA	82922107	08/21/2022	61-08	STANDARD - EMPLOYEE W/H	45-2248000-000	19.14
6108	THE STANDARD INSURA	82922107	08/21/2022	61-08	STANDARD - EMPLOYEE W/H	46-2248000-000	53.86
6108	THE STANDARD INSURA	82922107	08/21/2022	61-08	STANDARD - EMPLOYEE W/H	47-2248000-000	10.00
6108	THE STANDARD INSURA	82922107	08/21/2022	61-08	STANDARD - EMPLOYEE W/H	72-2248000-000	10.00
Total 6108:							841.64
<b>6109</b>							
6109	GLOBE LIFE LIBERTY NA	82922103	08/21/2022	61-09	GLOBE LIFE LIBERTY NAT'L - EMP W/	10-2249000-000	12.28
6109	GLOBE LIFE LIBERTY NA	82922103	08/21/2022	61-09	GLOBE LIFE LIBERTY NAT'L - EMP W/	21-2249000-000	25.56
6109	GLOBE LIFE LIBERTY NA	82922103	08/21/2022	61-09	GLOBE LIFE LIBERTY NAT'L - EMP W/	46-2249000-000	71.20
Total 6109:							109.04
<b>6199</b>							
6199	GLOBE LIFE FAMILY HER	33827	08/21/2022	61-09	GLOBE LIFE FAMILY HERITAGE - EMP	10-2249000-000	2,856.60

Transmittal Number	Name	Check Number	Pay Per Date	Pay Code	Description	GL Account	Amount
6199	GLOBE LIFE FAMILY HER	33827	08/21/2022	61-09	GLOBE LIFE FAMILY HERITAGE - EMP	21-2249000-000	643.30
6199	GLOBE LIFE FAMILY HER	33827	08/21/2022	61-09	GLOBE LIFE FAMILY HERITAGE - EMP	23-2249000-000	14.90
6199	GLOBE LIFE FAMILY HER	33827	08/21/2022	61-09	GLOBE LIFE FAMILY HERITAGE - EMP	46-2249000-000	359.90
6199	GLOBE LIFE FAMILY HER	33827	08/21/2022	61-09	GLOBE LIFE FAMILY HERITAGE - EMP	75-2249000-000	406.40
Total 6199:							4,281.10
<b>6501</b>							
6501	BLOMQUIST HALE CONS	33826	08/21/2022	65-01	BLOMQUIST - AUGUST (EMR)	10-2266000-000	372.06
6501	BLOMQUIST HALE CONS	33826	08/21/2022	65-01	BLOMQUIST - AUGUST (EMR)	17-2266000-000	2.30
6501	BLOMQUIST HALE CONS	33826	08/21/2022	65-01	BLOMQUIST - AUGUST (EMR)	21-2266000-000	68.76
6501	BLOMQUIST HALE CONS	33826	08/21/2022	65-01	BLOMQUIST - AUGUST (EMR)	23-2266000-000	26.74
6501	BLOMQUIST HALE CONS	33826	08/21/2022	65-01	BLOMQUIST - AUGUST (EMR)	45-2266000-000	3.82
6501	BLOMQUIST HALE CONS	33826	08/21/2022	65-01	BLOMQUIST - AUGUST (EMR)	46-2266000-000	11.46
6501	BLOMQUIST HALE CONS	33826	08/21/2022	65-01	BLOMQUIST - AUGUST (EMR)	47-2266000-000	11.46
6501	BLOMQUIST HALE CONS	33826	08/21/2022	65-01	BLOMQUIST - AUGUST (EMR)	70-2266000-000	11.46
6501	BLOMQUIST HALE CONS	33826	08/21/2022	65-01	BLOMQUIST - AUGUST (EMR)	72-2266000-000	30.56
6501	BLOMQUIST HALE CONS	33826	08/21/2022	65-01	BLOMQUIST - AUGUST (EMR)	76-2266000-000	3.82
Total 6501:							542.44
Grand Totals:							501,493.64

Report Criteria:  
 Paid transmittals included

DATE: 8/30/22  
 CHECK NUMBERS: 33821-33824 + 33826-33829  
 TRANSMITTAL NUMBERS: 82922101-82922108  
 AMOUNTS OF NOTE: Sign # 237,144.33  
 COUNTY AUDITOR: \_\_\_\_\_  
 COMMISSION MEMBER: \_\_\_\_\_  
 COMMISSION MEMBER: \_\_\_\_\_

\$ 41,000.56  
\$ 460,493.08



## Report Criteria:

Department.Department = {AND} {&lt;&gt;} "THOMPSON FIRE DISTRICT"

Total ACTIVE TRANSPORTATION & TRAILS:	3	.00	.00	1,973.73
Total AIRPORT:	7	.00	.00	11,397.92
Total ASSESSOR:	5	.00	.00	8,300.83
Total ATTORNEY:	6	.00	.00	14,867.71
Total BUILDING INSPECTOR:	3	.00	.00	5,952.11
Total CEMETARY DISTRICT:	4	.00	.00	4,801.01
Total CHILD JUST CTR:	1	.00	.00	1,941.48
Total CLERK/AUDITOR:	4	.00	.00	7,270.39
Total COUNTY ADMINISTRATOR:	4	.00	.00	12,078.43
Total COUNTY COUNCIL:	7	.00	.00	7,822.38
Total COURTHOUSE:	5	.00	.00	7,287.60
Total FAMILY SUPPORT CENTE:	4	.00	.00	4,493.76
Total INFORMATION TECHNOLOGY:	2	.00	.00	4,269.74
Total JAIL:	20	.00	.00	34,352.63
Total JUSTICE COURT:	4	.00	.00	6,639.76
Total LIBRARY:	16	.00	.00	17,508.71
Total MOAB MOSQUITO DISTRI:	5	.00	.00	5,375.31
Total MOAB PROMOTION:	8	.00	.00	12,793.21
Total PERSONNEL SERVICES:	2	.00	.00	3,612.47
Total PLANNING & ZONING:	7	.00	.00	12,657.19
Total RECORDER:	3	.00	.00	5,642.85
Total ROADS - CLASS B:	19	.00	.00	36,285.66
Total SANDFLATS RECREATION:	5	.00	.00	7,284.16
Total SEARCH & RESCUE:	16	.00	.00	5,919.08
Total SENIOR CITIZENS:	7	.00	.00	8,717.59
Total SHERIFF:	20	.00	.00	44,135.62
Total SPANISH TRAIL ARENA:	7	.00	.00	10,150.75
Total SURVEYOR:	1	.00	.00	770.07
Total TREASURER:	2	.00	.00	4,515.21





Total WEED CONTROL:

3 .00 .00 3,378.39

Grand Totals:

200 .00 .00 312,195.75

Report Criteria:

Department.Department = {AND} {<>} "THOMPSON FIRE DISTRICT"

DATE:	8/30/22
CHECK NUMBERS:	33819-33820 + 33825
TRANSMITTAL NUMBERS:	82622101 82622298
AMOUNTS OF NOTE:	_____
COUNTY AUDITOR:	_____
COMMISSION MEMBER:	_____
COMMISSION MEMBER:	_____



**GRAND COUNTY COMMISSION  
REGULAR MEETING**

**Grand County Commission Chambers  
Hybrid virtual participation on Zoom  
Moab, Utah**

**WATCH ON YOUTUBE - search for: "GRAND COUNTY UTAH GOVERNMENT"**

**MINUTES  
16 August 2022**

The Grand County Commission met in a regular meeting on August 16<sup>th</sup>, 2022. The meeting was held in-person in the Grand County Commission Chambers, with hybrid virtual participation also available via Zoom. It was also broadcast and saved on YouTube. Attending the meeting in-person was Commission Chair Jacques Hadler, Commission Vice-Chair Mary McGann, Evan Clapper, Sarah Stock, Kevin Walker and Josie Kovash. Also attending in-person were Commission Administrator Mallory Nassau, Associate Commission Administrator Quinn Hall, and Clerk/Auditor Gabriel Woytek. Commissioner Trisha Hedin was in attendance virtually.

**4:01 p.m. Thompson Springs Special Service Fire District (see separate minutes)**

**4:07 pm Call to Order Regular Commission Meeting (6:30)**

**Pledge of Allegiance**

**Citizens to Be Heard (none at this time)**

**Department Reports**

**Old Spanish Trail Arena Report (Angie Book, OSTA Director) (7:55)**

**Presentation**

Director Book provided a department presentation summarizing the 2021 calendar year, including an overview of events, Pack Creek Fire command center hosting, maintenance and staffing challenges including over 12 water line breaks, fertilizer and water usage, renovation of main entrance area and concession stand/kitchen, budget actuals as well as future budget goals. Director Book clarified that OSTA is fully staffed at present. Commissioner Hedin expressed gratitude for the radical positive transformation of OSTA under Book's direction. Commissioner McGann showed appreciation for Director Book's handling of the Pack Creek Fire response. Commissioner Walker requested clarification of budget items. Director Book stressed that the facility is utilized on a daily basis.

**Facilities Report (Shawn Fugit, Facilities Director) POSTPONED**

**Agency Reports (none scheduled)**

**Approval of Minutes (Gabriel Woytek, Clerk/Auditor) (29:10)**

August 2<sup>nd</sup>, 2022 (Regular County Commission Meeting)

**Motion by** Commissioner McGann to approve the minutes from August 2<sup>nd</sup>, 2022.

**Motion Seconded by** Commissioner Clapper

**Discussion** (none at this time)

**Motion Passes 7-0**

### **Ratification of Payment of Bills (30:08)**

**Motion by** Commissioner McGann to approve and ratify payment of bills in the amount of \$977,546.66 and payroll in the amount of \$320,630.06 for a combined total of \$1,298,176.72.

**Motion Seconded by** Commissioner Walker

**Discussion** (none at this time)

**Motion passes 7-0**

### **General Reports (31:08)**

**Commission Member Disclosures** (none at this time)

#### **General Commission Reports and Future Considerations**

##### **Jacques Hadler**

- Volunteers welcome for upcoming trail building effort in Sand Flats by Trail Mix Committee on Raptor Route mountain biking trail, repaving of north bike path rescheduled due to flood cleanup

##### **Trisha Hedin**

- No reports at this time

##### **Sarah Stock**

- Update regarding rescindment of regional Interagency Fire Restrictions  
- Introduced potential upcoming Manti-La Sal National Forest hydrologic function rehabilitation and restoration proposal, public comment period closes August 26<sup>th</sup>, consensus for letter of support for ratification

##### **Kevin Walker**

- August 3<sup>rd</sup> meeting with BLM staff regarding continuation of dispersed camping EAs, Labyrinth Canyon travel plan yet to come  
- New District Manager at BLM  
- Expression of gratitude to the Roads Department for their diligence in clearing debris and addressing general disruption caused by recent flood events

##### **Evan Clapper**

- Grand County EMS Board Meeting, annual audit presentation, general agreement reached with Canyonlands Health Care Special Service District regarding Healthcare Sales Tax split  
- Canyonlands Healthcare Special Service District Meeting, more discussion regarding Healthcare Sales Tax split

- Cemetery District Meeting, current vacancy on board
- Workforce Housing Open House at Star Hall
- County Employee BBQ Social

### **Mary McGann**

- UMTRA Future Site Plan Committee beginning to form, seeking Commission representative
- Clarification that permits still needed for controlled burning on private property
- Future Consideration: September 21<sup>st</sup> International Day of Peace, with upcoming resolution for Commission recognition, potential gathering and observation

### **Josie Kovash**

- Workforce Housing Open House at Star Hall
- Moab Area Housing Task Force meeting, conversation regarding a potential housing engagement series with regular public events
- Conversation with Canyonlands Natural History Association, Science Moab, and Grand County Active Trails and Transportation regarding potential shared use of Moab Information Center
- Public Health Board retreat, discussion regarding Crisis Intervention Training efforts in Carbon and Emery Counties and how they could be applied to Grand County, as well as the importance of residential facilities for mental health emergencies

### **Elected Official Reports (none at this time)**

#### **Commission Administrator Report**

#### **Commission Administrator Mallory Nassau**

- Expression of gratitude to County Staff for tireless efforts and sacrifice in response to flood damage. Grand County High School Football team lead by Bill Hulse engaged in sandbag filling effort in preparation for flood events
- Upcoming Special Event working group

### **Presentations (1:01:00)**

#### **Unified Transportation Master Plan (UTMP) (Kimley Horn Associates)**

##### **Presentation**

Brent Crowther of Kimley Horn gave a presentation and overview of the UTMP plan, as shown in packet. 38 improvements projects identified: 19 active transportation, 14 roadway, 5 parking and transit. Total cost for identified projects estimated to be 32 million dollars for active transportation, 56 million for roadway, and 12 million for parking and transit, with hopeful execution slated for the next 10 to 20 years. Commissioner Walker sought clarification regarding prioritizations presented in the plan and how the rankings should be regarded by the Commission. The plan represents just a recommendation and reprioritization can occur as funding sources emerge or as public sentiment changes.

### **Public Hearings (1:09:10)**

#### **Public Hearing to Adopt the Unified Transportation Master Plan (UTMP) as an Amendment The 2030 General Plan Transportation Element (Elissa Martin, Planning and Zoning Director)**

##### **Presentation**

Director Martin summarized the proposed plan and the ramifications of its adoption.

## **Discussion**

Marc Horwitz expressed concerns with regards to the intersection of 400 East and Highway 191. The representative Brent Crowther of Kimley Horn gave a description of the process that would be undertaken by UDOT in evaluating any potential changes to the highway.

**Motion by** Commissioner Stock to suspend the public hearing rules and vote on adoption

**Motion seconded by** Kovash

## **Discussion**

Commissioner Walker sought clarification on timeline for grant submission and concern regarding suspension of rules, stated that a high bar should be maintained and that suspension should only be permitted if absolutely needed. Director Martin clarified the timeline process and discussed that opportunities for public engagement have been abundant. Suspension of rules would be for the sake of an upcoming grant submission. Administrator Nassau clarified that Moab City also has to sign off, and Director Martin clarified that Moab City has already gone through their adoption process.

**Motion passes 5-2 (supermajority), Walker and Clapper in opposition**

**Motion by** Commissioner McGann to adopt the Unified Transportation Master Plan (UTMP) as an Amendment The 2030 General Plan Transportation Element.

**Motion seconded by** Commissioner Stock

**Discussion** (none at this time)

**Motion passes 7-0**

## **General Business - Action Items, Discussion and Consideration of:**

**A. Request for Support to Apply for US DOT's Safe Streets and Roads for ALL (SS4A) Grant Program, jointly with the City of Moab (Elissa Martin, Planning and Zoning Director) (1:23:15)**

### **Presentation**

Director Martin described the details of the grant, as shown in the packet. Grant will require a 20% local match. Brent Crowther from Kimley Horn stated that this grant was a great opportunity to implement some of the prioritized projects contemplated in the UTMP, including the Spanish Valley Drive Multiuse Path, Millcreek Drive improvements, Aggie Blvd. and US 191 and Dogwood Ave. and US 191 traffic signals. Commissioner Clapper confirmed that climate change impact was a criterion in the grant evaluation process. Commissioner Walker asked when feedback for the project list on the grant proposal would be received. Commissioner Stock expressed support and emphasized the need for proposed project AT10. Commissioner Kovash AT2 (as shown in 'SS4A Grant DRAFT project list'). Feedback will continue to be welcome on the project list before the application is finalized.

**Motion by** Commissioner McGann to support a grant application to US DOT's Safe Streets and Roads for All and consent to cooperate with the City of Moab in pursuing the funding opportunity and jointly implement transportation improvement projects that will improve safety for all.

**Motion Seconded by** Commissioner Stock

## **Discussion**

Commissioner Clapper clarified that the prioritization list is to be finalized before submission, and that the proposal is to emphasize efforts to reduce car use and climate initiatives. Further communication with the Commission to follow in regards to finalization of proposed project list.

**Motion passes 7-0**

## **B. Awarding Bid and Associated Contract with BAE Urban Economics for the “Local Workforce Housing and Affordable Housing Nexus Study & Linkage Fee Analysis” (Elissa Martin, Planning and Zoning Director) (1:35:25)**

### **Presentation**

Director Martin summarized the proposal and the study, as shown in the packet. Commissioner Walker requested an elaboration on the terms ‘linkage fee’ and ‘proportional exaction.’ Director Martin explained that a fee-in-lieu would be an example of linkage fee type of action, and a proportional exaction would involve an analysis of requirements based on the need for housing compared with overall total build-out across the county, in order to establish a legal basis for imposing development requirements. This analysis of total build-out would consider available water capacity. Timeline for study would be accelerated in order to be complete by 2022, to enable a code change in early 2023. Clarification offered that incentive-based programs as well as the use of a long-term future land use map will be pursued to identify areas that might be candidates for higher density.

**Motion by** Commissioner Clapper to approve the award and associated contract for the Local Workforce Housing and Affordable Housing Nexus Study & Linkage Fee Analysis to BAE Urban Economics for a sum not to exceed \$130,320, conditional upon review by the Grand County Attorney’s Office

**Motion seconded by** Commissioner McGann

**Discussion** (none at this time)

**Motion passes 7-0**

**Chair Hadler exited the meeting at approximately 5:53 p.m., Vice-Chair McGann to conduct remainder of meeting**

## **C. Approval of the Cooperative Marketing Program with Canuckiwi and the Utah Office of Tourism (Ben Alter, Economic Development Specialist, Melissa Stocks, Assistant Marketing Director, and Zach Fyne, Utah Office of Tourism) (1:52:30)**

### **Presentation**

Staff presented an overview of the proposed program. Canada is the highest international spending market for the State of Utah. Focus on quality of visitors, not quantity. Ad placement will be in a print publication oriented towards travel agents and Expedia.com web-based ads oriented to visitors traveling by car. All content and included messaging will be produced by Grand County. Zach Fyne of the Utah Office of Tourism also offered more information regarding this program. Canadian visitors are thought to be well oriented to sustainable travel and responsible recreation concepts, and have a higher proportion of retired age population with less impact and greater spending power.

**Motion by** Commissioner Clapper to approve the opt-in form with options A and B and enter into the cooperative marketing program with Canuckiwi and the Utah Office of Tourism, for the fiscal impact of \$7,000.

**Motion seconded by** Commissioner Kovash

**Discussion**

Commissioner Walker sought further clarification regarding winter season advertising to Australians. Staff explained that such efforts would aim to draw Wasatch Front ski visitors to also visit Southern Utah on their overall trip and stimulate traditional off-season visitation.

**Motion passes 6-0, Hadler absent**

**Citizens to be Heard** (none at this time)

**D. Council On Aging Board Member Approval (Commissioner Stock, Commission Liaison)  
(2:13:03)**

**Presentation** (none at this time)

**Motion by** Commissioner Stock to approve the selection of Kim Sherwood as a new member of Grand County's Council on Aging Board.

**Motion seconded by** Commissioner Walker

**Discussion** (none at this time)

**Motion passes 6-0, Hadler absent**

**Consent Agenda – Action Items (2:13:33)**

- A. Approving The Purchase of Two Pitching Mounds from Anthem Sports (Angie Book, Old Spanish Trail Arena Director)
- B. Outerbike/Western Spirit Local Consent

**Motion by** Commissioner Clapper to adopt the Consent Agenda as listed by the Chair.

**Motion seconded by** Commissioner Stock

**Discussion** (none at this time)

**Motion passes 6-0, Hadler absent**

**Discussion Items**

**Closed Session**

**Motion by** Commissioner Walker at 6:15 p.m. to enter a closed session to discuss the character, professional competence, or physical or mental health of an individual

**Motion seconded by** Commissioner Clapper

**Motion passes 6-0, Hadler absent**

**Motion by** Commissioner Walker to exit closed session at 6:48 p.m.

**Motion seconded by** Commissioner Clapper

**Motion passes 6-0, Hadler absent**

**Vice-Chair McGann adjourned the meeting at 6:49 p.m.**

---

Jacques Hadler  
Chair, Grand County Commission

---

Gabriel Woytek  
Grand County Clerk/Auditor





## GRAND COUNTY COMMISSION EMERGENCY MEETING

Grand County Commission Chambers  
Hybrid virtual participation on Zoom  
Moab, Utah

**WATCH ON YOUTUBE - search for: "GRAND COUNTY UTAH GOVERNMENT"**

### MINUTES 30 August 2022

The Grand County Commission met in an emergency meeting on August 30th, 2022. The meeting was held in-person in the Grand County Commission Chambers, with hybrid virtual participation available via Zoom. It was also broadcast and saved on YouTube. Attending the meeting in-person was Commission Chair Jacques Hadler and Commissioners Trisha Hedin, Sarah Stock and Josie Kovash. Also attending in-person were Commission Administrator Mallory Nassau, Associate Commission Administrator Quinn Hall, Clerk/Auditor Gabriel Woytek, and Strategic Development Director Chris Baird. Commission Vice-Chair Mary McGann and Commissioner Kevin Walker were in attendance virtually.

#### 4:02 p.m. Call to Order Emergency Meeting

##### Pledge of Allegiance

Chair Hadler offered a statement in support of the businesses and individuals affected by recent flood events, expressed gratitude towards staff in their efforts to develop this proposal on a short timeline, and addressed public concerns regarding the use of TRT promotion funds for flood relief assistance purposes.

##### Citizens to be Heard

Daniel Loveridge, General Manager of the Hoodoo Hotel and member of the Utah Tourism Industry Association, spoke in favor of the use of TRT funds for the proposed purposes, the UTIA stresses that this is a one-time use of these funds, and that the only reason that these funds are available for such purposes are due to Grand County not spending the funds in a timely manner. His opinion is that the economy is down because of a lack of promotion.

Laici Shumway, member of the Moab Area Chamber of Commerce, expressed gratitude for the efforts in offering these funds in the proposed manner, spoke to the challenges associated with operating a business in a relatively depressed economy, and expressed excitement for upcoming promotion efforts and a commitment to consistent promotion efforts by the County.

#### General Business – Action Items – Discussion and Consideration of Approval

- A. Authorizing the Emergency Expenditure of Transient Room Tax Funds for Flood Relief Assistance (Chris Baird, Strategic Development Director, August Granath and Ben Alter, Grand County Economic Development Department)**

##### Presentation

Staff offered overview of the program proposal document as shown in the meeting packet, including applicable uses, funding sources, application process, timeline, eligibility requirements, evaluation process, approval committee makeup, grant match requirement and grant disbursement. Commissioner Kovash

inquired about how the program would serve business owners who don't own the property that their business operates on. Commissioner Stock sought clarification on why there was no requirement for reporting operating losses. Director Baird clarified that a notarized affidavit attesting to the accuracy of self-reporting will likely be required in the application process and that businesses with greater amounts of damage and fewer resources will be prioritized. He also clarified that direct costs are more easily accounted for than direct operating losses.

**Motion by** Commissioner Kovash to approve the emergency allocation of \$250,000 from the Transient Room Tax fund balance for the purposes of local flood relief as per the attached Emergency Flood Relief Grant Program Proposal, appoint Commissioner Hedin to serve as the Grand County representative on the approval committee, with Commissioner McGann serving as alternate, and authorize the Chair to sign and finalize all grants as approved by the committee.

**Motion seconded by** Commissioner Hedin

**Discussion**

Commissioner Walker expressed general support for the program, and stated that decisions regarding the use of promotional funds will be an ongoing discussion and that exhaustion of those available funds is not imminent. Baird clarified that due to the relative economic downturn and bulging fund balance, a fall promotional campaign had been pursued prior to the flood, and that a contract and budget amendment will be considered at upcoming Commission meetings.

**Motion passes 6-0, Clapper absent**

**Chair Hadler adjourned meeting at 4:40 p.m.**

---

Jacques Hadler  
Chair, Grand County Commission

---

Gabriel Woytek  
Grand County Clerk/Auditor

**AGENDA SUMMARY**  
**GRAND COUNTY COMMISSION MEETING**

<b>TITLE:</b>	Approving Cooperative Agreement with the Utah Department of Public Safety for the 24/7 Sobriety Program
<b>FISCAL IMPACT:</b>	■
<b>PRESENTER(S):</b>	Lieutenant Hackwell

**Prepared By:**

Shan Hackwell

**FOR OFFICE USE ONLY:**  
**Attorney Review:**

**SUGGESTED MOTION:**

I move to approve the cooperative agreement with the Utah Department of Public Safety for the 24/7 Sobriety Program.

**BACKGROUND:**

The 24/7 Sobriety Program is intended to reduce DUI fatalities and recidivism rates while allowing DUI offenders to maintain employment and avoid jail time.

Through the program an offender is required to report to the jail to provide a breath sample twice a day, once in the morning and once in the evening. If the offender stays sober, he/she is allowed to maintain driving privilege and avoid jail time. If the person tests positive for alcohol, he/she is immediately sanctioned in the form of an 8 hour jail commitment. Subsequent positive tests result in increased times of incarceration. On the fourth violation, the offender is removed from the program and the driver license suspension and jail time is reinstated.

In 2019, Utah initiated a pilot program in Weber County. Since then, over 120 offenders have participated in the program with a 99.5% compliance rate in daily testing. Participants give overwhelmingly positive feedback about the program. They were held accountable each day but were still able to maintain their driving privilege and employment while being a productive member of society.

The Utah Legislature authorized statewide implementation of the 24/7 Sobriety Program in 2021 under UCA 41-6a-1505.5. It was also added into the DUI sentencing matrix found in UCA 41-6a-505. The Utah Department of Public Safety has been tasked with implementing the program statewide. The program is designed to run through the Sheriff's Office of each county. The Department of Public Safety is currently working with the Sheriffs' offices statewide to implement the program.

The 24/7 program is available for any level of DUI offense as long as the individual's driver license is able to be reinstated. The Driver License Division has created a link to help determine if a person is eligible for the 24/7 program. The requesting party provides basic case information and the DLD will reply with a certified record regarding the individual's eligibility for the program.

**ATTACHMENT(S):**

1. Cooperative Agreement
2. 24/7 Sobriety Program Fact Sheet

**24/7 SOBRIETY PROGRAM**  
**COOPERATIVE AGREEMENT**  
**BETWEEN THE**  
**UTAH DEPARTMENT OF PUBLIC SAFETY**  
**AND**  
**NAME OF PARTICIPANT AGENCY**

This agreement (Agreement) between the Utah Department of Public Safety (DPS) located at 4501 South 2700 West, Taylorsville, Utah, and Grand County (Participant) (individually “Party,” collectively the “Parties”) is for participation in the establishment of a 24/7 Sobriety Program with DPS.

Purpose: The Utah State Legislature’s HB 26, which became effective May 5, 2021, permits DPS to establish a 24/7 sobriety program with a law enforcement agency that is able to meet the 24/7 sobriety program qualifications and requirements of Utah Code § 41-6a-515.5. This Agreement sets forth the authorities, duties and responsibilities of each Party to enter into a cooperative agreement to establish a 24/7 Sobriety Program and carry out all necessary actions and duties.

Authority: The Parties acknowledge that each has statutory authority to enter into and undertake certain activities described herein, as set forth in Utah Code § 11-13-201 et seq. and Utah Code § 41-6a-515.5.

NOW, THEREFORE, in consideration of the covenants and agreements contained herein, and the joint and mutual benefits and responsibilities flowing to each party as outlined in this Agreement, the Parties agree as follows:

1. DPS agrees to provide to Participant or the designated entities who will perform enrollment, testing and reporting activities under the 24/7 Sobriety Program:

- (a) continuous electronic alcohol monitoring devices, and associated supplies as determined by DPS; and
- (b) a web-based enrollment and reporting system.

2. DPS agrees to provide Participant:

- (a) access to the web-based enrollment and reporting system information for authorized government and law enforcement use;
- (b) training on equipment provided and use of the web-based enrollment and reporting system;
- (c) forms necessary for the 24/7 Sobriety Program; and

(d) assistance in working with local judges, clerks of court, state's attorneys, court service officers, defense attorneys and state agencies in the implementation of the 24/7 Sobriety Program.

3. DPS agrees to pay third-party contractor costs associated with continuous electronic alcohol monitoring testing and licensing fees.

4. Participant agrees to:

(a) safeguard the supplies and equipment provided to Participant from DPS; return any damaged equipment to DPS for repair or replacement; and return all supplies and equipment to DPS within thirty (30) days of the termination of this Agreement;

(b) comply with court orders, written directives, the authorizing statutes, and administrative rules in conducting enrollment, testing, fee structure, and reporting activities;

(c) complete all 24/7 Sobriety Program forms; and

(d) collect daily fees from the participants at the time of testing. All fees shall be distributed on a monthly basis between Participant and DPS. Distribution of testing fees are outlined in Utah Administrative Code rule r714-510 and listed below:

	Fees collected from participant	Fees Retained by State	Fees Retained by County
Admin Fee	\$30	\$30	\$0
Daily breath test	\$4	\$2	\$2
Urine/Oral/Drug Patch	TBD by each participant site	\$0	ALL
Cam Bracelet via landline	\$10	\$8.00	\$2.00
Cam Bracelet via wireless base station	\$10	\$8.00	\$2.00

(e) require designated entity or entities to comply with the terms and conditions of this Agreement in the event Participant designates one or more entities to perform enrollment, testing and reporting functions under the 24/7 Sobriety Program; DPS shall assume no liability for the actions or omissions, whether negligent or intentional, of any such designee.

(f) cooperate with and assist other Participant agencies in testing individuals placed in the 24/7 Sobriety Program;

(g) promptly report to the appropriate entity all individuals who violate the conditions of the 24/7 Sobriety Program and, if authorized, take into custody violators of the 24/7 Sobriety Program from other jurisdictions and hold such violators until the original participating law enforcement agency or appropriate governmental agency can respond to such notice of violation. Participant may take violators into custody only if authorized pursuant to the terms of the order or directive placing the person in the 24/7 Sobriety Program; and

(h) promptly respond if notified by another participating agency that an enrollee, while at a site other than the enrollee's home site, has failed the testing procedures, or violated bond, sentence, or probation/parole conditions, or violated work permit or child placement orders;

5. Participant further agrees to:

a) limit access and disclosure to all information maintained on the web-based enrollment and reporting system and information disclosed by other Participants concerning individuals placed in the 24/7 Sobriety Program to authorized personnel and use such information for authorized governmental and law enforcement purposes only; and

b) fully cooperate with DPS and other Participants in implementing the 24/7 Sobriety Program.

6. The Parties agree that no interlocal or other specific entity is being created to implement this Agreement, and that the cooperative undertaking herein described shall be administered by DPS and the persons identified by Participants as their authorized designees.

7. This Agreement shall depend upon the continued availability of appropriated funds and expenditure authority from the Legislature to DPS or from the applicable governing body to Participant for the purposes contemplated herein. In the event the Legislature or Participant's governing body fails to appropriate funds and grant expenditure authority for the purposes contemplated herein when such action is necessary for execution of the terms of this Agreement, this Agreement may be terminated by the applicable Party.

8. All notices or other communications hereunder shall be in writing and shall be deemed given when delivered to the Parties at the address set forth above for DPS and the address listed below for Participant. The Parties, by notice given hereunder, may designate any additional or different methods of notification and addresses to which notices and communications shall be provided.

9. This Agreement is intended to only to govern the rights and interest of the Parties named herein. It is not intended to, does not and may not be relied upon to create any rights, substantial or procedural, enforceable at law by any third party in any matters, civil or criminal.

10. This Agreement may only be modified by written agreement of both Parties. It may be terminated by either Party for any reason upon sixty (60) days prior written notice given to the other Party.

11. By the signature of its representative, Participant certifies that any necessary approval of this Agreement by ordinance, resolution or other means has been obtained by that governmental body or officer and that the representative is authorized to sign on the Participant's behalf. A copy of any authorizing resolution or ordinance is attached to this Agreement and is incorporated herein by reference.

12. This Agreement shall be valid for three (3) years from the date of the execution of the last signature to this Agreement. It may be renewed by written agreement of both Parties.

13. The Parties acknowledge that this Agreement will take effect upon filing a true copy of this Agreement and any attachments, with the keeper of records of each Party to this Agreement, as required by Utah Code § 11-13-209.

IN WITNESS WHEREOF, the Parties have executed this Agreement, as reflected by their respective signatures below:

\_\_\_\_\_  
Jess L. Anderson  
Commissioner, Utah Department of Public Safety

Dated: \_\_\_\_\_

Approved as to form: \_\_\_\_\_  
Lynda L. Viti, Assistant Attorney General, Counsel to the Utah Department of Public Safety

**Participant representative:** \_\_\_\_\_

Title: \_\_\_\_\_

Name of Department, Agency or Office: \_\_\_\_\_

Address: \_\_\_\_\_

Dated: \_\_\_\_\_

Approved as to form: \_\_\_\_\_

\_\_\_\_\_  
(Title)





# Utah 24/7 Sobriety Program

The 24/7 Sobriety Program has proven to be an effective tool in reducing DUI fatality and recidivism rates while allowing DUI offenders to maintain employment and avoid jail time.

## **History:**

The program was initiated in South Dakota in the 1990's and is based on daily alcohol or drug testing with an immediate sanction for non-compliance. The offender is required to report to provide a breath sample twice a day, once in the morning and once in the evening. If the offender stays sober, he/she is allowed to maintain driving privilege and avoid jail time. If the person tests positive for alcohol, he/she is immediately sanctioned in the form of an 8 hour jail commitment. Subsequent positive tests result in increased times of incarceration. On the fourth violation, the offender is removed from the program and the driver license suspension and jail time is reinstated.

South Dakota has had over 50,000 participants and maintained a 99.05% compliance rate for daily testing. During this time, South Dakota not only saw a reduction in DUI related crimes, they also saw a reduction in other alcohol and drug related crimes such as domestic violence and disorderly conduct.

Based on the success in South Dakota, The National Highway Traffic Safety Administration endorsed 24/7 as an evidence based sobriety program. It is now being implemented across the country.

## **24/7 Program in Utah:**

In 2019, Utah initiated a pilot program in Weber County. Since then, over 120 offenders have participated in the program with a 99.5% compliance rate in daily testing. Participants give overwhelmingly positive feedback about the program. They were held accountable each day but were still able to maintain their driving privilege and employment while being a productive member of society.

The Utah Legislature authorized statewide implementation of the 24/7 Sobriety Program in 2021 under UCA 41-6a-1505.5. It was also added into the DUI sentencing matrix found in UCA 41-6a-505. The Utah Department of Public Safety has been tasked with implementing the program statewide. The program is designed to run through the Sheriff's Office of each county. The Department of Public Safety is currently working with the Sheriffs' offices statewide to implement the program.

The 24/7 program is available for any level of DUI offense as long as the individual's driver license is able to be reinstated. The Driver License Division has created a link to help determine if a person is eligible for the 24/7 program. The requesting party provides basic case information and the DLD will reply with a certified record regarding the individual's eligibility for the program.

## Frequently Asked Questions:

**What is the primary purpose of the program?** The purpose of the program is to combat the role that alcohol and drug abuse play in crime and criminal recidivism, particularly in the realm of DUI's. It is intended to motivate offenders to change their behaviors.

**How does the program work?** The program works to keep qualified offenders accountable on a daily basis to stay sober and clean. They are put into a program of ongoing scheduled or random testing, (twice daily for alcohol or random testing for drugs). Failure to pass a test results in immediate short-term incarceration. This system of continual monitoring paired with immediate consequences for failure has been demonstrated to be effective in causing offenders to change their behavior and maintain sobriety.

**What are the benefits to the public?** The number of alcohol and drug related traffic accidents and fatalities will be reduced, as well as criminal recidivism and incidents of other crimes where alcohol and drugs are often an instigating factor. Participants can continue to live with family and remain employed, encouraging them toward sober lifestyles. The program is very cost effective since it is primarily funded by the offenders. In addition, the program provides an alternative to incarceration and reduces jail populations.

**What if I am unable to go to a testing site twice a day?** The program allows for remote alcohol testing bracelets to be worn by an offender that isn't able to report to the testing site twice a day. Those reasons might include travel distance, work schedules, or lack of transportation. The bracelets measure alcohol every 30 minutes through the skin and transmit the data to a base station every night. The bracelets allow for greater flexibility while maintaining accountability. The bracelets are referred to as CAM bracelets (Continuous Alcohol Monitoring).

**What are the costs associated with the program?** The program is an offender pay model. There is a charge of \$2 per breath test, for a total of \$4 a day. Urine tests are \$6 per test and the CAM bracelets are \$10 per day. There is a \$30 administrative fee assessed when a person enters the program.

**How long does an offender have to participate in the program?** A first time DUI offender must be sentenced into the program for a minimum of 30 days and a maximum of 365 days. A second or subsequent DUI offender must be in the program for 365 days.

**What are the eligibility requirements to enter the program?** Any DUI offender age 21 or older is eligible to enter the program, regardless if they are a repeat offender as long as they have a valid driver license. If the offender has a driver license that is suspended for an offense other than the DUI arrest or if they refused to submit to a chemical test at the time of their arrest, they are not eligible to participate in the 24/7 program.

**Does the 24/7 program work for DUI's that are drug related?** Yes. The program utilizes random Urine Analysis (UA) tests to ensure sobriety for drug offenders. DUI metabolite offenders are also eligible to enter the program.

**Is the program available in every county?** Not at this time. The Department of Public Safety is actively working to make the program available to as many individuals as possible. Several counties that have implemented the program are willing to allow individuals from other jurisdictions to participate using their testing sites.

**Who do I contact if I have questions about the program?** Utah Highway Patrol Sgt. Brian Spillman is the statewide coordinator for the 24/7 Sobriety Program. He can be reached by email at [bspillman@utah.gov](mailto:bspillman@utah.gov).

**AGENDA SUMMARY**  
**GRAND COUNTY COMMISSION MEETING**  
**SEPTEMBER 6TH, 2022**

Agenda Item:

<b>TITLE:</b>	Approving the 2023 Insurance Renewal Rate Increases
<b>FISCAL IMPACT:</b>	Approx \$295,000 in 2023 (8%- Renewal Increase)
<b>PRESENTER(S):</b>	Renee Baker, Personnel Services Director

**Prepared By:**

Renee Baker  
 Personnel Services  
 Director  
 435-259-1323  
 rbaker@grandcountyutah.net

**FOR OFFICE USE ONLY:**

**Attorney Review:**

**SUGGESTED MOTION:**

I move to approve the Grand County Medical Insurance renewal with Cigna at the increase of 8.00% and retain the bundle of vision and dental services with Cigna. I also move to approve an increase of 8.00% applied to the employee paid premiums for 2023 Cigna Healthcare Traditional Medical Insurance Plan, monthly cost to the employee of \$127.05 (Single) \$162.29 (2- Party) \$313.58 (Family)

**BACKGROUND:**

**Cigna Insurance:**

Medical- 8%  
 Dental- 0%  
 Vision-0%  
 Life Insurance- Lincoln- 0%  
 FSA and HSA Plan Admin Fees- 0%

**Traditional Plan Premiums: (with the 8% increase)**

Single=\$63.53/ pay period  
 Two- Party= \$81.15/ pay period  
 Family= \$156.79/ pay period

We met with GBS (Benefits Broker) to discuss renewal, Cigna first gave us a 16.78% renewal. We and GBS pushed back on Cigna and asked for a no-bid renewal, they came back with the 8% on medical. All of our other plans did have a rate lock this year.

**ATTACHMENT(S):**

**1. 2023 REVISED RENEWAL PACKET**

**2. 2022 SOLD PLANS**



A Leavitt Group Company

January 2023 Renewal  
**Grand County**  
Comparison of Benefits



**Joe DeLisis**

Employee Benefits Consultant

[joe.delisis@gbsbenefits.com](mailto:joe.delisis@gbsbenefits.com)

(801) 244-7573

**Marcie Gentry**

Account Manager

[marcie.gentry@gbsbenefits.com](mailto:marcie.gentry@gbsbenefits.com)

(801) 364-7233 x1112

Prep: ea

## Grand County

### Annual Renewal Summary

	Carrier(s)	Plan Year	Monthly Premium	Annual Premium	Percent Increase
<b>Medical</b>	Cigna	Current	\$232,015	\$2,784,183	8.00%
		Proposed Renewal	\$250,577	\$3,006,928	
<b>Dental</b>	CIGNA	Current	\$12,368	\$148,410	0.00%
		Proposed Renewal	\$12,368	\$148,410	
<b>Totals</b>			<b>\$245,941</b>	<b>\$2,951,295</b>	<b>6.91%</b>
			<b>\$262,945</b>	<b>\$3,155,339</b>	
<b>Change fom Current</b>			<b>\$17,004</b>	<b>\$204,043</b>	

Comparison of Benefits  
Medical



## Grand County Medical Summary

Carrier	Option	Funding Type	Monthly Premium	Annual Premium	Annual Increase	Percent Increase
Cigna	CURRENT	Level Funded	\$232,015	\$2,784,183	--	--
	RENEWAL	Level Funded	\$270,938	\$3,251,252	\$467,070	16.78%
	REVISED RENEWAL	Level Funded	\$250,577	\$3,006,928	\$222,746	8.00%

\*Reminder: Fees will apply for HSA bank account vendors.

## 2022 Utah Carrier Network Comparison

System	Hospital	Cigna		
		LocalPlus (Utah)	OAP	PPO
Steward	Davis Hospital and Medical Center	X	X	X
	Jordan Valley Medical Center-West Jordan	X	X	X
	Mountain Point Medical Center	X	X	X
	Jordan Valley Medical Center-West Valley	X	X	X
	Salt Lake Regional Medical Center	X	X	X
Intermountain Healthcare	Alta View Hospital			X
	American Fork Hospital			X
	Bear River Valley Hospital		X	X
	Delta Community Medical Center		X	X
	Dixie Regional Medical Center		X	X
	Fillmore Hospital		X	X
	Garfield Memorial Hospital		X	X
	Heber Valley Medical Center		X	X
	Intermountain Medical Center			X
	LDS Hospital			X
	Layton Hospital			
	Logan Regional Hospital		X	X
	McKay-Dee Hospital			X
	Orem Community Hospital			X
	The Orthopedic Specialty Hospital (TOSH)			X
	Park City Medical Center		X	X
	Primary Children's Medical Center	X	X	X
	Riverton Hospital			X
	Primary Children's Services at Riverton Hospital		X	X
	Sanpete Valley Hospital		X	X
Sevier Valley Medical Center		X	X	
Spanish Fork Hospital			X	
Utah Valley Regional Medical Center			X	
Cedar City Hospital		X	X	
Mountain Star	Brigham City Hospital	X	X	X
	Cache Valley Specialty Hospital	X	X	X
	Lakeview Hospital	X	X	X
	Mountain View Hospital	X	X	X
	Lone Peak Hospital	X	X	X
	Ogden Regional Medical Center	X	X	X
	St. Mark's Hospital	X	X	X
	Timpanogos Regional Hospital	X	X	X
U of U	Huntsman Cancer Hospital		X	X
	University Medical Center		X	X
	University Neuropsychiatric Institute		X	X
	University of Utah Orthopedic Center		X	X
Independent Community	Ashley Regional Medical Center		X	X
	Beaver Valley Hospital		X	X
	Blue Mountain Hospital		X	X
	Castleview Hospital		X	X
	Central Valley Medical Center		X	
	Gunnison Valley Hospital		X	X
	Kane County Hospital		X	X
	Milford Valley Hospital		X	X
	Moab Regional Hospital (Allen Memorial)		X	X
	Mountain West Medical Center		X	X
	San Juan County Hospital		X	X
	Shriner's Children's Hospital (Salt Lake City)		X	X
	Uintah Basin Medical Center		X	X
	Utah Valley Specialty Hospital			
Idaho	Cassia Regional Medical Center			
	Caribou Memorial Hospital			
	Franklin County Medical Center			
	Neil J Redford Memorial Hospital			
	Portneuf Medical Center			
Power County Memorial Hospital				

\*Aetna Peak Preference Network - HCA/Mountain Star & Steward Health Care = Maximum Savings  
The Select Care Network is no longer available.

\*\*UHC AllSavers uses the Choice Plus Network, but does NOT include Huntsman Cancer Hospital.

Total Hospitals	14	43	52
Physicians (Estimated)			



**Grand County**  
Medical Comparison

		Cigna		Cigna		Cigna		Cigna	
		OAP 80% \$1,000		OAP 80% \$2,000 HDHP		OAP 80% \$1,000		OAP 80% \$2,000 HDHP	
		In-Network	Out-of-Network	In-Network	Out-of-Network	In-Network	Out-of-Network	In-Network	Out-of-Network
<b>Medical Benefits</b>									
	Deductible	\$1,000/\$2,000	\$4,000/\$8,000	\$2,000/\$4,000	\$4,000/\$8,000	\$1,000/\$2,000	\$4,000/\$8,000	\$2,000/\$4,000	\$4,000/\$8,000
	Out of Pocket Maximum	\$4,000/\$8,000	\$12,000/\$24,000	\$4,000/\$6,550	\$8,000/\$13,100	\$4,000/\$8,000	\$12,000/\$24,000	\$4,000/\$6,550	\$8,000/\$13,100
	Deductible Included in OOP Maximum Ded / OOP Embedded		Yes Yes		Yes No		Yes Yes		Yes No
<b>Professional Services</b>									
Office Visits	Primary Care Physicians	\$25	50% AD	20% AD	50% AD	\$25	50% AD	20% AD	50% AD
	Specialists	\$35	50% AD	20% AD	50% AD	\$35	50% AD	20% AD	50% AD
	Mental Health & Chemical Dependency	\$35	50% AD	20% AD	50% AD	\$35	50% AD	20% AD	50% AD
	Urgent Care	\$45	50% AD	20% AD	50% AD	\$45	50% AD	20% AD	50% AD
	Emergency Room	\$150	\$150	20% AD	20% AD	\$150	\$150	20% AD	20% AD
	Minor Lab / X-Ray	0%	50% AD	20% AD	50% AD	0%	50% AD	20% AD	50% AD
	Major Lab / X-Ray	20% AD	50% AD	20% AD	50% AD	20% AD	50% AD	20% AD	50% AD
	Hospital Outpatient Surgery	20% AD	50% AD	20% AD	50% AD	20% AD	50% AD	20% AD	50% AD
	Preventive Care	0%	Not Covered	0%	Not Covered	0%	Not Covered	0%	Not Covered
<b>Inpatient Services</b>									
	Inp Hospital / Physicians	20% AD	50% AD	20% AD	50% AD	20% AD	50% AD	20% AD	50% AD
	Inp Maternity	20% AD	50% AD	20% AD	50% AD	20% AD	50% AD	20% AD	50% AD
<b>Additional Benefits</b>									
	Chiropractic/Manipulations	\$35	50% AD	20% AD	50% AD	\$35	50% AD	20% AD	50% AD
	Adult Routine Eye Exam	Not Covered	Not Covered	Not Covered	Not Covered	Not Covered	Not Covered	Not Covered	Not Covered
<b>Prescription Drugs (In-Network)</b>									
Retail	Rx Deductible	None		Medical Deductible Applies		None		Medical Deductible Applies	
	Tier 1	\$5		\$10 AD		\$5		\$10 AD	
	Tier 2	\$25		\$40 AD		\$25		\$40 AD	
	Tier 3	\$50		\$70 AD		\$50		\$70 AD	
	Tier 4	20% up to \$150		N/A		20% up to \$150		N/A	
	Mail Order	3x retail		3x retail		3x retail		3x retail	
	Employee Navigator Compatibility	Yes		Yes		Yes		Yes	
		<b>CURRENT</b>		<b>CURRENT</b>		<b>RENEWAL</b>		<b>RENEWAL</b>	
<b>Monthly Rates</b>		Level Funded		Level Funded		Level Funded		Level Funded	
<u>Subs</u>	<u>Enrollment Tier</u>	<u>Subscribers</u>	<u>Premium Rate</u>	<u>Subscribers</u>	<u>Premium Rate</u>	<u>Subscribers</u>	<u>Premium Rate</u>	<u>Subscribers</u>	<u>Premium Rate</u>
51	Employee	19	\$833.21	32	\$696.23	19	\$1,011.86	32	\$794.42
39	Employee + 1	18	\$1,583.19	21	\$1,323.10	18	\$1,922.31	21	\$1,509.84
66	Family	17	\$2,374.74	49	\$1,984.73	17	\$2,883.63	49	\$2,264.51
156	<b>TOTAL BY PLAN</b>	54	\$84,699	102	\$147,316	54	\$102,849	102	\$168,089
	<b>COMBINED TOTAL</b>	156	\$232,015	--	--	156	\$270,938	--	--
<b>Percent of Increase</b>							16.78%		

**Grand County**  
Medical Comparison

		Cigna		Cigna	
		OAP 80% \$1,000		OAP 80% \$2,000 HDHP	
Medical Benefits		In-Network	Out-of-Network	In-Network	Out-of-Network
	Deductible	\$1,000/\$2,000	\$4,000/\$8,000	\$2,000/\$4,000	\$4,000/\$8,000
	Out of Pocket Maximum	\$4,000/\$8,000	\$12,000/\$24,000	\$4,000/\$6,550	\$8,000/\$13,100
	Deductible Included in OOP Maximum	Yes		Yes	
	Ded / OOP Embedded	Yes		No	
Professional Services					
Office Visits	Primary Care Physicians	\$25	50% AD	20% AD	50% AD
	Specialists	\$35	50% AD	20% AD	50% AD
	Mental Health & Chemical Dependency	\$35	50% AD	20% AD	50% AD
	Urgent Care	\$45	50% AD	20% AD	50% AD
	Emergency Room	\$150	\$150	20% AD	20% AD
	Minor Lab / X-Ray	0%	50% AD	20% AD	50% AD
	Major Lab / X-Ray	20% AD	50% AD	20% AD	50% AD
	Hospital Outpatient Surgery	20% AD	50% AD	20% AD	50% AD
	Preventive Care	0%	Not Covered	0%	Not Covered
Inpatient Services					
	Inp Hospital / Physicians	20% AD	50% AD	20% AD	50% AD
	Inp Maternity	20% AD	50% AD	20% AD	50% AD
Additional Benefits					
	Chiropractic/Manipulations	\$35	50% AD	20% AD	50% AD
	Adult Routine Eye Exam	Not Covered	Not Covered	Not Covered	Not Covered
Prescription Drugs (In-Network)					
Retail	Rx Deductible	None		Medical Deductible Applies	
	Tier 1	\$5		\$10 AD	
	Tier 2	\$25		\$40 AD	
	Tier 3	\$50		\$70 AD	
	Tier 4	20% up to \$150		N/A	
	Mail Order	3x retail		3x retail	
	Employee Navigator Compatibility	Yes		Yes	
		REVISED RENEWAL		REVISED RENEWAL	
Monthly Rates		Level Funded		Level Funded	
Subs	Enrollment Tier	Subscribers	Premium Rate	Subscribers	Premium Rate
51	Employee	19	\$935.05	32	\$735.10
39	Employee + 1	18	\$1,776.37	21	\$1,397.09
66	Family	17	\$2,664.71	49	\$2,095.40
156	<b>TOTAL BY PLAN</b>	54	\$95,041	102	\$155,537
	<b>COMBINED TOTAL</b>	156	\$250,577	--	--
	<b>Percent of Increase</b>		8.00%		

Comparison of Benefits  
**Dental**



## Grand County Dental Summary

Carrier	Option	Funding Type	Monthly Premium	Annual Premium	Annual Increase	Percent Increase
CIGNA	CURRENT	Fully Insured	\$12,368	\$148,410	--	--
	RENEWAL	Fully Insured	\$12,368	\$148,410	\$0	0.00%

**Grand County**  
Dental Comparison

Dental Benefits	CIGNA		CIGNA	
	CIGNA - DPPO		CIGNA - DPPO	
	In-Network	Out-of-Network	In-Network	Out-of-Network
Deductible	None	None	None	None
Annual Maximum	\$1,500		\$1,500	
Preventive / Diagnostic	100%	100%	100%	100%
Basic	80%	80%	80%	80%
Major	50%	50%	50%	50%
Oral Surgery	80%	80%	80%	80%
Periodontics	80%	80%	80%	80%
Endodontics	80%	80%	80%	80%
Implants	Not Covered	Not Covered	Not Covered	Not Covered
<b>Orthodontics</b>				
Deductible	None		None	
Lifetime Maximum	\$1,500		\$1,500	
Child (under 19)	50%	50%	50%	50%
Adult	Not Covered	Not Covered	Not Covered	Not Covered
<b>Waiting Periods</b>				
Preventive	None		None	
Basic	None		None	
Major	None		None	
Orthodontics	None		None	
<b>UCR Percentile</b>	90%		90%	
<b>Number of Utah Providers</b>	2,043		2,043	
<b>Number of National Providers</b>	141,229		141,229	
<b>Provider Directory Website</b>	<a href="http://cigna.benefitnation.net">cigna.benefitnation.net</a>		<a href="http://cigna.benefitnation.net">cigna.benefitnation.net</a>	
<b>Administrative Fees</b>	None		None	
<b>Voluntary / Employer Paid</b>	Employer Paid		Employer Paid	
<b>Participation Requirements</b>	75%		75%	
<b>Rate Guarantee</b>	12/31/2022		1 Year	
Employee Navigator Compatibility	Yes		Yes	
<b>Monthly Rates</b>				
Plan Type	CURRENT Fully Insured DPPO Plan		RENEWAL Fully Insured DPPO Plan	
<u>Subs</u> <u>Enrollment Tier</u>	<u>Subscribers</u>	<u>Premium Rate</u>	<u>Subscribers</u>	<u>Premium Rate</u>
49 Employee	49	\$33.47	49	\$33.47
42 Employee + Spouse	42	\$60.13	42	\$60.13
69 Family	69	\$118.87	69	\$118.87
160 <b>TOTAL BY PLAN</b>	160	\$12,368	160	\$12,368
<b>COMBINED TOTAL</b>	160	\$12,368	160	\$12,368
<b>Percent of Increase</b>				0.00%

Comparison of Benefits  
Vision



## Grand County Vision Comparison

Vision Benefits	Cigna	
	In-Network	Out-of-Network
<b>Eye Examination</b>	\$10 Copay	up to \$45
<b>Standard Plastic Lenses</b>		
Single Vision	\$20 copay	up to \$32
Bifocal	\$20 copay	up to \$55
Trifocal	\$20 copay	up to \$65
<b>Frames*</b>	up to \$130	up to \$71
<b>Contact Lenses*</b>		
Conventional	up to \$130	up to \$105
Disposable	up to \$130	up to \$105
*Either Frames -or- Contact Lenses		
<b>Frequency</b>		
Exams	12 Months	
Lenses	12 Months	
Frames	12 Months	
Contacts	12 Months	
<b>Voluntary / Employer Paid Participation Requirements</b>	Employer Paid	
<b>Rate Guarantee</b>	75%	
Employee Navigator Compatibility	Until 1/1/2024	
	Yes	
	<b>CURRENT</b>	
Monthly Rates	Fully Insured	
Plan Type	C1 - Standard PPO Plan	
<u>Subs</u> <u>Enrollment Tier</u>	<u>Subscribers</u>	<u>Premium Rate</u>
39 Employee	39	\$5.31
42 Employee + 1	42	\$8.16
62 Family	62	\$16.27
143 <b>TOTAL BY PLAN</b>	143	\$1,559
<b>COMBINED TOTAL</b>	143	\$1,559

Comparison of Benefits

# Flexible Spending Account





## Grand County

### Flexible Spending Account Comparison

	NBS	
	CURRENT	RENEWAL
Monthly Participant Fee	\$3.15 PEPM (\$50 Minimum)	\$3.15 PEPM (\$50 Minimum)
Card Option	\$18/Yr/Participant	\$18/Yr/Participant
New Plan Document	Included (Form 5500, \$200, if required)	Included (Form 5500, \$200, if required)
Monthly Billing Charge	Waived	Waived
Annual Renewal Fee	Waived	Waived

Comparison of Benefits

# Health Savings Account



## Grand County

### Health Savings Account Comparison

	NBS	
	CURRENT	RENEWAL
Monthly Participant Fee	\$2.50 PEPM	\$2.50 PEPM
Card Option	\$18/Yr/Participant	\$18/Yr/Participant
New Plan Document	Included (Form 5500, \$200, if required)	Included (Form 5500, \$200, if required)
Monthly Billing Charge	Waived	Waived
Annual Renewal Fee	Waived	Waived



A Leavitt Group Company

# Grand County

Comparison of Benefits

## Life and Disability

**Rick Stewart**

Employee Benefits Consultant

rick.stewart@gbsbenefits.com (801) 364-7233 x1138

Comparison of Benefits  
Life, AD&D, and Dependent Life



## Grand County

### Basic Life, AD&D and Dependent Life Comparison

		Lincoln
		CURRENT
Eligibility	All Full-Time	X
	All Full-Time Who Elect	
	Management	
Number of Eligible Employees		161
Eligible Employees with Family Status		110
Covered Payroll		\$8,050,000
Rate Guarantee		Until 1/1/2024
Benefit		
Life Insurance		\$50,000
AD&D Insurance		\$50,000
Conversion		Included
Portability		Not Included
Dependent Life		To Age 26
Spouse		\$5,000
Child (live birth - 14 days)		\$0
Child (14 days - 6 months)		\$500
Child (6 months - 19 years)		\$2,500
Monthly Rates		CURRENT
Basic Life (per \$1,000)		\$0.230
AD&D (per \$1,000)		\$0.035
Dependent Life		\$1.280
<b>MONTHLY TOTAL</b>		<b>\$2,274.05</b>
<b>ANNUAL TOTAL</b>		<b>\$27,288.60</b>

**Grand County**  
Supplemental Life

Lincoln	
CURRENT	
Employee Benefit	5X Salary
Increments	\$10,000
Minimum Benefit	\$10,000
Maximum Benefit	\$300,000
Spouse Benefit	50% of EE
Increments	\$5,000
Minimum Benefit	\$5,000
Maximum Benefit	\$150,000
Child Benefit	To Age 26
Increments	\$2,500
Maximum (live birth - 14 days)	\$0
Maximum (14 days - 6 months)	\$250
Maximum (6 months - 19 years)	\$10,000
Guarantee Issue	
Employee	\$150,000
Spouse	\$30,000
Additional Benefits	
Waiver of Premium	Included, 6 Mo
Conversion	Included
Portability	Included
Open Enrollment	Employees, spouses, and children can increase coverage by up to 2x increments w/o EOI to plan max.
Participation Required	CURRENT - 79 Lives
Rate Guarantee	Until 1/1/2024
Rates Per \$1,000	CURRENT
	EE                      Spouse
<25	\$0.040                      \$0.040
25-29	\$0.040                      \$0.040
30-34	\$0.050                      \$0.050
35-39	\$0.060                      \$0.060
40-44	\$0.100                      \$0.100
45-49	\$0.160                      \$0.160
50-54	\$0.250                      \$0.250
55-59	\$0.360                      \$0.360
60-64	\$0.620                      \$0.620
65-69	\$1.520                      \$1.520
70-74	\$2.610                      n/a
75-79	\$8.590                      n/a
Dependent Rates	\$2.00 per \$10,000 (FAM)
AD&D Rates Per \$1,000	
Employee	\$0.040
Spouse	\$0.040
Child	Not Included

Red Font indicates where rates straddle Table I (IRC Section 79 -- Imputed Income)

Comparison of Benefits  
**Disability**





## Grand County Long Term Disability

		Lincoln
		CURRENT
Eligibility	All Full-Time	X
	All Full-Time Who Elect Management	
Number of Eligible Employees		149
Monthly Covered Payroll		\$593,031
Benefit		
Elimination Period		90 Days
Benefit Percentage		66.67%
Maximum Monthly Benefit		\$6,000
Tax Free Benefit		No
COLA Benefit		2% Max
Line of Duty		Yes
Duration of Benefit		SSNRA
Definition of Disability		24 Mo Own Occ
Employer Contribution		100%
Participation Required		100%
Rate Guarantee		Until 1/1/2024
Rates		CURRENT
Per \$100 of Covered Payroll		\$0.453
<b>MONTHLY TOTAL</b>		<b>\$2,686.43</b>
<b>ANNUAL TOTAL</b>		<b>\$32,237.17</b>



A Leavitt Group Company

Voluntary Benefits  
**Grand County**

Comparison of Benefits



Comparison of Benefits

# Supplemental Benefits



**Grand County**  
**Voluntary Accident Plan Renewal**

Carrier	Allstate
Current Enrollment	80
Reimbursement Method	Indemnity benefits that pay according to a schedule of benefits
Coverage Type	Off-Job
Emergency Medical Expenses	\$200 ER /\$100 other
X-Ray	\$200
Ambulance	\$200 ground \$600 air
Organized Sports Benefit	N/A
Hospital Confinement	\$200/day up to 365 days \$400/day for ICU \$1,000 initial confinement
Dislocations	Up to \$4,000
Fractures	Up to \$4,000
AD&D	\$40,000
Wellness Benefit	\$50 twice per person no waiting period (4 total/yr) - payable for any preventative visits (well-child/vision/annual exams)
Portability	Yes
Monthly Premiums	Current/Renewal
Employee	\$11.65
Employee + Spouse	\$20.16
Employee + Children	\$35.93
Family	\$48.18

**Grand County  
Voluntary Critical Illness Plan Renewal**

Carrier		Allstate Benefits	
Current Enrollment	64		
How Do Benefits Pay:	Lump sum paid upon diagnosis of covered illness		
Increments	\$10,000 & \$20,000		
Guaranteed Issue	Yes		
Premiums	Premiums based on Attained Age		
Covered Conditions	Heart Attack 100% Stroke 100% Invasive Cancer 100% Major Organ Transplant 100% End Stage Renal Failure 100% Carcinoma in Situ 25% Coronary Artery By-Pass Surgery 25% Skin Cancer \$250 Advanced Alzheimer's 100% Advanced Parkinson's 100% Benign Brain Tumor 100% Coma 100% Complete Loss of Hearing, Sight or Speech 100% Paralysis 100%		
Re-occurrence Benefit	100% eligible benefit available for different condition available with no waiting period; or same condition after 6 months		
Spouse Coverage	50% of Employee's elected amount		
Dependent Coverage	50% of Employees elected amount; no additional charge		
Wellness Benefit	\$50/yr. per covered person/must complete health screening exam		
Pre-existing Conditions	None		
Benefit Reduction/Termination	None		
Portable	Yes		
Current/Renewal			
Monthly Premium Uni-tobacco	Employee/EE + CH \$10,000	EE + Spouse/Family	
<25	\$2.76	\$4.80	
25-29	\$3.48	\$5.88	
30-34	\$4.73	\$7.81	
35-39	\$6.93	\$11.15	
40-44	\$9.59	\$15.22	
45-49	\$13.48	\$21.18	
50-54	\$18.77	\$29.22	
55-59	\$24.95	\$38.64	
60-64	\$35.54	\$54.75	
65-69	\$49.79	\$76.44	
70-74	\$67.84	\$103.87	
75-79	\$85.76	\$130.93	
80+	\$120.38	\$182.93	
Dependent Coverage	Included in Employees Rate		

## Grand County Voluntary Hospital Indemnity Plan Renewal

Carrier	The Standard
Current Enrollment	48
Hospital Admission (per admission)	\$1,000 Limit 1 admission per year per person
Hospital Confinement (per day)	\$100/day up to 15 days per year
Intensive Care (per day)	\$100/day up to 15 days per year
Maternity Wait	None
Pre-existing Conditions	None
Portability	Yes - coverage terminates at age 80
Monthly Rates	Current/Renewal
Employee	\$10.00
Employee + Spouse	\$21.32
Employee + Children	\$19.14
Family	\$32.54

**Grand County**  
Medical Comparison

		Cigna		Cigna		Cigna		Cigna	
		OAP 80% \$1,000		OAP 80% \$2,000 HDHP		OAP 70% \$2,000		OAP 70% \$2,500 HDHP	
		In-Network	Out-of-Network	In-Network	Out-of-Network	In-Network	Out-of-Network	In-Network	Out-of-Network
<b>Medical Benefits</b>									
Deductible		\$1,000/\$2,000	\$4,000/\$8,000	\$2,000/\$4,000	\$4,000/\$8,000	\$2,000/\$4,000	\$4,000/\$8,000	\$2,500/\$5,000	\$5,000/\$10,000
Out of Pocket Maximum		\$4,000/\$8,000	\$12,000/\$24,000	\$4,000/\$6,550	\$8,000/\$13,100	\$4,000/\$8,000	\$12,000/\$24,000	\$4,000/\$6,550	\$8,000/\$13,100
Deductible Included in OOP Maximum		Yes		Yes		Yes		Yes	
Ded / OOP Embedded		Yes		No		Yes		No	
<b>Professional Services</b>									
Office Visits	Primary Care Physicians	\$25	50% AD	20% AD	50% AD	\$25	50% AD	30% AD	50% AD
	Specialists	\$35	50% AD	20% AD	50% AD	\$35	50% AD	30% AD	50% AD
	Mental Health & Chemical Dependency	\$35	50% AD	20% AD	50% AD	\$35	50% AD	30% AD	50% AD
	Urgent Care	\$45	50% AD	20% AD	50% AD	\$45	50% AD	30% AD	50% AD
	Emergency Room	\$150	\$150	20% AD	20% AD	\$150	\$150	30% AD	30% AD
	Minor Lab / X-Ray	0%	50% AD	20% AD	50% AD	0%	50% AD	30% AD	50% AD
	Major Lab / X-Ray	20% AD	50% AD	20% AD	50% AD	30% AD	50% AD	30% AD	50% AD
	Hospital Outpatient Surgery	20% AD	50% AD	20% AD	50% AD	30% AD	50% AD	30% AD	50% AD
	Preventive Care	0%	Not Covered	0%	Not Covered	0%	Not Covered	0%	Not Covered
<b>Inpatient Services</b>									
	Inp Hospital / Physicians	20% AD	50% AD	20% AD	50% AD	30% AD	50% AD	30% AD	50% AD
	Inp Mental Health & Chemical Dependency	20% AD	50% AD	20% AD	50% AD	30% AD	50% AD	30% AD	50% AD
<b>Additional Benefits</b>									
	Chiropractic/Manipulations	\$35	50% AD	20% AD	50% AD	\$35	50% AD	30% AD	50% AD
	Adult Routine Eye Exam	Not Covered	Not Covered	Not Covered	Not Covered	Not Covered	Not Covered	Not Covered	Not Covered
<b>Prescription Drugs (In-Network)</b>									
Retail	Rx Deductible	None		Medical Deductible Applies		None		Medical Deductible Applies	
	Tier 1	\$5		\$10 AD		\$5		\$10 AD	
	Tier 2	\$25		\$40 AD		\$25		\$40 AD	
	Tier 3	\$50		\$70 AD		\$50		\$70 AD	
	Tier 4	20% up to \$150		N/A		20% up to \$150		N/A	
	Mail Order	3x retail		3x retail		3x retail		3x retail	
Employee Navigator Compatibility	Yes		Yes		Yes		Yes		
<b>Monthly Rates</b>		REVISED RENEWAL		REVISED RENEWAL		ALTERNATE OPTION-1		ALTERNATE OPTION-1	
		Level Funded		Level Funded		Level Funded		Level Funded	
Subs	Enrollment Tier	Subscribers	Premium Rate	Subscribers	Premium Rate	Subscribers	Premium Rate	Subscribers	Premium Rate
42	Employee	15	\$833.21	27	\$696.23	15	\$859.94	27	\$703.83
36	Employee + Spouse	17	\$1,583.19	19	\$1,323.10	17	\$1,633.64	19	\$1,337.75
68	Family	20	\$2,374.74	48	\$1,984.73	20	\$2,450.56	48	\$2,006.56
146	<b>TOTAL BY PLAN</b>	52	\$86,907	94	\$139,204	52	\$89,682	94	\$140,736
	<b>COMBINED TOTAL</b>	146	\$226,111	--	--	146	\$230,418	--	--
<b>Percent of Increase</b>		6.98%				9.02%			

**AGENDA SUMMARY**  
**GRAND COUNTY COUNCIL MEETING**  
**SEPTEMBER 6<sup>TH</sup>, 2022**

<b>TITLE:</b>	Approving Property Tax Abatements and Refunds due to Pack Creek Fire
<b>FISCAL IMPACT:</b>	The total impact is \$600.59 in refunds to owners of property lost in the Pack Creek Fire
<b>PRESENTER(S):</b>	Debbie Swasey, Grand County Assessor

**Prepared By:**  
  
QH

**FOR OFFICE USE ONLY:**  
**Attorney Review:**  
  
N/A

**RECOMMENDATION:**

I move to approve property tax abatements and refunds to residents affected by the Pack Creek Fire in totaling \$600.59.

**BACKGROUND:**

This refunds property taxes paid by residents who lost property in the 2022 Pack Creek Fire

**ATTACHMENT(S):**

Grand County Assessor valuation and taxes.



# MURPHY FIRE 2022

SPACE#	PP ACCOUNT NUMBER	PROPERTY OWNER	MARKET VALUE	TAXABLE VALUE	TAXES	PD/UNPAID	DATE	% LOSS	PERMIT ISSUED
26	HT-02-0089	HAZEN (VET'S EXEMPT)	3073	1834	\$18.34	PAID		100	
14	HT-02-0493	DALEY	4136	2275	\$24.69	UNPAID		100	
13	HT-02-0022	JACOBY	3864	2125	\$23.06	PAID	3/18/2022	100	
15	HT-02-0504	DALEY	10000	5500	\$59.69	PAID	3/17/2022	100	
16	HT-01-0693	ROSS	20555	11305	\$122.69	PAID	3/7/2022	100	
17	HT-01-0566	MCCANDLESS	2727	1500	\$16.28	UNPAID		DAMAGE	PERMIT ISSUED
27	HT-02-0262	MATTHEWS	4436	2440	\$26.48	UNPAID		100	
25	HT-02-0498	MAXWELL	25000	13750	\$149.23	PAID	3-3.2022	DAMAGE	PERMIT ISSUED
28	HT-02-0081	BUCKINGHAM/WILSON	12755	10315	\$111.94	UNPAID		100	
29	HT-02-0297	KANENESKE	8073	4440	\$48.19	PAID	3/28/2022	DAMAGE	PERMIT ISSUED

**AGENDA SUMMARY**  
**GRAND COUNTY COMMISSION MEETING**

<b>TITLE:</b>	Approving Bid for 2023 Commercial Appraisal Services
<b>FISCAL IMPACT:</b>	\$188,980
<b>PRESENTER(S):</b>	DEBBIE SWASEY

Prepared By:  
DEBBIE SWASEY  
125 E. CENTER ST  
MOAB UTAH, 84532  
1-435-259-1329  
DSWASEY@GRANDCOUN  
TYUTAH.NET

**FOR OFFICE USE ONLY:**  
Attorney Review:

**RECOMMENDATION:**

I move to approve the contract for 2023 commercial appraisal services with The Appraisers, Inc. for \$188,980.

**BACKGROUND:**

This was a result of the RFP published in the Times Independent on June 1<sup>st</sup> and June 8<sup>th</sup> 2022. The only company to respond were The Appraisers Inc. Located at 350 East Center St. Provo Utah 84603. No other bids were Submitted for this RFQ,

The Appraisers Inc. have performed the commercial appraisals in Grand Count since 2007. The advantage to having them do so is that they already have all the counties data and have access to MLS sales which help with having an equitable valuation.

**Attachment(s):**

- RFP
- Times independent publications.
- Bid from The Appraisers Inc.
- Contract and exhibits

## INDEPENDENT CONTRACTOR AGREEMENT

This **INDEPENDENT CONTRACTOR AGREEMENT** is hereby entered into this 6th day of September 2022 by and between **Grand County**, a political subdivision of the State of Utah, located at 125 E. Center Street, Moab, UT 84532 (the “County”) and The Appraisers, a Utah limited liability company located at 350 E Center St STE 200 Provo, Utah 84606.

### WITNESSETH

WHEREAS Contractor is willing to provide services to County as an Independent Contractor, and County is willing to accept services from and compensate Contractor for said services subject to this Agreement;

NOW THEREFORE, in consideration of the mutual promises and covenants set forth in this Agreement, County and Contractor agree as follows:

1. **SERVICES.** Contractor herewith agrees to perform the following services, as more particularly described in the Scope of Work attached hereto as ***Exhibit A.***

Reappraisal of all commercial properties, Land and Buildings within Grand County, Utah. Scope of work will include approximately 1060 land parcels and 1300 buildings.

The Parties acknowledge that they may amend and modify the Services only through written Amendment, which shall be attached to this Agreement and incorporated herein upon mutual execution.

2. **PROJECT SCHEDULE.** Contractor shall complete the Services on the following schedule (the “Project Schedule”):

Project will commence September 1, 2022 and be concluded by April 1, 2023.

Contractor shall use commercially reasonable efforts to meet the Project Schedule, and the County agrees to cooperate in good faith to allow Contractor to meet the Project Schedule in a timely and professional manner. The Parties acknowledge that they may amend and modify the Project Schedule only through written Amendment, which shall be attached to this Agreement and incorporated herein upon mutual execution.

3. **TERM OF AGREEMENT.** Subject to Section 2, this Agreement shall begin on the Effective Date and shall expire on or before June 1, 2023.

4. **PAYMENT.**

- a. Compensation. County shall pay Contractor, and Contractor shall accept from County, in full payment for the Services under this Agreement, the following compensation: \$188,900

(the "Compensation"). Contractor shall invoice the County \$15,000 in 2022. Remaining balance will be paid upon completion of the Services, and the County shall pay Contractor within thirty (30) days of the County's approval of the same.

- b. **PROFESSIONAL LICENSES & COMPLIANCE WITH LAWS.** Contractor shall obtain and be responsible for all occupational and professional licenses and permits required to perform the Services prior to the commencement of the same. Further, Contractor shall comply with all federal, state, and local laws, ordinances and regulations governing the Services.

*See Exhibit B-D.*

5. **CONTRACTOR, DEFINED.**

- a. Independent Contractor. Contractor is and shall always be an independent contractor with respect to the Services performed hereunder. Contractor accepts full and exclusive liability for the payment of any and all premiums, contributions, or taxes for workers compensation, Social Security, unemployment benefits, or other employee benefits now and hereinafter imposed under any state or federal law which are measured as wages, salaries or other remuneration paid to persons employed by Contractors on work performed under the terms of this Agreement.
- b. No Third-Party Beneficiary. Nothing contained in this Agreement, nor any act of the County or Contractor, shall be deemed or construed to create any third-party beneficiary or principal and agent association or relationship involving the County. The Contractor has no authority to take any action or execute any documents on behalf of the County.
- c. Miscellaneous. As used herein, Contractor shall include all owners, members, shareholders, directors, officers, agents, employees, heirs, assigns, and subcontractors of Contractor. All Contractor's employees engaged hereunder shall be at least 18 years of age. Further, the County reserves the right to remove employees of Contractor or Subcontractor engaged hereunder for substandard work, gross negligence or intentional disregard for county property, or drug or alcohol use.
- d. This Section shall survive expiration or termination of this Agreement.

- 6. **OWNERSHIP RIGHTS.** Contractor understands and agrees that the Work Product created by Contractor hereunder is for the sole and exclusive use of the County. Contractor further understands and agrees that the County shall be the sole and exclusive owner of all right, title, and interest in and to such Work Product. The County has the right to use or not use the Work Product and to use, reproduce, reuse, alter, modify, edit or change the Work Product as it sees fit and for any purpose. This Section shall survive expiration or termination of this Agreement.

7. CONFIDENTIALITY. All designated confidential information disclosed by the County to the Contractor hereunder shall be kept confidential by Contractor. In such event, Contractor agrees to use all reasonable precautions to ensure that all such confidential information is properly protected and kept from unauthorized persons or disclosure. This Section shall survive expiration or termination of this Agreement.

8. REPRESENTATIONS AND WARRANTIES.

Contractor represents and warrants to the County that Contractor is free to enter into this Agreement and that Contractor's performance hereunder shall not conflict with any other Agreements to which Contractor may be a party. Contractor further represents and warrants to the County that the Work Product is unique and original, is clear of claims or encumbrances, and does not infringe on the rights of any third parties. Contractor shall comply with all federal, state, and local laws, ordinances and regulations governing the Services. This Section shall survive expiration or termination of this Agreement.

9. INSURANCE.

a. General. Prior to Contractor's commencement of the Services and during the term of this Agreement, Contractor shall carry the following insurance with an insurance company duly admitted into the State of Utah which maintains an A.M. Best rating of "A-" or better:

i. *Professional Liability* with coverage of not less than \$1 million each claim and \$2 million aggregate

ii.

*Workers' Compensation and Employers' Liability Insurance* with coverage of not less than \$100,000 for bodily injury caused by accident and \$100,000 for bodily injury by disease unless Contractor attaches a Workers' Compensation Coverage Waiver hereto; and

iii. Automobile and Insurance

Commercial Appraiser shall use a personal automobile in the performance of this contract and shall maintain automobile liability insurance with limits of not less than \$200,000 per person and \$500,000 per occurrence for bodily injury and not less than \$20,000 per occurrence for property damage. Commercial Appraiser shall bear the responsibility for any insurance requirements.

b. Certificates of Insurance. Each Certificate of Insurance shall be attached hereto as *Exhibit B-D* and provide the following: a) designation of the County as an Additional Insured; and b) an endorsement for Waiver of Subrogation. Early cancellation or termination of the County's coverage hereunder shall constitute default.

c. Survival. This Section shall survive expiration or termination of this Agreement

10. BREACH. As used herein, Breach shall mean any failure by a party hereunder to perform any of its obligations under this Agreement, including but not limited to: Contractor's failure to commence or otherwise perform the Services in accordance with the provisions of this Contract, Contractor's failure to use an adequate amount or quality of personnel or equipment to complete the Services without delay, a party's adjudication as bankrupt, assignment of this Agreement for the benefit of its creditors, insolvency, or any party's failure to make prompt payments required hereunder, including Contractor's payments to its subcontractors, materialman, or laborers.

#### 11. TERMINATION OF AGREEMENT.

a. By the County. In the event of Contractor's Breach hereunder, the County may, after giving the Contractor three (3) days' written notice, terminate this Contract and take possession of the Services. Upon receipt of such notice, Contractor shall cease operations and terminate existing subcontractors and purchase orders to the extent directed in the notice and complete such portions of the Services and take all actions to mitigate any losses and damages arising from the termination, as specified in the notice. Upon termination pursuant to this Section, the Contractor shall be entitled to receive, as full and final compensation for the Services, the Contract Sum attributable to the Services properly performed prior to the effective date of termination to the extent not previously paid and reasonable and necessary termination expenses for demobilization (subject to the County's receipt of supporting documentation acceptable to the County) and the ratable proportion of the Contractor's profit earned as of that date, provided, however, that the total amount paid to Contractor pursuant to this Section shall not exceed the Compensation.

b. By the Contractor. Contractor shall have the right to terminate this Contract in the event the County has failed, without cause, to make payment required hereunder, or the Project has been suspended for more than one hundred twenty (120) days; however, provided that such suspension is not the result of acts of force majeure or acts or omissions of the Contractor.

c. Effect of Termination. In the event of termination under this Section, this Agreement (other than those Sections which survive termination, as stated herein), shall forthwith become wholly void and of no further force and effect; provided, however, that nothing herein shall relieve any party from liability for willful Breach of this Agreement.

12. INDEMNIFICATION. The Services performed by Contractor shall be at the risk of Contractor exclusively. Contractor herewith agrees to indemnify, defend, and hold the County, its officers, agents, officials and employees, harmless from any action, causes of action, claims for relief, demands, damages, expenses, costs, fees, taxes, or compensation, whether or not said actions,

causes of action, claims for relief, demands, damages, costs, fees, expenses and/or compensations are known or unknown, are in law or equity, and without limitation, all claims of relief which can be set forth through a complaint or otherwise that may arise out of the acts or omissions, negligent or otherwise of the contractor, the County or their respective officers, officials, agents, or employees, or any person or persons. This Section shall survive expiration or termination of this Agreement.

13. FORCE MAJEURE. Neither party shall be responsible or liable for any failure or delay in the performance of its obligations hereunder arising out of or caused by, directly or indirectly, forces beyond its control (“Force Majeure”), including, without limitation, strikes; work stoppages; acts of war or terrorism; civil or military disturbances; nuclear or natural catastrophes or acts of God; global, state-wide or local pandemics; state-wide or local states of emergencies which cause travel or movement restrictions; and interruptions or malfunctions of utilities, communications or computer (software and hardware) services; provided, however, that each party shall use reasonable efforts consistent with accepted practices in their respective industries to resume performance as soon as practicable under the circumstances. This Section shall survive expiration or termination of this Agreement.
14. ENTIRE AGREEMENT / SUBCONTRACTORS. This Agreement together with its *Exhibits B-E* contains the complete Agreement concerning the contracted service arrangement between the parties and shall, as of the effective date hereof, supersede all other Agreements between the parties. The parties stipulate that neither of them has made any representations with respect to the subject matter of this Agreement or any representations including the execution and delivery of this Agreement except such representations as are specifically set forth in this Agreement and each of the parties acknowledges that they or it have relied on its own judgment in entering into this Agreement. The Parties further acknowledge that any payments or representations that may have been made by either of them to the other prior to the date of executing this Agreement are of no effect and that neither of them has relied thereon in connection with their or its dealings with the other. The Contractor may subcontract out a portion of the work to another party only with the express written permission of Grand County. It is acknowledged that any Agreement between the Contractor and Subcontractor is not binding on Grand County.
15. MODIFICATION OF AGREEMENT. Any modification of this Agreement or additional obligation assumed by either party in connection with this Agreement shall be binding only if evidenced by writing signed by each party or an authorized representative of each party.
16. NO ASSIGNMENT. This Agreement is not assignable without the written consent of the Parties.
17. DISPUTES. Should any disputes arise with respect to this Agreement, the Contractor and the County agree to act immediately to resolve any such disputes. Time is of the essence in the resolution of disputes. The Contractor agrees that the existence of a dispute notwithstanding, it will continue without delay to carry out all its responsibilities under this Agreement in the accomplishment of all non-disputed work, any additional costs incurred by the Contractor or

County as a result of such failure to proceed shall be borne by the Contractor; and the Contractor shall not make a claim against the County for such costs.

18. CHOICE OF LAW. It is the intention of the parties to this Agreement that this Agreement and the performance under this Agreement, and all suits and special proceedings under this Agreement, be construed in accordance with and under and pursuant to the laws of the State of Utah and that, in any action, administrative action, special proceeding or other proceeding that may be brought arising out of, in connection with, or by reason of this Agreement, the laws of the State of Utah shall be applicable and shall govern to the exclusion of the law of other forums. Any such action shall be brought in the 7<sup>th</sup> Judicial District, State of Utah, Grand County. This Section shall survive expiration or termination of this Agreement
19. NO WAIVER. The failure of either party to this Agreement to insist upon the performance of any of the terms and conditions of this Agreement, or the waiver of any breach of any of the terms and conditions of this Agreement, shall not be construed as thereafter waiving any such terms and conditions, but the same shall continue and remain in full force and effect as if no such forbearance or waiver had occurred.
20. SEVERABILITY. The invalidity of any portion of this Agreement for any reason will not and shall not be deemed to affect the validity of any other provision. In the event that any provision of this Agreement is held to be invalid, the parties agree that the remaining provisions shall be deemed to be in full force and effect as if they had been executed by both parties subsequent to the severing of the invalid provision.
21. UNDERSTANDING AND EFFECT OF AGREEMENT.
  - a. Parties acknowledge that they have been advised to consult legal counsel and have had the opportunity to consult with legal counsel prior to entering into this Agreement.
  - b. Parties warrant that they enter into this Agreement with full knowledge of the meaning and future effect of the promises, releases and waivers contained herein.
  - c. Parties warrant that they have entered into the releases and waivers contained in this Agreement voluntarily and that they make them without any duress or undue influence of any nature by any person.
22. PARAGRAPH HEADINGS. The titles to the paragraphs of this Agreement are solely for the convenience of the parties and shall not be used to explain, modify, simplify, or aid in the interpretation of the provisions of this Agreement.
23. ATTORNEYS' FEES AND COSTS. In the event of dispute hereunder, the prevailing party, as determined by a court of competent jurisdiction, shall recover its attorneys' fees and costs incurred to enforce this Agreement.



24. DUTY OF NOTIFICATION. Upon filing for bankruptcy or insolvency proceeding by or against the Contractor, whether voluntary or involuntary, or upon appointment of a receiver, trustee, or assignee for the benefit of creditors, the Contractor shall immediately notify the County.

IN WITNESS WHEREOF, each party to this Agreement has caused it to be executed on the date indicated below.

\_\_\_\_\_  
Contractor's Signature                      Printed Name of Contractor and Title                      Date

\_\_\_\_\_  
County Signature                      Chair, Grand County Commission                      Date

ATTEST:

\_\_\_\_\_  
Grand County Clerk/Auditor                      Date

---

**Contact Information**

**Contractor's Contact Information**

Name: Gordon Lowe  
Title:  
Address:  
Phone: 801-377-7785  
Fax:  
Email:

**County's Assigned Project Manager**

Name: Debbie Swasey  
Title: Assessor  
Address:  
Phone: 435-259-1329  
Fax:  
Email: dswasey@grandcountyutah.net



---

P.O. Box 325 • Provo, Utah 84603 • Phone (801) 377-7785 • Fax (801) 377-7798 •  
[www.TheAppraisersInc.com](http://www.TheAppraisersInc.com)

June 24, 2022

Grand County Clerk-Auditor  
ATTN: Gabriel Woytek  
125 East Center Street  
Moab, UT 84532  
[gwoytek@grandcouth.utah.net](mailto:gwoytek@grandcouth.utah.net)

RE: Commercial Reappraisal for 2023 Tax Roll

To Whom it concerns:

I am writing in response to the referenced mass appraisal services requested by Grand County, posted in The Times-Independent on June 2 and 9, 2022. It was a pleasure working with the Grand County Assessor's Office and other county agencies since our first appraisal contract in 2008.

The Appraisers, Inc. has performed mass appraisal services for counties throughout Utah over the past 35 years. County services have included benchmark appraisals, land guides, mass appraisals and annual, new growth appraisals. Over this period, we have tracked market trends and continue to maintain a comprehensive sales database of multiple property types. We work closely with Assessor's Office employees and have mentored staff appraisers through their respective certification processes. Our relationship with the Grand County Assessor's Office is favorable, and we hope to continue. Our office has completed numerous appraisal assignments in Grand County over the past 35 years from the Book Cliffs to Potash, the Colorado River Corridor, Spanish Valley, La Sals, and Moab. Our knowledge of the market and property transfers is extensive and ongoing.

We continue to improve and upgrade our systems and appraisal methods for better efficiency and detail. Our most recent upgrade is fully digital field inspections which combines respective parcel information and photography integration. This has eliminated most paperwork during the parcel inspections.

This is our formal cost estimate for the 2023 Grand County commercial reappraisal. The number of land parcels and buildings provided by the county assessor is 750 and 857 respectively. Based on our records from the 2018 commercial reappraisal, there were 668 land parcels and 1,059 buildings. The building count could change, depending on the rate of new construction over the past year. Additional parcels from New Growth brings our parcel estimate closer to 1060 and the building count to be closer to 1300. Based on our current records, we propose the following bid structure:

ITEM	QUANTITY		RATE		TOTAL
Parcels	1,060	@	\$38	=	\$40,280
Buildings*	1,300	@	\$99	=	\$128,700
Land Guide**	Lump Sum				\$20,000
<b>Total</b>					<b>\$188,980</b>

\*Includes Site Improvements, i.e. non-building structures

\*\*Land Guide includes Software and Program fees


The Appraisers, Inc. owns and maintains a licensed copy of Marshall and Swift Cost Estimator (Commercial and Residential). The expense of maintaining this program is included in the quoted estimate. We will work with the Assessor to develop rental surveys to be sent to respective property owners from the Grand County Assessor's office. Final billing will be based on a price per unit of actual parcels and buildings appraised. In other words, if the number of land parcels or buildings changes from what is reflected above, our bill will change accordingly.

Representation at county Board of Equalization will be at an hourly rate of \$150 per hour plus mileage (\$0.63 per mile) and lodging (if required). However, all efforts will be utilized to avoid this costly process based on market evidence. Ongoing consulting is available, at the discretion of the Assessor, for new growth and annual market evaluation. The hourly rate for ongoing consulting will be set at \$120 per hour plus mileage (\$0.63 per mile) and lodging when justified.

Should the bid be awarded to our office, we will bill the county \$15,000 per month beginning the start date of the project and ending with a final bill when the work is completed.

Should you wish to visit with any of our most recent clients, contact information can be provided. Thank you for the opportunity to be of service. Please know that we are always on hand to meet your real estate appraisal needs.

Respectfully,



Gordon E. Lowe, Appraiser

GEL

# Exhibit “A”

## DETAILED REVIEW PROCESS

### **59-2-303.1**

(3) (a) "...the county assessor shall complete a **detailed review of property characteristics** for each property at least once every five years."

### **USPAP**

SR 6-1(b) "...not commit a substantial **error of omission**.... "

SR 6-2(e) "identify the **characteristics** of the properties that are relevant...."

SR6-5 "...when necessary for credible assignment results. . . (d) identify the need for and extent of any **physical inspection**."

SR 6-8(1) "describe the **procedure for collecting**, validating, and reporting data."

SR 6-9 "I certify that...I have (or have not) made a personal **inspection** of the properties...."

### **R884-24P-70** (if you have a current fly over)

"(3)(a) A detailed review of property characteristic shall include a **sufficient inspection to determine any changes** to real property due to:

"(i) new construction, additions, remodels, demolitions, land segregations, changes in use, or other changes of a similar nature; and

"(ii) a change in **condition or effective age**.

"(3)(b)(i) A detailed review of property characteristics shall be made in accordance with the **IAAO Standard on Mass Appraisal of Real Property**.

"(ii) When using **aerial photography**, including oblique aerial photography, the date of the photographic flight is the property review date for purposes of Section 59-2-303.1."

### **IAAO Standard on Mass Appraisal of Real Property, ©2006**

"3.3.2.1 Initial Data Collection. The primary way to obtain property characteristics data is to **physically inspect** the properties...."

"3.3.5 Alternative to Periodic On-Site Inspections. Jurisdictions may employ a set of **digital image technology** tools to replace a routine cyclical field inspection with a computer assisted office review. This tool set should include:

- High-resolution street-view images...

# Exhibit “B”



THEAPPR-01

JSANANGEL

**CERTIFICATE OF LIABILITY INSURANCE**

DATE (MM/DD/YYYY)  
10/29/2021

THIS CERTIFICATE IS ISSUED AS A MATTER OF INFORMATION ONLY AND CONFERS NO RIGHTS UPON THE CERTIFICATE HOLDER. THIS CERTIFICATE DOES NOT AFFIRMATIVELY OR NEGATIVELY AMEND, EXTEND OR ALTER THE COVERAGE AFFORDED BY THE POLICIES BELOW. THIS CERTIFICATE OF INSURANCE DOES NOT CONSTITUTE A CONTRACT BETWEEN THE ISSUING INSURER(S), AUTHORIZED REPRESENTATIVE OR PRODUCER, AND THE CERTIFICATE HOLDER.

**IMPORTANT:** If the certificate holder is an ADDITIONAL INSURED, the policy(ies) must have ADDITIONAL INSURED provisions or be endorsed. If SUBROGATION IS WAIVED, subject to the terms and conditions of the policy, certain policies may require an endorsement. A statement on this certificate does not confer rights to the certificate holder in lieu of such endorsement(s).

<b>PRODUCER License # 0F82764</b> Inszone Insurance Services, LLC 2721 Citrus Road, Suite A Rancho Cordova, CA 95742		<b>CONTACT NAME: Shaunna Gage</b> PHONE (A/C, No, Ext): (801) 655-0304 FAX (A/C, No): (916) 400-2625 E-MAIL ADDRESS: sgage@inszoneins.com	
		INSURER(S) AFFORDING COVERAGE <b>INSURER A : Hartford Insurance Group</b> NAIC # <b>29424</b>	
<b>INSURED</b>  The Appraisers, Inc. 350 E Center St STE 200 Provo, UT 84606		INSURER B : INSURER C : INSURER D : INSURER E : INSURER F :	

**COVERAGES CERTIFICATE NUMBER: REVISION NUMBER:**

THIS IS TO CERTIFY THAT THE POLICIES OF INSURANCE LISTED BELOW HAVE BEEN ISSUED TO THE INSURED NAMED ABOVE FOR THE POLICY PERIOD INDICATED. NOTWITHSTANDING ANY REQUIREMENT, TERM OR CONDITION OF ANY CONTRACT OR OTHER DOCUMENT WITH RESPECT TO WHICH THIS CERTIFICATE MAY BE ISSUED OR MAY PERTAIN, THE INSURANCE AFFORDED BY THE POLICIES DESCRIBED HEREIN IS SUBJECT TO ALL THE TERMS, EXCLUSIONS AND CONDITIONS OF SUCH POLICIES. LIMITS SHOWN MAY HAVE BEEN REDUCED BY PAID CLAIMS.

INSR LTR	TYPE OF INSURANCE	ADDL SUBR INSD WVD	POLICY NUMBER	POLICY EFF (MM/DD/YYYY)	POLICY EXP (MM/DD/YYYY)	LIMITS
A	<input checked="" type="checkbox"/> COMMERCIAL GENERAL LIABILITY <input type="checkbox"/> CLAIMS-MADE <input checked="" type="checkbox"/> OCCUR  GEN'L AGGREGATE LIMIT APPLIES PER: <input checked="" type="checkbox"/> POLICY <input type="checkbox"/> PRO-JECT <input type="checkbox"/> LOC OTHER:		57SBAAN6AFL	11/1/2021	11/1/2022	EACH OCCURRENCE \$ <b>2,000,000</b> DAMAGE TO RENTED PREMISES (Ea occurrence) \$ <b>1,000,000</b> MED EXP (Any one person) \$ <b>10,000</b> PERSONAL & ADV INJURY \$ <b>2,000,000</b> GENERAL AGGREGATE \$ <b>4,000,000</b> PRODUCTS - COMP/OP AGG \$ <b>4,000,000</b>
	<b>AUTOMOBILE LIABILITY</b> ANY AUTO OWNED AUTOS ONLY   SCHEDULED AUTOS HIRED AUTOS ONLY   NON-OWNED AUTOS ONLY					COMBINED SINGLE LIMIT (Ea accident) \$ BODILY INJURY (Per person) \$ BODILY INJURY (Per accident) \$ PROPERTY DAMAGE (Per accident) \$
	<input type="checkbox"/> UMBRELLA LIAB <input type="checkbox"/> EXCESS LIAB DED   RETENTION \$	<input type="checkbox"/> OCCUR <input type="checkbox"/> CLAIMS-MADE				EACH OCCURRENCE \$ AGGREGATE \$
	<b>WORKERS COMPENSATION AND EMPLOYERS' LIABILITY</b> ANY PROPRIETOR/PARTNER/EXECUTIVE OFFICER/MEMBER EXCLUDED? (Mandatory in NH) Y/N If yes, describe under DESCRIPTION OF OPERATIONS below		N/A			PER STATUTE   OTH-ER E.L. EACH ACCIDENT \$ E.L. DISEASE - EA EMPLOYEE \$ E.L. DISEASE - POLICY LIMIT \$

DESCRIPTION OF OPERATIONS / LOCATIONS / VEHICLES (ACORD 101, Additional Remarks Schedule, may be attached if more space is required)  
 Verification Of Insurance

<b>CERTIFICATE HOLDER</b>  Verification Of Insurance	<b>CANCELLATION</b>  SHOULD ANY OF THE ABOVE DESCRIBED POLICIES BE CANCELLED BEFORE THE EXPIRATION DATE THEREOF, NOTICE WILL BE DELIVERED IN ACCORDANCE WITH THE POLICY PROVISIONS.  AUTHORIZED REPRESENTATIVE 
--	--

ACORD 25 (2016/03)

© 1988-2015 ACORD CORPORATION. All rights reserved.

The ACORD name and logo are registered marks of ACORD



**DECLARATIONS**

**Aspen American Insurance Company**

(Referred to below as the "Company")  
 590 Madison Avenue, 7th Floor  
 New York, NY 10022  
 877-245-3510

Date Issued	Policy Number	Previous Policy Number
11/9/2021	AAI010730-01	

THIS IS A CLAIMS MADE AND REPORTED POLICY. COVERAGE IS LIMITED TO LIABILITY FOR ONLY THOSE CLAIMS THAT ARE FIRST MADE AGAINST THE INSURED DURING THE POLICY PERIOD AND THEN REPORTED TO THE COMPANY IN WRITING NO LATER THAN SIXTY (60) DAYS AFTER EXPIRATION OR TERMINATION OF THIS POLICY, OR DURING THE EXTENDED REPORTING PERIOD, IF APPLICABLE, FOR A WRONGFUL ACT COMMITTED ON OR AFTER THE RETROACTIVE DATE AND BEFORE THE END OF THE POLICY PERIOD. PLEASE READ THE POLICY CAREFULLY.

<p>1. Customer ID: 115244                  Named Insured:                  APPRAISERS INC., THE                  350 E. Center Street, Ste. 200                  Provo, UT 84606</p>	
<p>2. Policy Period: From: 11/05/2021 To: 11/05/2022                  12:01 A.M. Standard Time at the address stated in 1 above.</p>	
<p>3. Deductible: \$1000 Each Claim</p>	
<p>4. Retroactive Date: 11/05/2021</p>	
<p>5. Inception Date: 11/05/2021</p>	
<p>6. Limits of Liability: A. \$1,000,000 Each Claim                  B. \$1,000,000 Aggregate                   Subpoena Response: \$5,000 Supplemental Payment Coverage                  Pre-Claim Assistance: \$5,000 Supplemental Payment Coverage                  Disciplinary Proceeding: \$7,500 Supplemental Payment Coverage                  Loss of Earnings: \$500 per day Supplemental Payment Coverage</p>	

7. Covered Professional Services (as defined in the Policy and/or by Endorsement):			
Real Estate Appraisal and Valuation:	Yes	<input checked="" type="checkbox"/>	No <input type="checkbox"/>
Residential Property:	Yes	<input checked="" type="checkbox"/>	No <input type="checkbox"/>
Commercial Property:	Yes	<input checked="" type="checkbox"/>	No <input type="checkbox"/>
Bodily Injury and Property Damage Caused			
During Appraisal Inspection (\$100,000 Sub-Limit):	Yes	<input checked="" type="checkbox"/>	No <input type="checkbox"/> (If "yes", added by endorsement)
Right of Way Agent and Relocation:	Yes	<input type="checkbox"/>	No <input checked="" type="checkbox"/>
Machinery and Equipment Valuation:	Yes	<input type="checkbox"/>	No <input checked="" type="checkbox"/>
Personal Property Appraisal:	Yes	<input type="checkbox"/>	No <input checked="" type="checkbox"/> (If "yes", added by endorsement)
Real Estate Sales/Brokerage:	Yes	<input type="checkbox"/>	No <input checked="" type="checkbox"/> (If "yes", added by endorsement)



8.	Report <b>Claims</b> to: LIA Administrators & Insurance Services, 800-334-0652, P.O. Box 1319, 1600 Anacapa St, Santa Barbara, California 93101
9.	<b>Annual Premium:</b> <b>\$1,760.00</b>
10.	<b>Forms attached at issue:</b> LIA002 (04/19) LIA UT (05/19) LIA012 (05/19) LIA164 (05/19)

This Declarations Page, together with the completed and signed Policy Application including all attachments and exhibits thereto, and the Policy shall constitute the contract between the Named **Insured** and the Company.

11/09/2021

Date



By

Authorized Representative

## Appraisal, Valuation and Property Services Professional Liability Insurance Policy

**Named Insured:** APPRAISERS INC., THE

**Policy Number:** AA1010730-01

**Effective Date:** 11/05/2021

**Customer ID:** 115244

**THIS ENDORSEMENT CHANGES THE POLICY. PLEASE READ IT CAREFULLY.**

### ADDITIONAL COVERED PROFESSIONALS ENDORSEMENT

In consideration of the premium charged, it is agreed that Section **IV. DEFINITIONS (I) "Insured"** is amended to include:

**"Insured"** means:

The persons identified below, but only while acting on behalf of the Named **Insured**:

Name	Coverage Effective Date
Gordon Lowe	11/05/2021
Jeffrey Salmon	11/05/2021

All other terms, conditions, and exclusions of this Policy remain unchanged.

# Exhibit “C”



**WCF** 100 West Towne Ridge Parkway  
 Sandy, UT 84070  
 INSURANCE (800) 446-2667 | wcf.com

PRODUCER:  
 WCF Solutions, Inc.

Guaranteed	INSURANCE PROPOSAL	Proposal No: <b>2110259-1406900</b>
INSURED: <b>APPRAISERS INC THE</b>		INSURED IS: <b>Corporation</b>
<b>PO BOX 325</b>		EFFECTIVE DATE: <b>12/28/2021 to 12/28/2022 at 12:01am</b>
<b>PROVO, UT 84603</b>		
WCF Mutual Insurance Company is pleased to provide you with this proposal.		
The premium for this policy will be determined by our manuals of rules, classifications, rates and rating plans. All information required below is subject to verification and change.		

Classifications	Code No.	Premium Basis Total Estimated Annual Remuneration	Rates Per \$100 of Remuneration	Net Rate	Estimated Annual Premium
<b>STATE: Utah 12/28/2021 to 12/28/2022 at 12:01 AM</b>					
REAL ESTATE APPRAISAL COMPANIES- OUTSIDE EMPLOYEES	8721	200,408	0.13	0.23	\$261
CLERICAL OFFICE EMPLOYEES NOC	8810	53,686	0.09	0.16	\$48
<b>TOTAL MANUAL PREMIUM</b>					<b>\$309</b>
EMPLOYERS LIABILITY	100/500/100	9800	309	0.00%	\$309
<b>TOTAL STANDARD PREMIUM</b>					<b>\$309</b>
EXPENSE CONSTANT	0900	309	\$200.00		\$509
TERRORISM	9740	254,094	0.005		\$522
CATASTROPHE-OTHER THAN CERTIFIED	9741	254,094	0.01		\$547
ACTS OF TERRORISM					
<b>ESTIMATED ANNUAL PREMIUM</b>					<b>\$547</b>
<b>Total Due For: Utah 12/28/2021 to 12/28/2022 at 12:01 AM</b>					<b>\$547</b>

Proposal Prepared: 11/16/2021 Requestor: WCF Solutions, Inc.

WCF Insurance is the brand and marketing name for WCF Mutual Insurance Company (NAIC #10033), a Utah insurance corporation, and WCF National Insurance Company (NAIC #40517), domiciled in Utah and licensed in all 50 states and the District of Columbia. WCF Insurance, 100 W. Towne Ridge Parkway, Sandy, Utah, 84070.

# Exhibit “D”

**GORDON E. LOWE**

**Occupation:** Real Estate Appraiser,  
Owner of  
"The Appraisers, Inc."  
Provo, Utah since 1991.



**Professional**

**Affiliation:** Utah State - Certified General Appraiser, #5461319-CG00, expires April 30, 2024  
Practicing Affiliate Member of the Appraisal Institute.  
Vice-Chair, Central Utah Sub-chapter of the Appraisal Institute for 1999.

**Volunteer**

**Affiliation:** Boy Scouts of America, Venturing Crew Advisor  
James E. West Fellow  
Kiwanis Club Member

**Instructor: Courses Taught**

Valuation of Bed and Breakfast Inns

**Education:**

College Graduate, Brigham Young University, 1991  
B.S. Economics with emphasis in agricultural application.  
Appraisal Institute Course Graduate, completed nine courses required by the Appraisal Institute for the MAI designation:

- (1) Uniform Standards of Professional Appraisal Practice Update Course, May 12, 2014
  - (2) SPP (Part A) Standards of Professional Appraisal Practice of the Appraisal Institute, May 11, 2010,
  - (3) SPP (Part B) Standards of Professional Appraisal Practice of the Appraisal Institute, Sept. 25, 2010,
  - (4) 1A1 Real Estate Appraisal Principles, 1992,
  - (5) 1A2 Basic Valuation Procedures, 1992,
  - (6) 210: Residential Case Study, March 1993,
  - (7) Capitalization Theory and Tech. (Part A & B), 1992,
  - (8) Report Writing and Valuation Analysis, September 2000
  - (9) Highest & Best Use and Market Analysis, March 2002
- Utah Association of Appraisers, Utah Law Lecture, March 1998  
Appraising from Blueprints and Specifications, October 1993

**Continuing Education:**

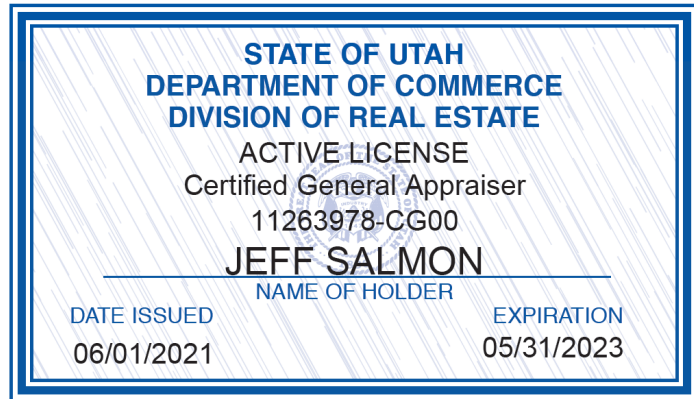
Appraisal of Retail Properties, March 1995  
Geological Concerns, May 1996  
Property Title Concerns, May 1996  
HVAC Systems in Commercial Buildings, May 1996  
Wasatch Front Commercial Market, May 1997  
Industrial Valuation, September 1997  
Preserving Utah's Open Space in Urban Environments, August 1997  
Appraisal & Real Estate Issue, March 1998  
Specialized Appraisal Issues, September 1998  
Takings 101, March 2001  
Uniform Standards for Federal Land Acquisitions, April 2002  
Scope of Work: Expanding Your Range of Services, February 2008  
Site Valuation and Cost Approach, April 2010  
Physical Legal Economic Overview of Water Rights Seminar, November 2010  
Legislative Report to Appraisers, April 2011  
Federal and State Government Update, October 2011  
Appraisal Procedures and Economic Update Seminar, January 2012  
40 Low Income Housing Valuation, February 2013  
Real Estate Finance Statistics & Valuation Modeling, October 2013  
The Utah Commercial Real Estate Symposium 2014, January 2014  
Appraiser Supervisor & Training Workshop, June 25, 2014  
Ag Outlook, Beef Topics Seminar – Idaho/Utah Chapter ASFMRA, January 2016  
Residential Applications Part 1: Using Technology to Measure & Support Assignment Results, April 2016  
Residential Applications Part 2: Using Technology to Measure & Support Assignment Results, April 2016  
Uniform Appraisal Standards for Federal Land Acquisitions: Practical Applications, August 2017  
Uniform Standards of Professional Appraisal Practices, January 2020  
Foundations of Appraisal Review (A600), October 2020  
Marshall & Swift Commercial Cost Approach Certification, February 2022

**Partial List of Clients:**

Appraisal Services Directorate	Summit County
Bureau of Land Management	Tooele County
Bureau of Reclamation	Uintah County
School and Institutional Trust Lands Administration	Utah County
The Nature Conservancy	Wayne County
Utah Division of Wildlife Resources	Huntington City
Hunt Oil Company	Monticello City
LDS Church	Orem City
Farmland Reserves, Inc. (LDS Non-Profit)	Provo City
Pacificorp	Springville City
Numerous Law Firms	Nebo School District
Sunrise Engineering	Provo School District
Box Elder County	Bank of American Fork
Carbon County	Far West Bank
Duchesne County	JPMorgan Chase Bank
Grand County	Norwest Bank
Juab County	Wells Fargo Bank
Morgan County	Western Ag. Credit
Multi-County Appraisal Trust	Zions First National Bank

**JEFF SALMON**

**Occupation:** Real Estate Appraiser,  
employed by  
"The Appraisers, Inc."  
Provo, Utah



**Professional Affiliation:**

Utah State – Certified General Appraiser, #11263978-CG00, expires May 31, 2023  
Appraisal Institute – Candidate for Designation  
FHA Roster Appraisers – FHA Approved Residential Appraiser  
AACI – Accredited appraiser of the Appraisal Institute of Canada (Retired)  
RECA – Licensed Real Estate Appraiser with the Real Estate Council of Alberta (Retired)

**Education:**

Post Graduate Certificate in Valuation - University of British Columbia, Vancouver, B.C., 2010  
Bachelor of Science in Business Management - Brigham Young University, Provo, Utah. 1998  
Associates Degree in Business Administration - Ricks College, Rexburg, Idaho. 1995

**Experience and Related Previous Employment:**

Commercial Appraiser – The Appraisers, Inc, Provo, Utah 2019 to Present

- Appraisal assignments include residential, commercial, industrial, and agricultural properties with an emphasis on agricultural
- Assignments include valuations for financing purposes, legal disputes, foreclosures, estate settlements, succession planning, and government land acquisitions

President/Owner – Prairie Appraisals Ltd., Raymond, Alberta 2011 to 2019

- Appraisal assignments included residential, commercial, industrial, and agricultural properties with an emphasis on agricultural
- Assignments included valuations for financing purposes, legal disputes, foreclosures, estate settlements, succession planning, and government land acquisitions
- Court room experience and declared an expert witness by the Court of Queen’s Bench

Commercial Appraiser - Reliance Appraisal Consultants Ltd, Lethbridge, Alberta 2008 to 2011

- Appraisal assignments included commercial, industrial, and agricultural properties with an emphasis on agricultural



- Assignments included valuations for financing purposes, legal disputes, foreclosures, estate settlements, succession planning, and government land acquisitions

Research Manager – Free & Associates/The Meyers Group, Salt Lake City, Utah 1998 to 2002

- Responsibilities included collecting and analyzing market data for new residential housing in the greater Salt Lake area and publishing a quarterly residential construction report.
- Clients included real estate developers, banks, mortgage companies, and real estate appraisal firms.

**Continuing Education Courses:**

Foundation of Real Estate Appraisal (UBC-2007)

Real Estate Investment Analysis and Advanced Income Appraisal (UBC-2008)

Commercial Property Analysis (UBC-2009)

Case Studies in Appraisal I (UBC-2008)

Case Studies in Appraisal II (UBC-2009)

Foundations of Real Property Assessment and Mass Appraisal (UBC-2008)

Agricultural Valuation (UBC-2011)

Buy Smart: Commercial Property Acquisition (UBC-2017)

Business Strategy: Managing a Profitable Real Estate Business (UBC-2017)

Canadian Uniform Standard of Professional Appraisal Practice (2018)

National USPAP 2020-2021 Update Course (2020)

Business Practices and Ethics (2020)

FHA Appraising – Principles and Procedures (2021)

Excel Applications for Valuations (2021)



estimator program.)

Assessor's office will post the dates that the appraisals will be performed as well as notify property owners by mail.

## INSTRUCTIONS TO BIDDERS

Please submit your bid to:

Grand County Clerk/Auditor

Gabriel Woytek

125 East Center Street

Moab, Utah 84532

(435) 259-1322

(435) 259-2959 (FAX)

[gwoytek@grandcountyutah.net](mailto:gwoytek@grandcountyutah.net)

Quotations and requested information shall be submitted by Noon, Friday June 31, 2022 via fax or email or postmarked before the above date. Final award of contract will be made no later than July 5, 2022

If you require more information, please contact

Debbie Swasey

Grand County Assessor

125 East Center Street

Moab Utah 84532

435-259-1329

By continuing to browse or by clicking "Accept," you agree to our site's privacy policy.

[Accept](#)   [Privacy policy](#)





2. Appraisal of approximately 750 commercial parcels of land.
3. Development of a Commercial Land Guide.
4. Represent Assessor's office for any commercial appeals at the Grand County Board of Equalization.

## BID REQUIREMENTS

To meet minimum qualifications, participating firms or individuals must demonstrate the following

distinguishing experience or knowledge of, but not limited to, the following:

- A Certified General License issued through the State of Utah, Department of Commerce, Division of Real Estate and the necessary staff to complete the above appraisals by the stated deadline.
- Experience in mass appraisal techniques is preferred.
- Bids shall be submitted on a per parcel amount (improved and vacant). The above parcel count is approximate and may vary. The bid shall include an amount for developing a commercial land guide.
- Preparation of commercial appraisals in compliance with the Uniform Standards of Professional Appraisal Practice (USPAP).
- Minimum five (5) years of commercial appraisal experience.

### Appraiser's responsibilities:

Contractor will perform all things necessary, including the furnishing of all labor, materials, tools, machinery, equipment, insurance, business cards, name badges, services and transportation, lodging required for the accomplishment and completion of this project.

Contractor will provide one (1) bound final copy, plus one (1) electronic copy and one (1)

By continuing to browse or by clicking "Accept," you agree to our site's privacy policy.

[Accept](#)   [Privacy policy](#)



# The Times-Independent

*Serving Moab and Southeast Utah Since 1896*

## Public Notices

# REQUEST FOR QUOTATION (RFQ)

*June 01, 2022*

### THIS IS NOT AN ORDER

Grand County is soliciting bids to provide the following mass appraisal services in Grand County Utah. Project will commence September 1, 2022 and be complete by April 1, 2023.

This will be a reappraisal for all commercial properties in Grand County, Utah.

The supplier will provide appraisal of Commercial properties in Grand County including all commercial land, site improvements and buildings.

### Scope of work includes:

1. Appraisal of approximately 850 commercial properties located in Grand County. The following is required for appraisal of each building:

- Collection of leases and development of capitalization for various types of buildings will be required (County Assessor's office will send out property rental/sales surveys).
- Collection of sales comparables for various types of buildings. Analysis of these sales as they apply to the improvement being appraised.
- Each building shall be measured and a Marshall & Swift Cost estimator prepared for each

By continuing to browse or by clicking "Accept," you agree to our site's privacy policy.

[Accept](#)   [Privacy policy](#)



**Agenda Summary**  
**GRAND COUNTY COMMISSION**  
**September 6, 2022**

Item No. \_\_\_\_

<b>TITLE:</b>	Adopting Resolution approving the Final Plat of Davis Minor Subdivision (Parcel Nos. 02-0020-0054 and 02-0020-0036)
<b>FISCAL IMPACT:</b>	N/A
<b>PRESENTER(S):</b>	Elissa Martin, Planning and Zoning

**Prepared By:**  
**ELISSA MARTIN**

**GRAND COUNTY**  
**PLANNING & ZONING**

**FOR OFFICE USE ONLY:**

**Attorney Review:**

Complete  
August 18, 2022

**STATED MOTION:**

I move to approve the Findings of Fact set forth in the staff report dated June 16, 2022 and the proposed Resolution approving the Final Plat of Davis Minor Subdivision.

**STAFF RECOMMENDATION: APPROVE**

The Final Plat of Davis Minor Subdivision is consistent with requirements set forth in Article 7 – Subdivision Standards, and Article 5 – Lot Design Standards within the Land Use Code.

**BACKGROUND:**

The property currently consists of two distinct lots – both 2.40 acres, both zoned Rural Residential (RR). The lot fronting Roberts Drive (02-0020-0036) contains one single family home along with an accessory structure (personal shop). This 2.4 acre lot is being increased slightly to 2.8 acres with an adjustment of the rear lot line. The parcel fronting Rimrock Road will be subdivided into two 1-acre lots to create a new 3-lot subdivision. This subdivision will add one additional lot fronting Rimrock Lane.

This application qualifies as a minor subdivision due to the fact that it requires no public improvements and meets minor subdivision criteria as defined in LUC section 9.3.1.B. Since there are no required improvements, an SIA is not necessary.

**ATTACHMENT(S):**

- Staff Report
- Proposed Resolution
- Final Plat
- Drainage waiver approval
- Title Report (Available Upon Request)
- Tax Certificates (Available Upon Request)



# STAFF REPORT

## PLANNING & ZONING DEPARTMENT

### GRAND COUNTY, UTAH

**DATE:** June 16th, 2022  
**TO:** Grand County Commission  
**SUBJECT:** Final Plat of Davis Minor Subdivision

---

**PROPERTY OWNERS:** Mark J. Davis & Christine D. Davis

**PROP. OWNER REP:** Mark J. Davis

**PROPERTY ADDRESS:** 2880 Rimrock Road Parcel No. 02-0020-0054  
2880 South Roberts Drive Parcel No. 02-0020-0036

**SIZE OF PROPERTY(S):** 2.4 acres, 2.4 acres

**EXISTING ZONE:** Rural Residential

**EXISTING LAND USE:** Vacant, Single Family Residential

**ADJACENT ZONING AND LAND USE(S):** Rural Residential

---

**APPLICATION TYPE:**

Final Plat of Minor Subdivision

**STAFF RECOMMENDATION:** Approve

**APPLICATION PROCEDURE:**

*Decision Type:* Administrative

*Public Notices:* Public Meeting at:  
Planning Commission  
County Commission

Public Hearing at:  
Planning Commission  
County Commission

**ATTACHMENTS**

- Agenda Summary
  - Proposed Resolution
  - Final Plat
  - Drainage Waiver approval
  - Title Report (Available Upon Request)
  - Tax Certificates (Available Upon Request)
- 

**SUMMARY OF REQUEST**

The applicants are requesting approval of the Final Plat for a 3-lot minor subdivision on two adjacent parcels between Rimrock Road and Roberts Drive.

This submission is a Minor Subdivision Final Plat, processed within Grand County Land Use Code Article 5 Lot Design

Standards, Article 7 Subdivision Standards, and Article 9.3 Minor Subdivisions. The approved application would enlarge Lot 1 located at 2880 Roberts Drive by .40 acres by moving the rear lot line to the east. The application would also subdivide the lot fronting on Rim Rock Rd into two lots (Lot 2 & Lot 3), each measuring 1 acre in size.

## **PROPERTY HISTORY**

The properties have existed as residential lots: one vacant and the other containing one dwelling unit and an accessory structure (detached personal shop).

## **SITE IMPROVEMENTS / ADDITIONS / CHANGES**

The applicant's property(s) are located along County roads that are currently developed to County Standards. Roadway dedications are being recorded on both Rimrock Road and Roberts Drive as a part of this subdivision. A drainage waiver has been approved by the County Engineer and no additional site improvements are required.

## **FINDINGS OF FACT**

### **Consistency with the General Plan**

1. **FINDING:** The proposed subdivision is in conformance with the 2030 General Plan's Future Land Use Section insofar as providing opportunities for housing and being consistent with the maximum density permitted of the Rural Residential Future Land Use designation. However the application is not consistent with the Future Land Use section in that it does not provide open space, fee-in-lieu or affordable housing.
  - a) **EVIDENCE:** The property is located within the Rural Residential Future Land use designation, which accommodates agriculture and single-family residential uses (1 dwelling unit per acre base density and up to 1.6 dwelling units per acre with a 50% open-space set-aside or fee in lieu and 25% affordable housing units or fee in-lieu).
  - b) **EVIDENCE:** The Final Plat demonstrates a net density of 1.6 units per acre (3 units per 4.8 acres)
  - c) **EVIDENCE:** The Final Plat does not provide open space, fee-in-lieu or an affordable housing proposal.
2. **FINDING:** The project is in conformance with the Ridgeline Protection Area in the 2030 General Plan's Future Land Use Map.
  - a) **EVIDENCE:** The subject parcel is within the Ridgeline Protection Area identified in the 2030 General Plan's Future Land Use Map and as such new structures, buildings, fences, or walls proposed on the subject property shall be located so that they do not visually disrupt ridgelines as seen from specific public roads in Spanish Valley.

### **Conformance with the Grand County Land Use Code**

1. **FINDING:** The proposed subdivision application qualifies as a minor subdivision
  - a) **EVIDENCE:** The subdivision application meets the criteria for Minor Subdivisions as defined in LUC Section 9.3.1.B. With no public improvements required, an SIA is not necessary.
2. **FINDING:** The proposed subdivision is in conformance with Grand County Land Use Code Article 5 – Lot Design Standards
  - a) **EVIDENCE:** The proposed subdivision will create three lots; each 1 acre or more with the required frontage along existing County Roads.
  - b) **EVIDENCE:** The boundary line adjustment results in Lot 1 containing 2.80 acres, and Lots 2 & 3 containing 1 acre.
3. **FINDING:** The proposed subdivision is in accordance with Land Use Code Article 7 - Subdivision Standards.

- a) **EVIDENCE:** The proposed subdivision provides the required utility easements per section 7.6.3 of the LUC. An existing legally non-conforming shop exists on lot 1 which, if ever destroyed or demolished would be required to be rebuilt outside the PUE area and also meet the sideyard setback requirements at that time.
- a) **EVIDENCE:** The proposed subdivision meets the requirements for drainage per section 7.7.1. of the Land Use Code by way of County Engineer approved Drainage Waiver as described in section II.E.1.
4. **FINDING:** The proposed subdivision is in accordance with the Land Use Code Article 9, Administration and Procedure, including Section 9.5 Final Plat.
- a) **EVIDENCE:** The applicant submitted documents for review and approval per requirements in the LUC Article 9.1.3., Minimum Submission Requirements and Article 9.5.1, Final Plat Submittal Requirements
- b) **EVIDENCE:** Final Plat application was determined complete on June 10<sup>th</sup>, 2022.
5. **FINDING:** The shop existing on Lot 1 within the side yard setback requirements and within the utility easement is legally non-conforming and permitted to remain. Per LUC section 1.10.7 Destruction - If this legally nonconforming structure is destroyed by fire, the elements or other cause, it may not be rebuilt except to conform to the provisions of this LUC.
- a) **EVIDENCE:** The Grand County Building Department confirmed that this structure's erection occurred prior to September 18th, 1978 and as such, pre-exists the enactment of the Land Use Code and did not require a building permit.

**APPLICATION MATERIALS for APPROVAL**

- Final Plat (Sig)
- Proposed Resolution (Sig)

**Vicinity Map**





**GRAND COUNTY, UTAH**  
**RESOLUTION NO. \_\_\_\_\_ (2022)**

**APPROVING THE FINAL PLAT of DAVIS MINOR SUBDIVISION**

**WHEREAS**, the previously named Grand County Council (“County Council”) adopted the Grand County General Plan (“General Plan”) on April 6, 2004, with Resolution No. 2654, as amended by Resolution No. 2976;

**WHEREAS**, the County Council adopted the Grand County Land Use Code (“LUC”) on January 4, 1999 with Ordinance No. 299, as amended, for the purpose of regulating land use, subdivision and development in Grand County in accordance with the General Plan;

**WHEREAS**, Mark J. Davis and Christine D. Davis as Trustees of the Mark J. Davis Living Trust dated February 1, 2011 as to a 50% interest, and Christine D. Davis and Mark J. Davis as Trustees of the Christine D. Davis Living Trust dated February 1, 2011, as to a 50% interest, are the “Owners” of record of land located in the Rural Residential District in Grand County, Utah, which parcels are more specifically described as:

**PROPERTY A:**  
(Parcel No. 02-0020-0036)

Lot 59, Section 20, Township 26 South, Range 22 East SLB&M.

**PROPERTY B:**  
(Parcel No. 02-0020-0054)

Lot 78, Section 20, Township 26 South, Range 22 East SLB&M.

**WHEREAS**, the Owners submitted an application for a Minor Subdivision to divide Parcel No. 02-0020-0054 into two separate parcels and adjust the boundary of the adjacent parcel, bearing Parcel No. 02-0020-0036;

**WHEREAS**, the application is subject to the criteria established by Ordinance No. 646, adopted on September 21, 2021 and incorporated into LUC Section 9.3 Minor Subdivision; minimum lots sizes in the Rural Residential District are set forth in LUC Section 5.4 (43,560 SF);

**WHEREAS**, the Grand County Planning and Zoning Department has determined the application complies with the requirements of the LUC; and

**WHEREAS**, the Grand County Commission has considered the application and supporting documents in a public meeting on \_\_\_\_\_ 2022;

**NOW, THEREFORE, BE IT RESOLVED** that the Grand County Commission hereby grants approval of the Final Plat of Davis Minor Subdivision.

**ADOPTED** by the Grand County Commission in open session of a public meeting this 6th day of September 2022 by the following vote:

*Those voting aye:* \_\_\_\_\_

*Those voting nay:* \_\_\_\_\_

*Those absent:* \_\_\_\_\_

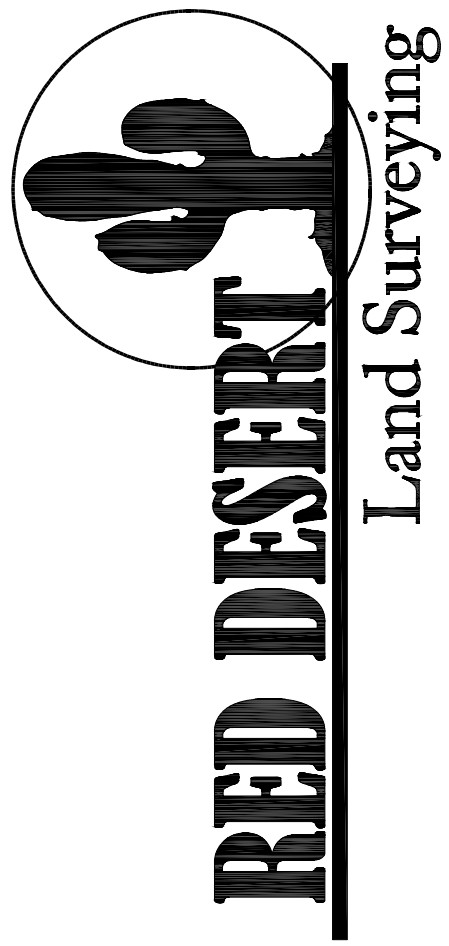
**Grand County Commission**

**ATTEST:**

\_\_\_\_\_  
Jacques Hadler, Chair

\_\_\_\_\_  
Gabriel Woytek, Clerk/Auditor





88 East Center Street  
Moab, UT 84532  
435.259.8171

STANDARD LEGEND

- PROPERTY LINES
- EASEMENT AS SPECIFIED OR PUBLIC UTILITY EASEMENT (P.U.E.)
- PROPERTY ADJOINING
- PROP. CORNER FOUND
- PROP. CORNER SET
- MAG. NAIL FOUND
- MAG. NAIL SET
- BLOCK CORNER
- SECTION CORNER MONUMENT

PROJECT TYPE:  
SUBDIVISION

PROJECT ADDRESS:  
2880 ROBERTS DRIVE &  
2880 RIMROCK ROAD  
Moab, Utah 84532

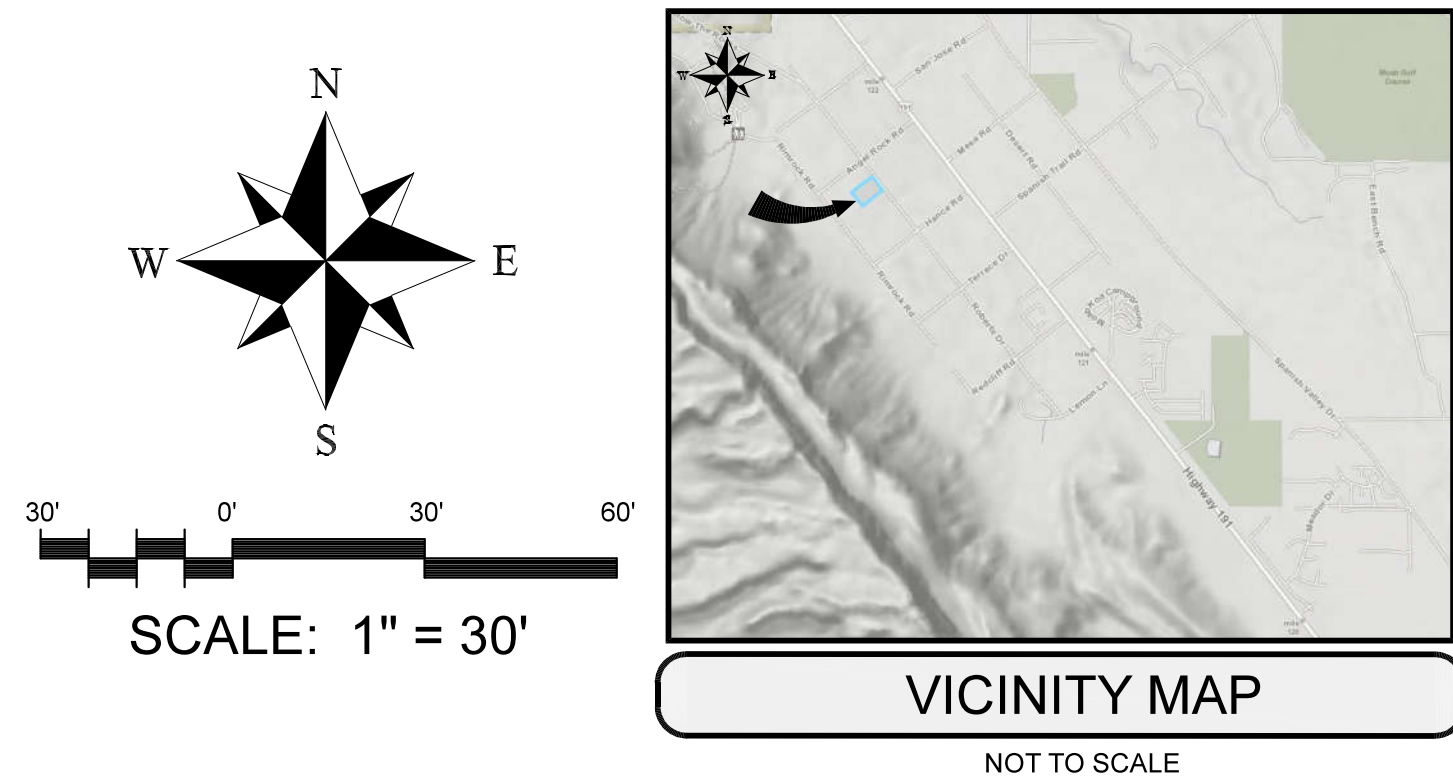
PROJECT LOCATION:  
GRAND COUNTY, STATE OF UTAH

PREPARED FOR:  
MARK DAVIS

DATE:  
08/09/2022

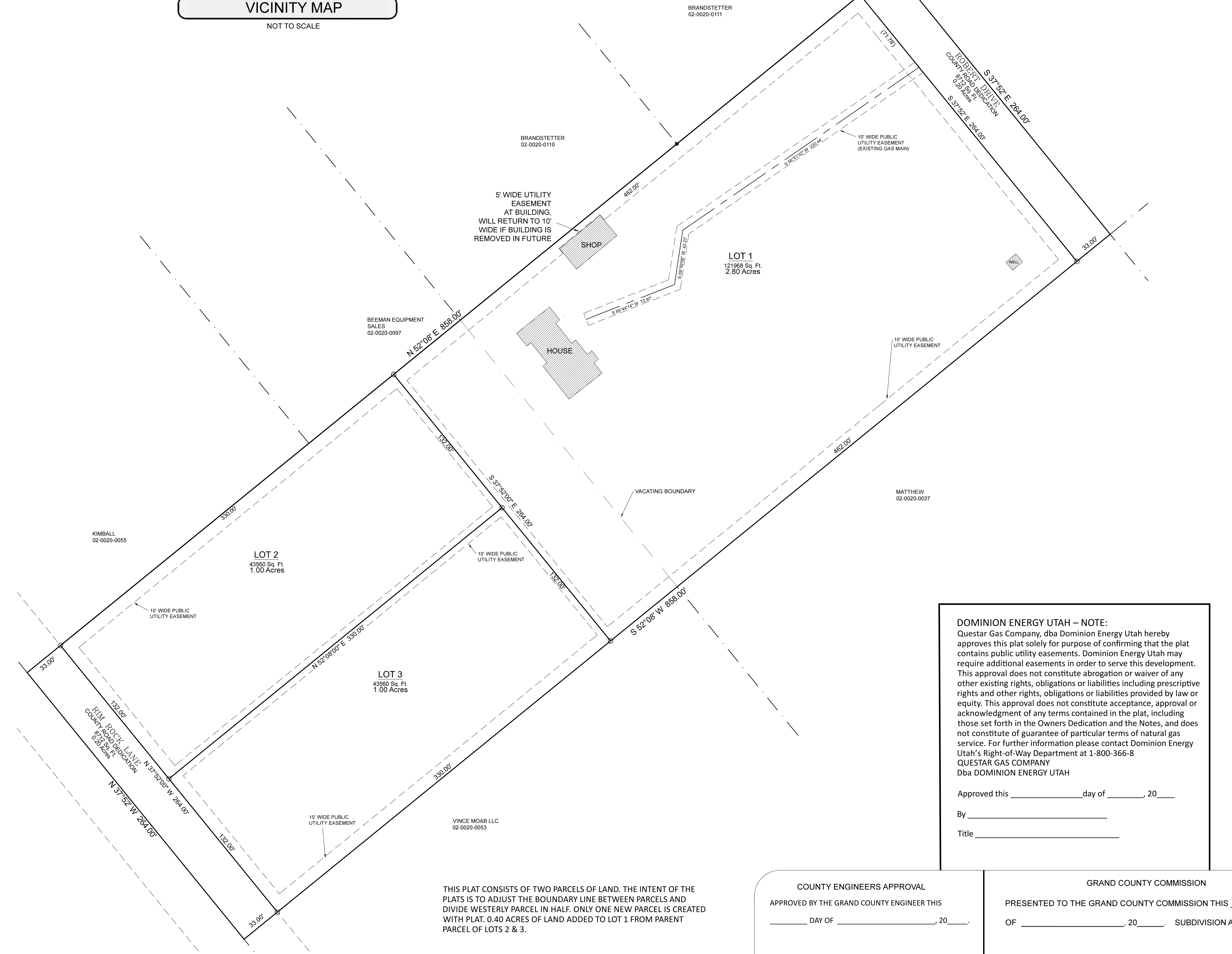
JOB NUMBER:  
079-22

SHEET 1 OF 1



# DAVIS MINOR SUBDIVISION

A SUBDIVISION OF GOVERNMENT LOTS 59 & 78  
LOCATED WITHIN THE NORTHEAST QUARTER  
OF SECTION 20, T26S, R22E, SLB&M



THIS PLAT CONSISTS OF TWO PARCELS OF LAND. THE INTENT OF THE PLATS IS TO ADJUST THE BOUNDARY LINE BETWEEN PARCELS AND DIVIDE WESTERLY PARCEL IN HALF. ONLY ONE NEW PARCEL IS CREATED WITH PLAT. 0.40 ACRES OF LAND ADDED TO LOT 1 FROM PARENT PARCEL OF LOTS 2 & 3.

**DOMINION ENERGY UTAH – NOTE:**  
Questar Gas Company, dba Dominion Energy Utah hereby approves this plat solely for purpose of confirming that the plat contains public utility easements. Dominion Energy Utah may require additional easements in order to serve this development. This approval does not constitute abrogation or waiver of any other existing rights, obligations or liabilities including prescriptive rights and other rights, obligations or liabilities provided by law or equity. This approval does not constitute acceptance, approval or acknowledgment of any terms contained in the plat, including those set forth in the Owners Dedication and the Notes, and does not constitute of guarantee of particular terms of natural gas service. For further information please contact Dominion Energy Utah's Right-of-Way Department at 1-800-366-8 QUESTAR GAS COMPANY  
Dba DOMINION ENERGY UTAH

Approved this \_\_\_\_\_ day of \_\_\_\_\_, 20\_\_\_\_  
By \_\_\_\_\_  
Title \_\_\_\_\_

COUNTY ENGINEERS APPROVAL  
APPROVED BY THE GRAND COUNTY ENGINEER THIS \_\_\_\_\_ DAY OF \_\_\_\_\_, 20\_\_\_\_  
\_\_\_\_\_  
COUNTY ENGINEER

GRAND COUNTY COMMISSION  
PRESENTED TO THE GRAND COUNTY COMMISSION THIS \_\_\_\_\_ DAY OF \_\_\_\_\_, 20\_\_\_\_. SUBDIVISION APPROVED.  
\_\_\_\_\_  
COUNTY CLERK      \_\_\_\_\_  
CHAIR, GRAND COUNTY COMMISSION

GRAND COUNTY RECORDER  
STATE OF UTAH, GRAND COUNTY, RECORDED AT THE REQUEST OF \_\_\_\_\_  
DATE \_\_\_\_\_ BOOK \_\_\_\_\_ PAGE \_\_\_\_\_ FEE \_\_\_\_\_  
\_\_\_\_\_  
COUNTY RECORDER

**SURVEYOR'S CERTIFICATE**

I, Lucas Blake, do hereby certify that I am a Professional Land Surveyor, and that I hold License No. 7540504, in accordance with Title 58, Chapter 22, of the Professional Engineers and Land Surveyors Act; I further certify that by authority of the owners I have completed a survey of the property described on this subdivision plat in accordance with Section 17-23-17, have verified all measurements, and have subdivided said tract of land into lots and streets, together with easements, hereafter to be known as DAVIS MINOR SUBDIVISION and that the same has been correctly surveyed and monumented on the ground as shown on this plat.

Lucas Blake \_\_\_\_\_ DATE \_\_\_\_\_  
License No. 7540504

**LEGAL DESCRIPTION**

Lot 59 & 78, Section 20, Township 26 South, Range 22 East, SLB&M, being more particularly described as follows:  
Beginning at the a point on the centerline of Roberts Drive, said point being South 34°39'08" West 189.3 feet from the Northwest corner of section 21, Township 26 South, Range 22 East, Salt Lake Base and Meridian, and proceeding thence South 37°52'00" East 264.00 feet to the most Easterly corner of said Lot 59; thence South 52°08'00" West 858.00 feet to the most Southerly corner of Lot 78 of said Section 20; thence North 37°52'00" West 264.00 feet to the most Westerly corner of said Lot 78; thence North 52°08'00" East 429.00 feet to the point of beginning, having an area of 5.20 acres.

**OWNER'S DEDICATION**

Know all men by these presents that the undersigned are the owners of the above described tract of land, and hereby cause the same to be divided into lots, parcels and streets, together with easements as set forth to be hereafter known as DAVIS MINOR SUBDIVISION and do hereby dedicate for the perpetual use of the public all roads and other areas shown on this plat as intended for public use. The undersigned owners also hereby convey to any and all public utility companies a perpetual, non-exclusive easement over the public utility easements (and private roads) shown on this plat, the same to be used for the installation, maintenance and operation of utility lines and facilities. The undersigned owners also hereby convey any other easements as shown on this plat to the parties indicated and for the purposes shown hereon.

MARK J. DAVIS, TRUSTEE MARK J. DAVIS LIVING TRUST DTD. 2/1/11; 50% INTEREST	CHRISTINE D. DAVIS, TRUSTEE MARK J. DAVIS LIVING TRUST DTD. 2/1/11; 50% INTEREST
MARK J. DAVIS, TRUSTEE CHRISTINE D. DAVIS LIVING TRUST DTD. 2/1/11; 50% INTEREST	CHRISTINE D. DAVIS, TRUSTEE CHRISTINE D. DAVIS LIVING TRUST DTD. 2/1/11; 50% INTEREST

**ACKNOWLEDGMENT**

STATE OF \_\_\_\_\_ } s.s.  
COUNTY OF \_\_\_\_\_ }  
ON THE \_\_\_\_\_ DAY OF \_\_\_\_\_, 2022, PERSONALLY APPEARED BEFORE ME,  
MARK J. DAVIS, TRUSTEE & CHRISTINE D. DAVIS, TRUSTEE OF THE MARK J. DAVIS LIVING TRUST DTD. 2/1/11; 50% INTEREST & CHRISTINE D. DAVIS, TRUSTEE & MARK J. DAVIS, TRUSTEE OF THE CHRISTINE D. DAVIS LIVING TRUST DTD. 2/1/11; 50% INTEREST, WHOM DID ACKNOWLEDGE TO ME THAT THEY SIGNED THE FOREGOING OWNER'S DEDICATION FREELY AND VOLUNTARILY AND FOR THE USES AND PURPOSES STATED THEREIN.

NOTARY PUBLIC  
NOTARY PUBLIC FULL NAME: \_\_\_\_\_  
COMMISSION NUMBER: \_\_\_\_\_  
MY COMMISSION EXPIRES: \_\_\_\_\_

A SUBDIVISION LOCATED WITHIN  
THE NORTHEAST QUARTER OF SECTION 20, T26S, R22E, SLB&M

**SURVEYOR NOTES**

THE BASIS OF BEARING IS SOUTH 89°22'01" WEST BETWEEN THE NW AND THE NE OF SECTION 20, TOWNSHIP 26 SOUTH, RANGE 22 EAST, SALT LAKE BASE AND MERIDIAN.  
THE INTENT OF THE SURVEY IS SUBDIVIDE WEST PARCEL INTO TWO LOTS AND ADJUST THE BOUNDARY BETWEEN TWO EXISTING PARCELS OF LAND.  
5/8" X 24" REBAR WITH SURVEY CAP TO BE PLACED AT ALL LOT CORNERS. CAP SHALL INCLUDE THE BUSINESS NAME OR "P.L.S." FOLLOWED BY THE LICENSE NUMBER OF THE SURVEYOR IN CHARGE. OFF-SET PINS TO BE PLACED IN THE TOP OF THE CURB WHERE APPLICABLE, IN LIEU OF REBAR AND CAP AT FRONT CORNERS.

**June 14, 2022**

**Subject: Davis Subdivision – Drainage Waiver Request**

Jenna Gorney, Grand County Planning and Zoning  
Grand County  
125 E. Center  
Moab, Utah 84532

Dear Jenna:

I have reviewed the request for a drainage waiver request and preliminary plat. The submitted information meets the requirements for a drainage waiver request. The drainage waiver is granted.

Specifically, per the Grand County Construction Standards Section II, Par. E. 1 requirements listed below:

- (a) The amount of the impervious surface will not be increased to more than 15 percent of the lot area and is less than 7,000 square feet. – requirement met
- (b) The site is not characterized by unusual topography or drainage patterns. – requirement met
- (c) The site does not lie within the boundaries of the 100-year floodplain or other significant floodplain or floodway. – requirement met

If you have any questions or concerns, please feel free to contact me.

Sincerely,  
HORROCKS ENGINEERS



David Dillman, PE  
Principal

Attachment:  
cc: file

**AGENDA SUMMARY**  
**GRAND COUNTY COMMISSION**  
**REGULAR MEETING**  
**SEPTEMBER 6, 2022**

Agenda Item:

<b>TITLE:</b>	Approving the Janssen Opioid Settlement Agreement
<b>FISCAL IMPACT:</b>	Settlement proceeds paid annually to Grand County for 18 years at the same % as specified in the One Utah Opioid Settlement with Distributors
<b>PRESENTER(S):</b>	Christina Sloan, County Attorney

Prepared By:

Christina Sloan,  
County Attorney

**FOR OFFICE USE ONLY:**

**Attorney Review:**

Complete  
August 31, 2022

**RECOMMENDATION:**

I move to approve the Janssen Settlement Agreement, authorize the Chair of the Grand County Commission to execute the Janssen Settlement Participation Form, and dismiss Grand County's claims against Distributor Defendant Janssen in the Third Judicial District Court, Summit County Case No. 18050019, *Grand County v. Teva Pharmaceuticals, Inc., et al.*

**BACKGROUND:**

In 2018, along with 26 other Utah counties, the previously named Grand County Council and prior County Attorney Andrew Fitzgerald entered into litigation in the Moab District Court against opioid manufacturers and distributors including Johnson & Johnson and Teva Pharmaceuticals USA for damages caused by their role in the opioid epidemic in Utah. State claims include negligence, products liability, and public nuisance. Grand County's Moab District Court case was later consolidated with similar cases filed by other counties in the Third Judicial District in Summit County.

In 2022, all counties in Utah - except Grand and San Juan County - joined in a settlement with the distributor Defendants. Grand County's % allocation is 0.304% of 50% of the total award, or approximately \$15,000 per year for 18 years. Funding must be spent on opioid remediation uses, as set forth in the One Utah Opioid Settlement MOU.

Because the settlement payment represents a tiny fraction of the damages that Grand County has suffered as a result of the opioid crisis, and because rulings in other similar state cases on preliminary matters favored local government plaintiffs, on November 16, 2021, the Grand County Commission voted not to join the opioid settlement and to proceed to trial in the Moab District Court.

However, as a result of a recent adverse ruling in the United States District Court for the Southern District of Virginia in the consolidated cases of *City of Huntington and Cabell County Commission v. Amerisourcebergen Drug Corporation, et al.*, in July 2022, and based on the recommendation of the County's Opioid Counsel (Phipps Ortiz Talafuse), the Grand County Commission voted to settle with Distributor Defendants McKesson, AmerisourceBergen and Cardinal Health for the settlement % listed above. In that ruling, the Court found that the distributors did not breach their only legal duty owed to plaintiffs - to maintain effective controls against diversion of opioids into illegal markets; that the public nuisance doctrine did not extend to the distribution of opioids; and that the distributors were not the proximate cause of the county's damages.

Similarly, opioid counsel is now recommending Grand County settle with the other Distributor Defendant Janssen, a subsidiary of Johnson & Johnson. The settlement % and structure mirrors that of the Utah One Settlement and will result in a mere pittance being paid to the County. However, given the W.Va. ruling, opioid counsel still recommends settlement.

**ATTACHMENT(S):**

1. Janssen Settlement Agreement
2. Settlement Participation Form
3. Findings of Fact and Conclusions of Law, *City of Huntington and Cabell County Commission v. Amerisourcebergen Drug Corporation, et al* (Available Upon Request)



**JANSSEN SETTLEMENT**  
**AGREEMENT**

**Table of Contents**

I. Definitions ..... 1

II. Participation by States and Condition to Preliminary Agreement..... 13

III. Injunctive Relief..... 14

IV. Release ..... 14

V. Monetary Relief and Payments..... 18

VI. Allocation and Use of Settlement Funds ..... 29

VII. Participation by Subdivisions and Special Districts ..... 36

VIII. Condition to Effectiveness of Agreement and Filing of Consent Judgment ..... 39

IX. Potential Payment Adjustments ..... 40

X. Additional Restitution Amount ..... 42

XI. Plaintiffs’ Attorneys’ Fees and Costs ..... 43

XII. Enforcement and Dispute Resolution ..... 43

XIII. Miscellaneous ..... 48

EXHIBIT A – Alleged Harms ..... A-1

EXHIBIT B – Enforcement Committee Organizational Bylaws..... B-1

EXHIBIT C – Litigating Subdivision and Special District List ..... C-1

EXHIBIT D – [Intentionally Omitted] ..... D-1

EXHIBIT E – List of Opioid Remediation Uses ..... E-1

EXHIBIT F – List of States and Overall Allocation Percentages ..... F-1

EXHIBIT G – Subdivisions Eligible to Become Participating Subdivisions and Default Subdivision Fund Allocation Percentages .....	G-1
EXHIBIT H – Participation Tier Determination .....	H-1
EXHIBIT I – Primary Subdivisions and Subdivisions with Population Over 10,000.....	I-1
EXHIBIT J – Janssen Predecessors and Former Affiliates .....	J-1
EXHIBIT K – Settlement Participation Form .....	K-1
EXHIBIT L – Settlement Fund Administrator .....	L-1
EXHIBIT M – Settlement Payment Schedule .....	M-1
EXHIBIT N – Additional Restitution Amount Allocation .....	N-1
EXHIBIT O – Adoption of a State-Subdivision Agreement .....	O-1
EXHIBIT P – Injunctive Relief .....	P-1
EXHIBIT Q – Non-Released Entities.....	Q-1
EXHIBIT R – Agreement on Attorneys’ Fees, Costs, and Expenses.....	R-1
EXHIBIT S – Agreement on the State Cost Fund Administration.....	S-1
EXHIBIT T – Severity Factors.....	T-1
EXHIBIT U – Agreement on the State Outside Counsel Fee Fund .....	U-1

## JANSSEN SETTLEMENT AGREEMENT

This settlement agreement dated as of July 21, 2021 (the “*Agreement*”) sets forth the terms of settlement between and among the Settling States, Participating Subdivisions, and Janssen (as those terms are defined below). Upon satisfaction of the conditions set forth in Sections II and VIII, this Agreement will be binding on the Settling States, Janssen, and Participating Subdivisions. This Agreement will then be filed as part of Consent Judgments in the respective courts of each of the Settling States, pursuant to the terms set forth in Section VIII.

### I. Definitions

Unless otherwise specified, the following definitions apply:

1. “*Abatement Accounts Fund*” means a component of the Settlement Fund described in subsection VI.E.
2. “*Additional Restitution Amount*” means the amount available to Settling States listed in Exhibit N of \$67,307,692.
3. “*Agreement*” means this agreement as set forth above, inclusive of all exhibits.
4. “*Alleged Harms*” means the alleged past, present, and future financial, societal, and related expenditures arising out of the alleged misuse and abuse of opioid products, non-exclusive examples of which are described in the documents listed on Exhibit A, that have allegedly arisen as a result of the physical and bodily injuries sustained by individuals suffering from opioid-related addiction, abuse, death, and other related diseases and disorders, and that have allegedly been caused by Janssen.
5. “*Allocation Statute*” means a state law that governs allocation, distribution, and/or use of some or all of the Settlement Fund amounts allocated to that State and/or its Subdivisions. In addition to modifying the allocation, as set forth in subsection VI.D.2, an Allocation Statute may, without limitation, contain a Statutory Trust, further restrict expenditure of funds, form an advisory committee, establish oversight and reporting requirements, or address other default provisions and other matters related to the funds. An Allocation Statute is not required to address all three (3) types of funds comprising the Settlement Fund or all default provisions.
6. “*Annual Payment*” means the total amount payable to the Settlement Fund by Janssen on the Payment Date each year in 2023 and onward, as calculated by the Settlement Fund Administrator pursuant to Section V. For the avoidance of doubt, this term does not include the Additional Restitution Amount or amounts paid pursuant to Section XI.
7. “*Appropriate Official*” means the official defined in subsection XIII.E.

8. “*Attorney Fee Fund*” means an account consisting of funds allocated to pay attorneys’ fees and costs pursuant to the agreement on attorneys’ fees and costs attached as Exhibit R.
9. “*Bar*” means either (1) a ruling by the highest court of the State or the intermediate court of appeals when not subject to further review by the highest court of the State in a State with a single intermediate court of appeals setting forth the general principle that no Subdivisions or Special Districts in the State may maintain Released Claims against Released Entities, whether on the ground of the Agreement (or the release in it) or otherwise; (2) a law barring Subdivisions and Special Districts in the State from maintaining or asserting Released Claims against Released Entities (either through a direct bar or through a grant of authority to release claims and that authority is exercised in full); or (3) a Settlement Class Resolution in the State with full force and effect. For the avoidance of doubt, a law or ruling that is conditioned or predicated upon payment by a Released Entity (apart from payments by Janssen incurred under the Agreement) shall not constitute a Bar.
10. “*Case-Specific Resolution*” means either (1) a law barring specified Subdivisions or Special Districts from maintaining Released Claims against Released Entities (either through a direct bar or through a grant of authority to release claims and that authority is exercised in full); (2) a ruling by a court of competent jurisdiction over a particular Subdivision or Special District that has the legal effect of barring the Subdivision or Special District from maintaining any Released Claims at issue against Released Entities, whether on the ground of the Agreement (or the release in it) or otherwise; or (3) in the case of a Special District, a release consistent with Section IV below. For the avoidance of doubt, a law, ruling, or release that is conditioned or predicated upon a post-Effective Date payment by a Released Entity (apart from payments by Janssen incurred under the Agreement or injunctive relief obligations incurred by it) shall not constitute a Case-Specific Resolution.
11. “*Claim*” means any past, present or future cause of action, claim for relief, cross-claim or counterclaim, theory of liability, demand, derivative claim, request, assessment, charge, covenant, damage, debt, lien, loss, penalty, judgment, right, obligation, dispute, suit, contract, controversy, agreement, parens patriae claim, promise, performance, warranty, omission, or grievance of any nature whatsoever, whether legal, equitable, statutory, regulatory or administrative, whether arising under federal, state or local common law, statute, regulation, guidance, ordinance or principles of equity, whether filed or unfiled, whether asserted or unasserted, whether known or unknown, whether accrued or unaccrued, whether foreseen, unforeseen or unforeseeable, whether discovered or undiscovered, whether suspected or unsuspected, whether fixed or contingent, and whether existing or hereafter arising, in all such cases, including but not limited to any request for declaratory, injunctive, or equitable relief, compensatory, punitive, or statutory damages, absolute liability, strict liability, restitution, subrogation, contribution, indemnity, apportionment, disgorgement, reimbursement, attorney fees, expert

fees, consultant fees, fines, penalties, expenses, costs or any other legal, equitable, civil, administrative, or regulatory remedy whatsoever.

12. “*Claim Over*” means a Claim asserted by a Non-Released Entity against a Released Entity on the basis of contribution, indemnity, or other claim-over on any theory relating to a Non-Party Covered Conduct Claim asserted by a Releasor.
13. “*Compensatory Restitution Amount*” means the aggregate amount of payments by Janssen hereunder other than amounts paid as attorneys’ fees and costs or identified pursuant to subsection VI.B.2 as being used to pay attorneys’ fees and investigation costs or litigation costs.
14. “*Consent Judgment*” means a state-specific consent judgment in a form to be agreed upon by the Settling States, Participating Subdivisions, and Janssen prior to the Initial Participation Date that, among other things, (1) approves this Agreement and (2) provides for the release set forth in Section IV, including the dismissal with prejudice of any Released Claims that the Settling State has brought against Released Entities.
15. “*Court*” means the respective court for each Settling State to which the Agreement and the Consent Judgment are presented for approval and/or entry as to that Settling State, or the Northern District of Ohio for purposes of administering the Attorney Fee Fund and any related fee and cost agreements.
16. “*Covered Conduct*” means any actual or alleged act, failure to act, negligence, statement, error, omission, breach of any duty, conduct, event, transaction, agreement, misstatement, misleading statement or other activity of any kind whatsoever from the beginning of time through the Reference Date (and any past, present, or future consequence of any such act, failure to act, negligence, statement, error, omission, breach of duty, conduct, event, transaction, agreement, misstatement, misleading statement or other activity) relating in any way to (a) the discovery, development, manufacture, packaging, repackaging, marketing, promotion, advertising, labeling, recall, withdrawal, distribution, delivery, monitoring, reporting, supply, sale, prescribing, dispensing, physical security, warehousing, use or abuse of, or operating procedures relating to any Product, or any system, plan, policy, or advocacy relating to any Product or class of Products, including but not limited to any unbranded promotion, marketing, programs, or campaigns relating to any Product or class of Products; (b) the characteristics, properties, risks, or benefits of any Product; (c) the reporting, disclosure, non-reporting or non-disclosure to federal, state or other regulators of orders for any Product placed with any Released Entity; (d) the selective breeding, harvesting, extracting, purifying, exporting, importing, applying for quota for, procuring quota for, handling, promoting, manufacturing, processing, packaging, supplying, distributing, converting, or selling of, or otherwise engaging in any activity relating to, precursor or component Products, including but not limited to natural, synthetic, semi-synthetic or chemical raw materials, starting materials, finished

active pharmaceutical ingredients, drug substances, or any related intermediate Products; or (e) diversion control programs or suspicious order monitoring related to any Product.

17. “*Designated State*” means New York.
18. “*Effective Date*” means April 2, 2022.
19. “*Enforcement Committee*” means a committee consisting of representatives of the Settling States and of the Participating Subdivisions. Exhibit B contains the organizational bylaws of the Enforcement Committee. Notice pursuant to subsection XIII.O shall be provided when there are changes in membership or contact information.
20. “*Global Settlement Abatement Amount*” means the abatement amount of \$4,534,615,385.
21. “*Global Settlement Amount*” means \$5 billion, which shall be divided into the Global Settlement Abatement Amount, the Additional Restitution Amount, and the Global Settlement Attorney Fee Amount.
22. “*Global Settlement Attorney Fee Amount*” means the attorney fee amount of \$398,076,923.
23. “*Incentive A*” means the incentive payment described in subsection V.E.4.
24. “*Incentive B*” means the incentive payment described in subsection V.E.5.
25. “*Incentive C*” means the incentive payment described in subsection V.E.6.
26. “*Incentive D*” means the incentive payment described in subsection V.E.7.
27. “*Incentive Payment Final Eligibility Date*” means, with respect to a Settling State, the date that is the earliest of (1) three years after the Effective Date; (2) the date of completion of opening statements in a trial of any action brought by a Subdivision in that State that includes a Released Claim against a Released Entity when such date is more than two (2) years after the Effective Date; or (3) two (2) years after the Effective Date in the event a trial of an action brought by a Subdivision in that State that includes a Released Claim against a Released Entity began after the Initial Participation Date but before two (2) years after the Effective Date.
28. “*Initial Participating Subdivision*” means a Subdivision that meets the requirements set forth in subsection VII.D.
29. “*Initial Participation Date*” means January 26, 2022, as extended by written agreement of Janssen and the Enforcement Committee on December 29, 2021.

30. “*Initial Year Payment*” means the total amount payable to the Settlement Fund by Janssen on each of the two Payment Dates in 2022, as calculated by the Settlement Fund Administrator pursuant to Section V. For the avoidance of doubt, this term does not include the Additional Restitution Amount or amounts paid pursuant to Section XI.
31. “*Injunctive Relief Terms*” means the terms described in Section III and set forth in Exhibit P.
32. “*Janssen*” means Johnson & Johnson, Janssen Pharmaceuticals, Inc., Ortho-McNeil-Janssen Pharmaceuticals, Inc., and Janssen Pharmaceutica, Inc.
33. “*Later Litigating Special District*” means a Special District (or Special District official asserting the right of or for the Special District to recover for alleged harms to the Special District and/or the people thereof) that is not a Litigating Special District and that files a lawsuit bringing a Released Claim against a Released Entity, or that adds such a claim to a pre-existing lawsuit, after the Preliminary Agreement Date. It may also include a Litigating Special District whose claims were resolved by a judicial Bar or Case-Specific Resolution which is later revoked following the execution date of this Agreement, when such Litigating Special District takes any affirmative step in its lawsuit other than seeking a stay or removal.
34. “*Later Litigating Subdivision*” means a Subdivision (or Subdivision official asserting the right of or for the Subdivision to recover for alleged harms to the Subdivision and/or the people thereof) that is not a Litigating Subdivision and that files a lawsuit bringing a Released Claim against a Released Entity, or that adds such a claim to a pre-existing lawsuit, after the Trigger Date. It may also include a Litigating Subdivision whose claims were resolved by a judicial Bar or Case-Specific Resolution which is later revoked following the execution date of this Agreement, when such Litigating Subdivision takes any affirmative step in its lawsuit other than seeking a stay or removal.
35. “*Later Participating Subdivision*” means a Participating Subdivision that meets the requirements of subsection VII.E but is not an Initial Participating Subdivision.
36. “*Litigating Special District*” means a Special District (or Special District official) that brought any Released Claims against any Released Entities on or before the Preliminary Agreement Date that were not separately resolved prior to that date. A list of Litigating Special Districts will be agreed to by the parties and attached hereto as of the Preliminary Agreement Date.
37. “*Litigating Subdivision*” means a Subdivision (or Subdivision official asserting the right of or for the Subdivision to recover for alleged harms to the Subdivision and/or the people thereof) that brought any Released Claim against any Released Entity prior to the Trigger Date that were not separately resolved prior to that



Trigger Date. A Prior Litigating Subdivision shall not be considered a Litigating Subdivision. Exhibit C is an agreed list of the Litigating Subdivisions. Exhibit C will be updated (including with any corrections) periodically, and a final version of Exhibit C will be attached hereto as of the Reference Date.

38. “*National Arbitration Panel*” means the panel described in subsection XII.F.
39. “*National Disputes*” means the disputes described in subsection XII.F.
40. “*Non-Litigating Special District*” means a Special District that is neither a Litigating Special District nor a Later Litigating Special District.
41. “*Non-Litigating Subdivision*” means a Subdivision that is neither a Litigating Subdivision nor a Later Litigating Subdivision.
42. “*Non-Participating Subdivision*” means a Subdivision that is not a Participating Subdivision.
43. “*Non-Party Covered Conduct Claim*” means a Claim against any Non-Released Entity involving, arising out of, or related to Covered Conduct (or conduct that would be Covered Conduct if engaged in by a Released Entity).
44. “*Non-Party Settlement*” means a settlement by any Releasor that settles any Non-Party Covered Conduct Claim and includes a release of any Non-Released Entity.
45. “*Non-Released Entity*” means an entity that is not a Released Entity.
46. “*Non-Settling State*” means a State that is not a Settling State.
47. “*Opioid Remediation*” means care, treatment, and other programs and expenditures (including reimbursement for past such programs or expenditures except where this Agreement restricts the use of funds solely to future Opioid Remediation) designed to (1) address the misuse and abuse of opioid products, (2) treat or mitigate opioid use or related disorders, or (3) mitigate other alleged effects of the opioid abuse crisis, including on those injured as a result of the opioid abuse crisis. Exhibit E provides a non-exhaustive list of expenditures that qualify as being paid for Opioid Remediation. Qualifying expenditures may include reasonable related administrative expenses.
48. “*Overall Allocation Percentage*” means a Settling State’s percentage as set forth in Exhibit F. The aggregate Overall Allocation Percentages of all States (including Settling States and Non-Settling States) shall equal 100%.
49. “*Participating Special District*” means a Special District that executes a release consistent with Section IV below and meets the requirements for becoming a Participating Special District under Section VII.

50. “*Participating Subdivision*” means a Subdivision that meets the requirements for becoming a Participating Subdivision under Section VII. Participating Subdivisions include both Initial Participating Subdivisions and Later Participating Subdivisions.
51. “*Participation Tier*” means the level of participation in this Agreement as determined pursuant to subsection VIII.C using the criteria set forth in Exhibit H.
52. “*Parties*” means Janssen and the Settling States (each, a “*Party*”).
53. “*Payment Date*” means the date on which Janssen makes its payments pursuant to Section V and Exhibit M.
54. “*Payment Year*” means the calendar year during which the applicable Initial Year Payments or Annual Payments are due pursuant to subsection V.B. Payment Year 1 is 2022, Payment Year 2 is 2023 and so forth. References to payment “for a Payment Year” mean the Initial Year Payments or Annual Payment due during that year. References to eligibility “for a Payment Year” mean eligibility in connection with the Initial Year Payments or Annual Payment due during that year.
55. “*Preliminary Agreement Date*” means the date on which Janssen gives notice to the Settling States and MDL PEC of its determination that a sufficient number of States have agreed to be Settling States. This date shall be no more than fourteen (14) days after the end of the notice period to States, unless it is extended by written agreement of Janssen and the Enforcement Committee.
56. “*Primary Subdivision*” means a Subdivision that has a population of 30,000 or more. A list of Primary Subdivisions in each State is provided in Exhibit I.
57. “*Prior Litigating Subdivision*” means a Subdivision (or Subdivision official asserting the right of or for the Subdivision to recover for alleged harms to the Subdivision and/or the people thereof) that brought any Released Claim against any Released Entity prior to the Trigger Date and all such Released Claims were separately settled or finally adjudicated prior to the Trigger Date; *provided, however,* that if the final adjudication was pursuant to a Bar, such Subdivision shall not be considered a Prior Litigating Subdivision. Notwithstanding the prior sentence, Janssen and the State of the relevant Subdivision may agree in writing that such Subdivision shall not be considered a Prior Litigating Subdivision.
58. “*Product*” means any chemical substance, whether used for medicinal or non-medicinal purposes, and whether natural, synthetic, or semi-synthetic, or any finished pharmaceutical product made from or with such substance, that is an opioid or opiate, as well as any product containing any such substance. It also includes: 1) the following when used in combination with opioids or opiates: benzodiazepine, carisoprodol, zolpidem, or gabapentin; and 2) a combination or “cocktail” of any stimulant or other chemical substance prescribed, sold, bought, or dispensed to be used together that includes opioids or opiates. For the

avoidance of doubt, “Product” does not include benzodiazepine, carisoprodol, zolpidem, or gabapentin when not used in combination with opioids or opiates. “Product” includes but is not limited to any substance consisting of or containing buprenorphine, codeine, fentanyl, hydrocodone, hydromorphone, meperidine, methadone, morphine, naloxone, naltrexone, oxycodone, oxymorphone, tapentadol, tramadol, opium, heroin, carfentanil, any variant of these substances, or any similar substance. “Product” also includes any natural, synthetic, semi-synthetic or chemical raw materials, starting materials, finished active pharmaceutical ingredients, drug substances, and any related intermediate products used or created in the manufacturing process for any of the substances described in the preceding sentence.

59. “*Reference Date*” means the date on which Janssen is to inform the Settling States and MDL PEC of its determination whether there is sufficient resolution of claims and potential claims at the Subdivision level to go forward with the settlement. The Reference Date is February 25, 2022, as extended by written agreement of Janssen and the Enforcement Committee on December 29, 2021.
60. “*Released Claims*” means any and all Claims that directly or indirectly are based on, arise out of, or in any way relate to or concern the Covered Conduct occurring prior to the Reference Date. Without limiting the foregoing, “Released Claims” include any Claims that have been asserted against the Released Entities by any Settling State or any of its Litigating Subdivisions or Litigating Special Districts in any federal, state or local action or proceeding (whether judicial, arbitral, or administrative) based on, arising out of or relating to, in whole or in part, the Covered Conduct, or any such Claims that could be or could have been asserted now or in the future in those actions or in any comparable action or proceeding brought by a State, any of its Subdivisions or Special Districts, or any Releasors (whether or not such State, Subdivision, Special District, or Releasor has brought such action or proceeding). Released Claims also include all Claims asserted in any proceeding to be dismissed pursuant to the Agreement, whether or not such claims relate to Covered Conduct. The Parties intend that “Released Claims” be interpreted broadly. This Agreement does not release Claims by private individuals. It is the intent of the Parties that Claims by private individuals be treated in accordance with applicable law. Released Claims is also used herein to describe Claims brought by a Later Litigating Subdivision or other non-party Subdivision or Special District that would have been Released Claims if they had been brought by a Releasor against a Released Entity.
61. “*Released Entities*” means Janssen and (1) all of Janssen’s past and present direct or indirect parents, subsidiaries, divisions, predecessors, successors, assigns, including Noramco, Inc. and Tasmanian Alkaloids PTY. LTD.; (2) the past and present direct or indirect subsidiaries, divisions, and joint ventures, of any of the foregoing; (3) all of Janssen’s insurers (solely in their role as insurers with respect to the Released Claims); (4) all of Janssen’s, or of any entity described in subsection (1), past and present joint ventures; and (5) the respective past and present officers, directors, members, shareholders (solely in their capacity as

shareholders of the foregoing entities), partners, trustees, agents, and employees of any of the foregoing (for actions that occurred during and related to their work for, or employment with, Janssen). Any person or entity described in subsections (3)-(5) shall be a Released Entity solely in the capacity described in such clause and shall not be a Released Entity with respect to its conduct in any other capacity. For the avoidance of doubt, the entities listed in Exhibit Q are not Released Entities; *and provided further* that any joint venture partner of Janssen or Janssen's subsidiary is not a Released Entity unless it falls within subsections (1)-(5) above. A list of Janssen's present subsidiaries and affiliates can be found at <https://johnsonandjohnson.gcs-web.com/static-files/f61ae5f3-ff03-46c1-bfc9-174947884db2>. Janssen's predecessor entities include but are not limited to those entities listed on Exhibit J. For the avoidance of doubt, any entity acquired, or joint venture entered into, by Janssen after the Reference Date is not a Released Entity.

62. “*Releasors*” means (1) each Settling State; (2) each Participating Subdivision; and (3) without limitation and to the maximum extent of the power of each Settling State’s Attorney General and/or Participating Subdivision to release Claims, (a) the Settling State’s and Participating Subdivision’s departments, agencies, divisions, boards, commissions, Subdivisions, districts, instrumentalities of any kind and attorneys, including its Attorney General, and any person in their official capacity whether elected or appointed to serve any of the foregoing and any agency, person, or other entity claiming by or through any of the foregoing, (b) any public entities, public instrumentalities, public educational institutions, unincorporated districts, fire districts, irrigation districts, water districts, law enforcement districts, emergency services districts, school districts, hospital districts and other Special Districts in a Settling State, and (c) any person or entity acting in a *parens patriae*, sovereign, quasi-sovereign, private attorney general, *qui tam*, taxpayer, or other capacity seeking relief on behalf of or generally applicable to the general public with respect to a Settling State or Subdivision in a Settling State, whether or not any of them participate in the Agreement. The inclusion of a specific reference to a type of entity in this definition shall not be construed as meaning that the entity is not a Subdivision. In addition to being a Releasor as provided herein, a Participating Subdivision shall also provide the Subdivision Settlement Participation Form or the Election and Release Form referenced in Section VII providing for a release to the fullest extent of the Participating Subdivision’s authority, which shall be attached as an exhibit to the Agreement. Each Settling State’s Attorney General represents that he or she has or has obtained (or will obtain no later than the Initial Participation Date) the authority set forth in the Representation and Warranty subsection of Section IV.
63. “*Revocation Event*” means with respect to a Bar, Settlement Class Resolution, or Case-Specific Resolution, a legislative amendment or a revocation, rescission, reversal, overruling, or interpretation that in any way limits the effect of such Bar, Settlement Class Resolution, or Case-Specific Resolution on Released Claims or any other action or event that otherwise deprives the Bar, Settlement Class Resolution or Case-Specific Resolution of force or effect in any material respect.

64. “*Settlement Class Resolution*” means a class action resolution in a court of competent jurisdiction in a Settling State with respect to a class of Subdivisions and Special Districts in that State that (1) conforms with that Settling State’s statutes, case law, and/or rules of procedure regarding class actions; (2) is approved and entered as an order of a court of competent jurisdiction in that State and has become final as defined in “State-Specific Finality”; (3) is binding on all Non-Participating Subdivisions and Special Districts in that State (other than opt outs as permitted under the next sentence); (4) provides that all such Non-Participating Subdivisions or Special Districts may not bring Released Claims against Released Entities, whether on the ground of the Agreement (or the releases herein) or otherwise; and (5) does not impose any costs or obligations on Janssen other than those provided for in the Agreement, or contain any provision inconsistent with any provision of the Agreement. If applicable state law requires that opt-out rights be afforded to members of the class, a class action resolution otherwise meeting the foregoing requirements shall qualify as a Settlement Class Resolution unless Subdivisions collectively representing more than 1% of the total population of all of that State’s Subdivisions listed in Exhibit G opt out. In seeking certification of any Settlement Class, the applicable State and Participating Subdivisions shall make clear that certification is sought solely for settlement purposes and shall have no applicability beyond approval of the settlement for which certification is sought. Nothing in this Agreement constitutes an admission by any Party that class certification would be appropriate for litigation purposes in any case.
65. “*Settlement Fund*” means the interest-bearing fund established under the Agreement into which all payments by Janssen are made other than amounts paid as attorneys’ fees and costs or identified pursuant to subsection VI.B.2 as being used to pay attorneys’ fees and costs. The Settlement Fund comprises the Abatement Accounts Fund, State Fund, and Subdivision Fund.
66. “*Settlement Fund Administrator*” means the entity that determines the Annual Payments (including calculating Incentive Payments pursuant to Section V) and any amounts subject to suspension or offset pursuant to Sections V and IX), determines the Participation Tier, and administers and distributes amounts into the Settlement Fund. The duties of the Settlement Fund Administrator shall be governed by this Agreement. Prior to the Initial Participation Date, the Parties shall agree to selection and removal processes for and a detailed description of the Settlement Fund Administrator’s duties, including a detailed mechanism for paying the Settlement Fund Administrator’s fees and costs, all of which shall be appended to the Agreement as Exhibit L.
67. “*Settlement Fund Escrow*” means the interest-bearing escrow fund established pursuant to this Agreement to hold disputed or suspended payments made under this Agreement.
68. “*Settlement Payment Schedule*” means the schedule of payments attached to this Agreement as Exhibit M. A revised Settlement Payment Schedule will be

substituted for Exhibit M after any offsets, reductions, or suspensions under Sections V and IX are determined.

69. “*Settling State*” means any State that has entered the Agreement.
70. “*Special District*” means a formal and legally recognized sub-entity of a State that is authorized by State law to provide one or a limited number of designated functions, including but not limited to school districts, fire districts, healthcare & hospital districts, and emergency services districts. Special Districts do not include sub-entities of a State that provide general governance for a defined area that would qualify as a Subdivision.
71. “*State*” means any state of the United States of America, the District of Columbia, American Samoa, Guam, the Northern Mariana Islands, Puerto Rico, and the U.S. Virgin Islands. Additionally, the use of non-capitalized “state” to describe something (e.g., “state court”) shall also be read to include parallel entities in commonwealths, territories, and the District of Columbia (e.g., “territorial court”).
72. “*State Fund*” means a component of the Settlement Fund described in subsection VI.C.
73. “*State-Specific Finality*” means, with respect to the Settling State in question:
  - a. the Agreement and the Consent Judgment have been approved and entered by the Court as to Janssen, including the release of all Released Claims against Released Entities as provided in this Agreement;
  - b. for all lawsuits brought by the Settling State against Released Entities for Released Claims, either previously filed or filed as part of the entry of the Consent Judgment, the Court has stated in the Consent Judgment or otherwise entered an order finding that all Released Claims against Released Entities asserted in the lawsuit have been resolved by agreement; and
  - c. (1) the time for appeal or to seek review of or permission to appeal from the approval and entry as described in subsection (a) hereof and entry of such order described in subsection (b) hereof has expired; or (2) in the event of an appeal, the appeal has been dismissed or denied, or the approval and entry described in (a) hereof and the order described in subsection (b) hereof have been affirmed in all material respects (to the extent challenged in the appeal) by the court of last resort to which such appeal has been taken and such dismissal or affirmance has become no longer subject to further appeal (including, without limitation, review by the United States Supreme Court).
74. “*State-Subdivision Agreement*” means an agreement that a Settling State reaches with the Subdivisions in that State regarding the allocation, distribution, and/or use of funds allocated to that State and to Participating Subdivisions in that State.

A State-Subdivision Agreement shall be effective if approved pursuant to the provisions of Exhibit O or if adopted by statute. Preexisting agreements addressing funds other than those allocated pursuant to this Agreement shall qualify if the approval requirements of Exhibit O are met. A State and its Subdivisions may revise, supplement, or refine a State-Subdivision Agreement if approved pursuant to the provisions of Exhibit O or if adopted by statute.

75. “*Statutory Trust*” means a trust fund established by state law to receive funds allocated to a State’s Abatement Accounts Fund and restrict their expenditure to Opioid Remediation purposes subject to reasonable administrative expenses. A State may give a Statutory Trust authority to allocate one or more of the three Settlement Funds, but this is not required.
76. “*Subdivision*” means a formal and legally recognized sub-entity of a State that provides general governance for a defined area, including a county, parish, city, town, village, or similar entity. Unless otherwise specified, “Subdivision” includes all functional counties and parishes and other functional levels of sub-entities of a State that provide general governance for a defined area. Historic, non-functioning sub-entities of a State (such as Connecticut counties) are not Subdivisions, unless the entity has filed a lawsuit that includes a Released Claim against a Released Entity in a direct, parens patriae, or any other capacity. For purposes of this Agreement, the term Subdivision does not include Special Districts. A list of Subdivisions by state will be agreed to prior to any Subdivision sign-on period.
77. “*Subdivision Allocation Percentage*” means for Subdivisions in a Settling State that are eligible to receive an allocation from the Subdivision Fund pursuant to subsection VI.C or subsection VI.D, the percentage as set forth in Exhibit G. The aggregate Subdivision Allocation Percentage of all Subdivisions receiving a Subdivision Allocation Percentage in each State shall equal 100%. Immediately upon the effectiveness of any State-Subdivision Agreement, Allocation Statute, Statutory Trust, or voluntary redistribution allowed by subsection VI.D.3 (or upon the effectiveness of an amendment to any State-Subdivision Agreement, Allocation Statute, Statutory Trust, or voluntary redistribution allowed by subsection VI.D.3) that addresses allocation from the Subdivision Fund, or upon any, whether before or after the Initial Participation Date, Exhibit G will automatically be amended to reflect the allocation from the Subdivision Fund pursuant to the State-Subdivision Agreement, Allocation Statute, Statutory Trust, or voluntary redistribution allowed by Section V.D.3. The Subdivision Allocation Percentages contained in Exhibit G may not change once notice is distributed pursuant to subsection VII.A, except upon the effectiveness of any State-Subdivision Agreement, Allocation Statute, Statutory Trust, or voluntary redistribution allowed by subsection VI.D.3 (or upon the effectiveness of an amendment to any State-Subdivision Agreement, Allocation Statute, Statutory Trust, or voluntary redistribution allowed by subsection VI.D.3) that addresses allocation from the Subdivision Fund. For the avoidance of doubt, no Subdivision

not listed on Exhibit G shall receive an allocation from the Subdivision Fund and no provision of this Agreement shall be interpreted to create such an entitlement.

78. “*Subdivision Fund*” means a component of the Settlement Fund described in subsection VI.C.
79. “*Subdivision Settlement Participation Form*” means the form attached as Exhibit K that Participating Subdivisions must execute and return to the Settlement Fund Administrator, and which shall (1) make such Participating Subdivisions signatories to this Agreement, (2) include a full and complete release of any and of such Subdivision’s claims, and (3) require the prompt dismissal with prejudice of any Released Claims that have been filed by any such Participating Subdivision.
80. “*Threshold Motion*” means a motion to dismiss or equivalent dispositive motion made at the outset of litigation under applicable procedure. A Threshold Motion must include as potential grounds for dismissal, any applicable Bar or the relevant release by a Settling State or Participating Subdivision provided under this Agreement and, where appropriate under applicable law, any applicable limitations defense.
81. “*Trigger Date*” means, in the case of a Primary Subdivision, the Reference Date, or, in the case of all other Subdivisions, the Preliminary Agreement Date.

## **II. Participation by States and Condition to Preliminary Agreement**

- A. *Notice to States.* On July 22, 2021 this Agreement shall be distributed to all States. The States’ Attorneys General shall then have a period of thirty (30) days to decide whether to become Settling States. States that determine to become Settling States shall so notify the National Association of Attorneys General and Janssen and shall further commit to obtaining any necessary additional State releases prior to the Reference Date. This notice period may be extended by written agreement of Janssen and the Enforcement Committee.
- B. *Condition to Preliminary Agreement.* Following the notice period set forth in subsection II.A above, Janssen shall determine on or before the Preliminary Agreement Date whether, in its sole discretion, enough States have agreed to become Settling States to proceed with notice to Subdivisions as set forth in Section VII below. If Janssen determines that this condition has been satisfied, and that notice to the Litigating Subdivisions should proceed, it will so notify the Settling States by providing notice to the Enforcement Committee and Settlement Fund Administrator on the Preliminary Agreement Date. If Janssen determines that this condition has not been satisfied, it will so notify the Settling States by providing notice to the Enforcement Committee and Settlement Fund Administrator, and this Agreement will have no further effect and all releases and other commitments or obligations contained herein will be void.
- C. *Later Joinder by States.* After the Preliminary Agreement Date, a State may only become a Settling State with the consent of Janssen, in its sole discretion. If a State becomes a



Settling State more than sixty (60) days after the Preliminary Agreement Date, but on or before January 1, 2022, the Subdivisions and Special Districts in that State that become Participating Subdivisions and Participating Special Districts within ninety (90) days of the State becoming a Settling State shall be considered Initial Participating Subdivisions or Initial Participating Special Districts. A State may not become a Settling State after January 1, 2022.

### **III. Injunctive Relief**

- A. *Entry of Injunctive Relief.* As part of the Consent Judgment, the Parties agree to the injunctive relief terms attached as Exhibit P.

### **IV. Release**

- A. *Scope.* As of the Effective Date, the Released Entities will be released and forever discharged from all of the Releasors' Released Claims. Each Settling State (for itself and its Releasors) and Participating Subdivision (for itself and its Releasors) will, on or before the Effective Date, absolutely, unconditionally, and irrevocably covenant not to bring, file, or claim, or to cause, assist in bringing, or permit to be brought, filed, or claimed, or to otherwise seek to establish liability for any Released Claims against any Released Entity in any forum whatsoever. The releases provided for in the Agreement are intended by the Parties to be broad and shall be interpreted so as to give the Released Entities the broadest possible bar against any liability relating in any way to Released Claims and extend to the full extent of the power of each Settling State and its Attorney General to release claims. The Release shall be a complete bar to any Released Claim.

- B. *Claim Over and Non-Party Settlement.*

1. *Statement of Intent.* It is the intent of the Parties that:

- a. Released Entities should not seek contribution or indemnification (other than pursuant to an insurance contract) from other parties for their payment obligations under this Settlement Agreement;
- b. the payments made under this Settlement Agreement shall be the sole payments made by the Released Entities to the Releasors involving, arising out of, or related to Covered Conduct (or conduct that would be Covered Conduct if engaged in by a Released Entity);
- c. Claims by Releasors against non-Parties should not result in additional payments by Released Entities, whether through contribution, indemnification or any other means; and
- d. the Settlement meets the requirements of the Uniform Contribution Among Joint Tortfeasors Act and any similar state law or doctrine that reduces or discharges a released party's liability to any other parties.

- e. The provisions of this subsection IV.B are intended to be implemented consistent with these principles. This Agreement and the releases and dismissals provided for herein are made in good faith.
2. *Contribution/Indemnity Prohibited.* No Released Entity shall seek to recover for amounts paid under this Agreement based on indemnification, contribution, or any other theory from a manufacturer, pharmacy, hospital, pharmacy benefit manager, health insurer, third-party vendor, trade association, distributor, or health care practitioner, provided that a Released Entity shall be relieved of this prohibition with respect to any entity that asserts a Claim-Over against it. For the avoidance of doubt, nothing herein shall prohibit a Released Entity from recovering amounts owed pursuant to insurance contracts.
  3. *Non-Party Settlement.* To the extent that, on or after the Reference Date, any Releasor enters into a Non-Party Settlement, including in any bankruptcy case or through any plan of reorganization (whether individually or as a class of creditors), the Releasor will include (or in the case of a Non-Party Settlement made in connection with a bankruptcy case, will cause the debtor to include), unless prohibited from doing so under applicable law, in the Non-Party Settlement a prohibition on contribution or indemnity of any kind substantially equivalent to that required from Janssen in subsection IV.B.2, or a release from such Non-Released Entity in favor of the Released Entities (in a form equivalent to the releases contained in this Agreement) of any Claim-Over. The obligation to obtain the prohibition and/or release required by this subsection is a material term of this Agreement.
  4. *Claim-Over.* In the event that any Releasor obtains a judgment with respect to Non-Party Covered Conduct against a Non-Released Entity that does not contain a prohibition like that in subsection IV.B.3, or any Releasor files a Non-Party Covered Conduct Claim against a non-Released Entity in bankruptcy or a Releasor is prevented for any reason from obtaining a prohibition/release in a Non-Party Settlement as provided in subsection IV.B.3, and such Non-Released Entity asserts a Claim-Over against a Released Entity, that Releasor and Janssen shall take the following actions to ensure that the Released Entities do not pay more with respect to Covered Conduct to Releasors or to Non-Released Entities than the amounts owed under this Settlement Agreement by Janssen:
    - a. Janssen shall notify that Releasor of the Claim-Over within sixty (60) days of the assertion of the Claim-Over or sixty (60) days of the Effective Date of this Settlement Agreement, whichever is later;
    - b. Janssen and that Releasor shall meet and confer concerning the means to hold Released Entities harmless and ensure that it is not required to pay more with respect to Covered Conduct than the amounts owed by Janssen under this Settlement Agreement;

- c. That Releasor and Janssen shall take steps sufficient and permissible under the law of the State of the Releasor to hold Released Entities harmless from the Claim-Over and ensure Released Entities are not required to pay more with respect to Covered Conduct than the amounts owed by Janssen under this Settlement Agreement. Such steps may include, where permissible:
- (1) Filing of motions to dismiss or such other appropriate motion by Janssen or Released Entities, and supported by Releasors, in response to any claim filed in litigation or arbitration;
  - (2) Reduction of that Releasor's Claim and any judgment it has obtained or may obtain against such Non-Released Entity by whatever amount or percentage is necessary to extinguish such Claim-Over under applicable law, up to the amount that Releasor has obtained, may obtain, or has authority to control from such Non-Released Entity;
  - (3) Placement into escrow of funds paid by the Non-Released Entities such that those funds are available to satisfy the Claim-Over;
  - (4) Return of monies paid by Janssen to that Releasor under this Settlement Agreement to permit satisfaction of a judgment against or settlement with the Non-Released Entity to satisfy the Claim-Over;
  - (5) Payment of monies to Janssen by that Releasor to ensure it is held harmless from such Claim-Over, up to the amount that Releasor has obtained, may obtain, or has authority to control from such Non-Released Entity;
  - (6) Credit to Janssen under this Settlement Agreement to reduce the overall amounts to be paid under the Settlement Agreement such that it is held harmless from the Claim-Over; and
  - (7) Such other actions as that Releasor and Janssen may devise to hold Janssen harmless from the Claim Over.
- d. The actions of that Releasor and Janssen taken pursuant to paragraph (c) must, in combination, ensure Janssen is not required to pay more with respect to Covered Conduct than the amounts owed by Janssen under this Settlement Agreement.
- e. In the event of any dispute over the sufficiency of the actions taken pursuant to paragraph (c), that Releasor and Janssen may seek review by the National Arbitration Panel, provided that, if the parties agree, such dispute may be heard by the state court where the relevant Consent Judgment was filed. The National Arbitration Panel shall have authority to

require Releasers to implement a remedy that includes one or more of the actions specified in paragraph (c) sufficient to hold Released Entities fully harmless. In the event that the panel's actions do not result in Released Entities being held fully harmless, Janssen shall have a claim for breach of this Settlement Agreement by Releasers, with the remedy being payment of sufficient funds to hold Janssen harmless from the Claim-Over. For the avoidance of doubt, the prior sentence does not limit or eliminate any other remedy that Janssen may have.

5. To the extent that the Claim-Over is based on a contractual indemnity, the obligations under subsection IV.B.4 shall extend solely to a Non-Party Covered Conduct Claim against a pharmacy, clinic, hospital or other purchaser or dispenser of Products, a manufacturer that sold Products, a consultant, and/or a pharmacy benefit manager or other third-party payor. Janssen shall notify the Settling States, to the extent permitted by applicable law, in the event that any of these types of Non-Released Entities asserts a Claim-Over arising out of contractual indemnity against it.

- C. *General Release.* In connection with the releases provided for in the Agreement, each Settling State (for itself and its Releasers) and Participating Subdivision expressly waives, releases, and forever discharges any and all provisions, rights, and benefits conferred by any law of any state or territory of the United States or other jurisdiction, or principle of common law, which is similar, comparable, or equivalent to § 1542 of the California Civil Code, which reads:

**General Release; extent.** A general release does not extend to claims that the creditor or releasing party does not know or suspect to exist in his or her favor at the time of executing the release that, if known by him or her, would have materially affected his or her settlement with the debtor or released party.

A Releaser may thereafter discover facts other than or different from those which it knows, believes, or assumes to be true with respect to the Released Claims, but each Settling State (for itself and its Releasers) and Participating Subdivision hereby expressly waives and fully, finally, and forever settles, releases, and discharges, upon the Effective Date, any and all Released Claims that may exist as of such date but which Releasers do not know or suspect to exist, whether through ignorance, oversight, error, negligence or through no fault whatsoever, and which, if known, would materially affect the Settling States' decision to enter into the Agreement or the Participating Subdivisions' decision to participate in the Agreement.

- D. *Res Judicata.* Nothing in the Agreement shall be deemed to reduce the scope of the res judicata or claim preclusive effect that the settlement memorialized in the Agreement, and/or any Consent Judgment or other judgment entered on the Agreement, gives rise to under applicable law.

- E. *Representation and Warranty.* The signatories hereto on behalf of their respective Settling States and its Participating Subdivisions expressly represent and warrant that they will obtain on or before the Effective Date (or have obtained) the authority to settle and release, to the maximum extent of the State's power, all Released Claims of (1) their respective Settling States; (2) all past and present executive departments, state agencies, divisions, boards, commissions and instrumentalities with the regulatory authority to enforce state and federal controlled substances acts; (3) any of their respective Settling State's past and present executive departments, agencies, divisions, boards, commissions and instrumentalities that have the authority to bring Claims related to Covered Conduct seeking money (including abatement and/or remediation) or revocation of a pharmaceutical distribution license; and (4) any Participating Subdivisions. For the purposes of clause (3) above, executive departments, agencies, divisions, boards, commissions, and instrumentalities are those that are under the executive authority or direct control of the State's Governor. Also, for the purposes of clause (3), a release from a State's Governor is sufficient to demonstrate that the appropriate releases have been obtained.
- F. *Effectiveness.* The releases set forth in the Agreement shall not be impacted in any way by any dispute that exists, has existed, or may later exist between or among the Releasors. Nor shall such releases be impacted in any way by any current or future law, regulation, ordinance, or court or agency order limiting, seizing, or controlling the distribution or use of the Settlement Fund or any portion thereof, or by the enactment of future laws, or by any seizure of the Settlement Fund or any portion thereof.
- G. *Cooperation.* Releasors (i) will not encourage any person or entity to bring or maintain any Released Claim against any Released Entity and (ii) will reasonably cooperate with and not oppose any effort by a Released Entity to secure the prompt dismissal of any and all Released Claims.
- H. *Non-Released Claims.* Notwithstanding the foregoing or anything in the definition of Released Claims, the Agreement does not waive, release or limit any criminal liability, Claims for any outstanding liability under any tax or securities law, Claims against parties who are not Released Entities, Claims by private individuals and any claims arising under the Agreement for enforcement of the Agreement.

## V. Monetary Relief and Payments

### A. **Structure of Payments**

1. All payments under this Section V shall be made into the Settlement Fund, except that where specified, they shall be made into the Settlement Fund Escrow. The Settlement Fund shall be allocated and used only as specified in Section VI.
2. Janssen shall pay into the Settlement Fund the sum of Four Billion, Five Hundred Thirty-Four Million, Six Hundred Fifteen Thousand, Three Hundred Eighty-Five Dollars (\$4,534,615,385) minus (1) the offsets and credits specified in subsection

V.C below, (2) any unearned incentive payments under subsection V.E below, and (3) any adjustments under Section IX below.

3. The payments to the Settlement Fund shall be divided into base and incentive payments as provided in subsections V.D and V.E below.

**B. Payment Process**

1. Except as otherwise provided in this Agreement, Janssen shall make two Initial Year Payments and nine (9) Annual Payments. The Initial Year Payments will consist of base payments. The first Annual Payment shall consist of incentive payments and subsequent Annual Payments shall each consist of base and incentive payments. The amount of all Initial Year Payments and Annual Payments shall be determined by the Settlement Fund Administrator applying Section V and Exhibit M. The Payment Date for the first Initial Year Payment shall be no later than ninety (90) days after the Effective Date. The Payment Date for the second Initial Year Payment shall be no later than July 15, 2022. The Payment Date for the first Annual Payment shall be no later than one year and sixty days following the Effective Date; the Payment Date for the second Annual Payment shall be no later than two years and sixty days following the Effective Date, and so forth, until all Annual Payments are made.
2. All data relevant to the determination of each such payment shall be submitted to the Settlement Fund Administrator sixty (60) days prior to the Payment Date for each payment. Prior to the Initial Participation Date, the Parties will include an exhibit to the Agreement setting forth in detail the process for submitting such data to the Settlement Fund Administrator prior to each Payment Date. The Settlement Fund Administrator shall then determine the Initial Year Payment or Annual Payment and the amount to be paid to each Settling State and its Participating Subdivisions, consistent with the provisions in Exhibit L, by:
  - a. determining, for each Settling State, the amount of base and incentive payments to which the State is entitled by applying the criteria in this Section;
  - b. applying any reductions, suspensions, or offsets required by Sections V and IX; and
  - c. determining the total amount owed by Janssen to all Settling States and Participating Subdivisions.
3. The Settlement Fund Administrator shall then allocate the Initial Year Payment or Annual Payment pursuant to Section VI among the Settling States, among the separate types of funds for each Settling State (if applicable), and among the Participating Subdivisions.
4. As soon as possible, but no later than fifty (50) days prior to the Payment Date for each payment and following the determination described in subsection V.B.2, the

Settlement Fund Administrator shall give notice to Janssen, the Settling States, and the Enforcement Committee of the amount of the Initial Year Payment or Annual Payment, the amount to be received by each Settling State, the amount to be received by the separate types of funds for each Settling State (if applicable), and the amount to be received by each Settling State's Participating Subdivisions.

5. Within twenty-one (21) days of the notice provided by the Settlement Fund Administrator, any party may dispute, in writing, the calculation of the Initial Year Payment or Annual Payment, or the amount to be received by a Settling State and/or its Participating Subdivisions. Such disputing party must provide a written notice of dispute to the Settlement Fund Administrator, the Enforcement Committee, any affected Settling State, and Janssen identifying the nature of the dispute, the amount of money that is disputed, and the Settling State(s) affected.
6. Within twenty-one (21) days of the sending of a written notice of dispute, any affected party may submit a response, in writing, to the Settlement Fund Administrator, the Enforcement Committee, any affected Settling State, and Janssen identifying the basis for disagreement with the notice of dispute.
7. If no response is filed, the Settlement Fund Administrator shall adjust the amount calculated consistent with the written notice of dispute, and Janssen shall pay the adjusted amount as the Initial Year Payment or Annual Payment on the Payment Date. If a written response to the written notice of dispute is timely sent to the Settlement Fund Administrator, the Settlement Fund Administrator shall notify Janssen of the preliminary amount to be paid, which shall be the greater of the amount originally calculated by the Settlement Fund Administrator or the amount that would be consistent with the notice of dispute, *provided, however* that in no circumstances shall the preliminary amount to be paid be higher than the maximum amount of base and incentive payments for that payment as set forth in Exhibit M. For the avoidance of doubt, a transfer of suspended payments from the Settlement Fund Escrow does not count toward determining whether the amount to be paid is higher than the maximum amount of base and incentive payments for that payment as set forth in Exhibit M.
8. The Settlement Fund Administrator shall place any disputed amount of the preliminary amount paid by Janssen into the Settlement Fund Escrow and shall disburse any undisputed amount to each Settling State and its Participating Subdivisions receiving direct allocations within fifteen (15) days of the Payment Date or at such later time as directed by each Settling State.
9. Disputes described in this subsection (other than those for which no response is filed under subsection V.B.6) shall be resolved in accordance with the terms of Section XII.
10. The process described in this subsection V.B shall also apply to accelerated payments made pursuant to Incentive A under subsection V.E.4.

11. For the avoidance of doubt, Subdivisions not listed on Exhibit G shall not receive an allocation from the Subdivision Fund.

**C. Offsets for Non-Settling States and Credits**

1. A credit of Two Hundred and Seventy Million Dollars (\$270,000,000) shall be deducted from the maximum Settlement Fund amount to be paid by Janssen under subsection V.A.2 above and applied to the payment amounts as specified by Exhibit M. For the avoidance of doubt, the base payments and maximum incentive payment amounts shown on Exhibit M already reflect the deduction of the offset.
2. In addition to the credit, an offset equal to Four Billion, Two Hundred Sixty-Four Million, Six Hundred Fifteen Thousand, Three Hundred Eighty-Five Dollars (\$4,264,615,385) times the percentage allocation assigned to each Non-Settling State in Exhibit F shall be deducted from the total amount to be paid by Janssen to the Settlement Fund under subsection V.A.2 above.
3. Notwithstanding any other provision of this Agreement or any other agreement, in the event that: (1) Janssen enters into an agreement with any Settling State that resolves with finality such Settling State's Claims consistent with Section IV of this Agreement and such agreement has an effective date prior to the Effective Date of this Agreement (such agreement, a "State-Specific Agreement") and (2) pursuant to the terms of the State-Specific Agreement, any payments, or any portion thereof, made by Janssen thereunder are made in lieu of any payments (for the avoidance of doubt, including the Additional Restitution Amount), or any portion thereof, to be made under this Agreement and Janssen makes such a payment pursuant to the State-Specific Agreement, then Janssen will reduce any payments allocable to such Settling State (whether made to the Settlement Fund Escrow or the Settlement Fund) made pursuant to this Agreement to the extent such amount was already paid pursuant to the terms of the State-Specific Agreement. This provision includes but is not limited to any corresponding amounts already paid to the Qualified Settlement Fund established under the Agreement between Janssen and the State of New York dated June 25, 2021.
4. Non-Settling States shall not be eligible for any payments or have any rights in connection with this Agreement. Accordingly, the stated maximum dollar amounts of the payments specified in Exhibit M are reduced by the aggregate Overall Allocation Percentage of Non-Settling States as set forth in Exhibit F.

**D. Base Payments**

1. Janssen shall make base payments into the Settlement Fund totaling One Billion, Nine Hundred Forty-Two Million, Three Hundred Forty-Six Thousand, One Hundred Fifty-Five Dollars (\$1,942,346,155) minus the offsets and credits specified in subsection V.C above. The base payments will be paid in accordance



with the payment schedule specified by Exhibit M, subject to potential acceleration and potential deductions as provided herein.

2. The base payments will be allocated by Settling State proportionate to each Settling State's assigned percentages in Exhibit F, adjusted for any Non-Settling States.
3. If a State qualifies for Incentive A (described below), Janssen will accelerate the base payment schedule so that the State receives its Payment Year 1-4 base payment allocations and full Payment Year 1-4 Incentive A payment amounts within ninety (90) days of notice, on or after the Effective Date, of the Bar's implementation. Payment Year 5-10 payments are made annually and cannot be accelerated.
4. The exemplar payment schedule in Exhibit M does not account for deductions for offsets or unearned incentives, which will be separately calculated for each payment.

**E. Incentive Payments**

1. Janssen shall make incentive payments into the Settlement Fund potentially totaling up to Two Billion, Three Hundred Twenty-Two Million, Two Hundred Sixty-Nine Thousand, Two Hundred Thirty Dollars (\$2,322,269,230), consisting of \$2,109,038,461 for Incentive A (or, alternatively up to \$2,109,038,461 for combined Incentives B and C if Incentive A is not achieved) and \$213,230,769 for Incentive D, prior to being adjusted for credits if every State is a Settling State and were to satisfy the requirements specified below to earn its maximum incentive amount. The incentive payments will be paid in accordance with the payment schedule in Exhibit M, subject to potential acceleration and potential deductions as provided herein.
2. The maximum incentive amount for any Settling State shall be \$2,322,269,230 times the percentage allocation assigned that Settling State in Exhibit F.
3. A Settling State may qualify to receive incentive payments in addition to base payments if, as of the Incentive Payment Final Eligibility Date, it meets the incentive eligibility requirements specified below. Settling States may qualify for incentive payments in four ways. If a Settling State qualifies for "Incentive A," it will become entitled to receive the maximum Incentive A payment allocable to the State as stated in subsection V.E.1. If a Settling State does not qualify for Incentive A, it can alternatively qualify for "Incentive B" and/or "Incentive C." A Settling State can qualify for "Incentive D" regardless of whether it qualifies for another incentive payment. The Incentive Payment Final Eligibility Date is not relevant to Incentive D.

4. *Incentive A: Accelerated Incentive Payment for Full Participation.*
- a. A Settling State shall receive an accelerated Incentive A payment allocable to the State for full participation as described in subsection V.E.4.b.
  - b. A State qualifies for Incentive A by: (1) complete participation in the form of releases consistent with Section IV above from all Litigating Subdivisions and Litigating Special Districts, Non-Litigating Subdivisions with population over 10,000, and Non-Litigating Covered Special Districts (as defined in subsection V.E.7.e); (2) a Bar; or (3) a combination of approaches in clauses (1)-(2) that achieves the same level of resolution of Subdivision and Special District claims (e.g., a law barring future litigation combined with full joinder by Litigating Subdivisions and Litigating Special Districts). For purposes of Incentive A, a Subdivision or Special District is considered a “Litigating Subdivision” or “Litigating Special District” if it has brought Released Claims against Released Entities on or before the Reference Date; all other Subdivisions and Special Districts are considered “Non-Litigating.” For purposes of Incentive A, Non-Litigating Special Districts shall not include a Special District with any of the following words or phrases in its name: mosquito, pest, insect, spray, vector, animal, air quality, air pollution, clean air, coastal water, tuberculosis, and sanitary.
  - c. Qualification for Incentive A entitles the qualifying Settling State to expedited payment of base payments and incentive payments for Payment Years 1-4, which Janssen shall pay into the Settlement Fund within ninety (90) days after receiving notice from the Settlement Fund Administrator that a State has qualified for Incentive A, but in no event less than ninety (90) days from the Effective Date. Base and incentive payments for Payment Years 5-10 will not be expedited.
  - d. If a Settling State qualifies for Incentive A after receiving an incentive payment under Incentives B or C, described below, the Settling State’s payments under Incentive A will equal the remainder of its total Incentive A payments less any payments previously received under Incentives B or C. A Settling State that receives all of its maximum incentive allocation under Incentive A shall not receive additional incentive payments under Incentives B or C.
  - e. A Settling State that is not eligible for Incentive A as of the Incentive Payment Final Eligibility Date shall not be eligible for Incentive A for that Payment Year or any subsequent Payment Years.

5. *Incentive B: Early Participation or Released Claims by Litigating Subdivisions and Litigating Special Districts.*
- a. If a Settling State does not qualify for Incentive A, it may still qualify to receive up to 60% of its total potential Incentive A payment allocation under Incentive B.
  - b. A Settling State can qualify for an Incentive B payment if Litigating Subdivisions and Litigating Special Districts collectively representing at least 75% of the Settling State’s litigating population are either Participating Subdivisions or have their claims resolved through Case-Specific Resolutions.
    - (1) A Settling State’s litigating population is the sum of the population of all Litigating Subdivisions and Litigating Special Districts. A Settling State’s litigating population shall include all Litigating Subdivisions and Litigating Special Districts whose populations overlap in whole or in part with other Litigating Subdivisions and Litigating Special Districts, for instance in the case of a Litigating Special District, city, or township contained within a county.
    - (2) For example, if a Litigating Special District and a city that is a Litigating Subdivision are located within a county that is a Litigating Subdivision, then each of their individual populations would be added together to determine the total litigating population. Special District populations shall be counted in the manner set forth in subsection XIII.C. If each qualifies as a Litigating Subdivision or Litigating Special District and the county has a population of 10, the City has a population of 8, and the Special District has a population of 1, the total litigating population would be 19.
  - c. The following time periods apply to Incentive B payments:
    - (1) Period 1: Zero to two hundred ten (210) days after the Effective Date.
    - (2) Period 2: Two hundred eleven (211) days to one year after the Effective Date.
    - (3) Period 3: One year and one day to two years after the Effective Date.
  - d. Within Period 1: If Litigating Subdivisions and Litigating Special Districts collectively representing at least 75% of a Settling State’s litigating population are Participating Subdivisions or have their claims resolved through Case-Specific Resolutions during Period 1, a sliding scale will determine the share of the funds available under Incentive B, with a

maximum of 60% of the Settling State’s total potential incentive payment allocation available. Under that sliding scale, if Litigating Subdivisions and Litigating Special Districts collectively representing 75% of a Settling State’s litigating population become Participating Subdivisions or achieve Case-Specific Resolution status by the end of Period 1, a Settling State will receive 50% of the total amount available to it under Incentive B. If more Litigating Subdivisions and Litigating Special Districts become Participating Subdivisions or achieve Case-Specific Resolution status, the Settling State shall receive an increased percentage of the total amount available to it under Incentive B as shown in the table below.

<b>Participation or Case-Specific Resolution Levels</b> (As percentage of litigating population)	<b>Incentive B Award</b> (As percentage of total amount available to State under Incentive B)
75%	50%
76%	52%
77%	54%
78%	56%
79%	58%
80%	60%
85%	70%
90%	80%
95%	90%
100%	100%

- e. Within Period 2: If a Settling State did not qualify for an Incentive B payment in Period 1, but Litigating Subdivisions and Litigating Special Districts collectively representing at least 75% of the Settling State’s litigating population become Participating Subdivisions or achieve Case-Specific Resolution status by the end of Period 2, then the Settling State qualifies for 75% of the Incentive B payment it would have qualified for in Period 1.
- f. Within Period 3: If a Settling State did not qualify for an Incentive B payment in Periods 1 or 2, but Litigating Subdivisions and Litigating Special Districts collectively representing at least 75% of the Settling State’s litigating population become Participating Subdivisions or achieve Case-Specific Resolution status by the end of Period 3, then the Settling State qualifies for 50% of the Incentive B payment it would have qualified for in Period 1.
- g. A Settling State that receives the Incentive B payment for Periods 1 and/or 2 can receive additional payments if it secures participation from additional Litigating Subdivisions and Litigating Special Districts (or Case-Specific Resolutions of their claims) during Periods 2 and/or 3.

Those additional payments would equal 75% (for additional participation or Case-Specific Resolutions during Period 2) and 50% (for additional participation or Case-Specific Resolutions during Period 3) of the amount by which the increased litigating population levels would have increased the Settling State's Incentive B payment if they had been achieved in Period 1.

- h. If Litigating Subdivisions and Litigating Special Districts that have become Participating Subdivisions or achieved Case-Specific Resolution status collectively represent less than 75% of a Settling State's litigating population by the end of Period 3, the Settling State shall not receive any Incentive B payment.
- i. If there are no Litigating Subdivisions or Litigating Special Districts in a Settling State, and that Settling State is otherwise eligible for Incentive B, that Settling State will receive its full allocable share of Incentive B.
- j. Incentives earned under Incentive B shall accrue after each of Periods 1, 2, and 3. After each period, the Settlement Fund Administrator shall conduct a look-back to assess which Settling States vested an Incentive B payment in the preceding period. Based on the look-back, the Settlement Fund Administrator will calculate the incentives accrued under Incentive B for the period; *provided* that the percentage of Incentive B for which a Settling State is eligible as of the Incentive Payment Final Eligibility Date shall cap its eligibility for that Payment Year and all subsequent Payment Years.

6. *Incentive C: Early Participation of Subdivisions*

- a. If a Settling State does not qualify for Incentive A, it may still qualify to receive up to 40% of its total potential Incentive A payment allocation under Incentive C, which has two parts.
  - (1) Part 1: Under Incentive C, Part 1, a Settling State can receive up to 75% of its Incentive C allocation. A Settling State can qualify for a payment under Incentive C, Part 1 only if Primary Subdivisions (whether Litigating Primary Subdivisions or Non-Litigating Primary Subdivisions as of the Reference Date) representing at least 60% of the Settling State's Primary Subdivision population become Participating Subdivisions or achieve Case-Specific Resolution status.
  - (2) A Settling State's Primary Subdivision population is the sum of the population of all Primary Subdivisions (whether Litigating Primary Subdivisions or Non-Litigating Primary Subdivisions as of the Reference Date). Because Subdivisions include Subdivisions whose populations overlap in whole or in part with other

Subdivisions, for instance in the case of a city or township contained within a county, the Settling State’s Primary Subdivision population is greater than Settling State’s total population. (Special Districts are not relevant for purposes of Incentive C calculations.)

- (3) A sliding scale will determine the share of the funds available under Incentive C, Part 1 to Settling States meeting the minimum 60% threshold. Under that sliding scale, if a Settling State secures participation or Case-Specific Resolutions from Primary Subdivisions representing 60% of its total Primary Subdivision population, it will receive 40% of the total amount potentially available to it under Incentive C, Part 1. If a Settling State secures participation or Case-Specific Resolutions from Primary Subdivisions representing more than 60% of its Primary Subdivision population, the Settling State shall be entitled to receive a higher percentage of the total amount potentially available to it under Incentive C, Part 1, on the scale shown in the table below. If there are no Primary Subdivisions, and that Settling State is otherwise eligible for Incentive C, that Settling State will receive its full allocable share of Incentive C, Part 1.

<b>Participation or Case-Specific Resolution Levels</b> (As percentage of total Primary Subdivision population)	<b>Incentive C Award</b> (As percentage of total amount available to State under Incentive C, Part 1)
60%	40%
70%	45%
80%	50%
85%	55%
90%	60%
91%	65%
92%	70%
93%	80%
94%	90%
95%	100%

- b. Part 2: If a Settling State qualifies to receive an incentive under Incentive C, Part 1, the State can also qualify to receive an additional incentive amount equal to 25% of its total potential Incentive C allocation by securing 100% participation of the ten (10) largest Subdivisions by population in the Settling State. (Special Districts are not relevant for purposes of this calculation.) If a Settling State does not qualify for any amount under Incentive C, Part 1, it cannot qualify for Incentive C, Part 2.
- c. Incentives earned under Incentive C shall accrue on an annual basis up to three years after the Effective Date. At one, two, and three years after the

Effective Date, the Settlement Fund Administrator will conduct a look-back to assess which Subdivisions had agreed to participate or had their claim resolved through a Case-Specific Resolution that year. Based on the look-back, the Settlement Fund Administrator will calculate the incentives accrued under Incentive C for the year; *provided* that the percentage of Incentive C for which a Settling State is eligible as of the Incentive Payment Final Eligibility Date shall cap its eligibility for that Payment Year and all subsequent Payment Years.

7. *Incentive D: Release of Payments if No Qualifying Special District Litigation.*
- a. \$213,230,769 shall be available for potential Incentive D payments according to the terms specified in this subsection V.E.7.
  - b. If, within five years of the Reference Date, a Covered Special District files litigation against any Released Entity, Janssen shall, within thirty (30) days of Janssen being served, provide notice of the litigation to the Settling State in which the Covered Special District sits, which shall file a motion to intervene in the litigation and use its best efforts to obtain either dismissal of the litigation in cooperation with Janssen, or a release consistent with Section IV of the Special District’s Claims.
  - c. A Settling State shall receive its allocation of the Incentive D payment if, within five years after the Effective Date (the “look-back date”), no Covered Special District within the Settling State has filed litigation which has survived a Threshold Motion and remains pending as of the look-back date, unless the dismissal after the litigation survived the Threshold Motion is conditioned or predicated upon payment by a Released Entity (apart from payments by Janssen incurred under the Agreement or injunctive relief obligations incurred by it).
  - d. Prior to the look-back date, a Released Entity shall not enter into a settlement with a Covered Special District unless the State in which the Covered Special District sits consents to such a settlement or unreasonably withholds consent of such a settlement.
  - e. “*Covered Special Districts*” are school districts, healthcare/hospital districts, and fire districts, subject to the following population thresholds:
    - (1) For school districts, the K-12 student enrollment must be 25,000 or 0.12% of a State’s population, whichever is greater;
    - (2) For fire districts, the district must cover a population of 25,000, or 0.20% of a State’s population if a State’s population is greater than 18 million. If not easily calculable from state data sources and agreed to between the State and Janssen, a fire district’s population is calculated by dividing the population of the county or counties a

fire district serves by the number of fire districts in the county or counties.

- (3) For healthcare/hospital districts, the district must have at least 125 hospital beds in one or more hospitals rendering services in that district.

## **VI. Allocation and Use of Settlement Funds**

- A. *Components of Settlement Fund.* The Settlement Fund shall be comprised of an Abatement Accounts Fund, a State Fund, and a Subdivision Fund for each Settling State. The payments under Section V into the Settlement Fund shall be initially allocated among those three (3) sub-funds and distributed and used as provided below or as provided for by a State-Subdivision Agreement (or other State-specific allocation of funds). Unless otherwise specified herein, payments placed into the Settlement Fund do not revert back to Janssen.
- B. *Use of Settlement Payments.*
  1. It is the intent of the Parties that the payments disbursed from the Settlement Fund to Settling States and Participating Subdivisions listed in Exhibit G be for Opioid Remediation, subject to limited exceptions that must be documented in accordance with subsection VI.B.2. In no event may less than 86.5% of Janssen’s maximum amount of payments pursuant to Sections V, X, and XI over the entirety of all Payment Years (but not any single Payment Year) be spent on Opioid Remediation.
  2. While disfavored by the Parties, a Settling State or Participating Subdivision listed on Exhibit G may use monies from the Settlement Fund (that have not been restricted by this Agreement solely to future Opioid Remediation) for purposes that do not qualify as Opioid Remediation. If, at any time, a Settling State or a Participating Subdivision listed on Exhibit G uses any monies from the Settlement Fund for a purpose that does not qualify as Opioid Remediation, such Settling State or Participating Subdivision shall identify such amounts and report to the Settlement Fund Administrator and Janssen how such funds were used, including if used to pay attorneys’ fees, investigation costs, litigation costs, or costs related to the operation and enforcement of this Agreement, respectively. It is the intent of the Parties that the reporting under this subsection VI.B.2 shall be available to the public. For the avoidance of doubt, (a) any amounts not identified under this subsection VI.B.2 as used to pay attorneys’ fees, investigation costs, or litigation costs shall be included in the “Compensatory Restitution Amount” for purposes of subsection VI.F and (b) Participating Subdivisions not listed on Exhibit G or Participating Special Districts that receive monies from the Settlement Fund indirectly may only use such monies from the Settlement Fund for purposes that qualify as Opioid Remediation.



- C. *Allocation of Settlement Fund.* The allocation of the Settlement Fund allows for different approaches to be taken in different states, such as through a State-Subdivision Agreement. Given the uniqueness of States and their Subdivisions, Settling States and Participating Subdivisions are encouraged to enter into State-Subdivision Agreements in order to direct the allocation of their portion of the Settlement Fund. As set out below, the Settlement Fund Administrator will make an initial allocation to three (3) state-level sub-funds. The Settlement Fund Administrator will then, for each Settling State and its Participating Subdivisions listed on Exhibit G, apply the terms of this Agreement and any relevant State-Subdivision Agreement, Statutory Trust, Allocation Statute, or voluntary redistribution of funds as set out below before disbursing the funds.
1. Base Payments. The Settlement Fund Administrator will allocate base payments under subsection V.D among the Settling States in proportion to their respective Overall Allocation Percentages. Base payments for each Settling State will then be allocated 15% to its State Fund, 70% to its Abatement Accounts Fund, and 15% to its Subdivision Fund. Amounts may be reallocated and will be distributed as provided in subsection VI.D.
  2. Incentive Payments. The Settlement Fund Administrator will treat incentive payments under subsection V.E on a State-specific basis. Incentive payments for which a Settling State is eligible under subsection V.E will be allocated 15% to its State Fund, 70% to its Abatement Accounts Fund, and 15% to its Subdivision Fund. Amounts may be reallocated and will be distributed as provided in subsection VI.D.
  3. Application of Adjustments. If a reduction, offset, or suspension under Section IX applies with respect to a Settling State, the reduction, offset, or suspension shall be applied proportionally to all amounts that would otherwise be apportioned and distributed to the State Fund, the Abatement Accounts Fund, and the Subdivision Fund for that State.
  4. Settlement Fund Administrator. Prior to the Initial Participation Date, Janssen and the Enforcement Committee will agree to a detailed mechanism consistent with the foregoing for the Settlement Fund Administrator to follow in allocating, apportioning, and distributing payments, which shall be appended hereto as Exhibit L.
  5. Settlement Fund Administrator Costs. Any costs and fees associated with or arising out of the duties of the Settlement Fund Administrator as described in Exhibit L with regard to Janssen's payments to the Settlement Fund shall be paid out of interest accrued on the Settlement Fund and from the Settlement Fund should such interest prove insufficient.
- D. *Settlement Fund Reallocation and Distribution.* As set forth below, within a particular Settling State's account, amounts contained in the Settlement Fund sub-funds may be reallocated and distributed per a State-Subdivision Agreement or other means. If the

apportionment of amounts is not addressed and controlled under subsections VI.D.1-2, then the default provisions of subsection VI.D.4 apply. It is not necessary that a State-Subdivision Agreement or other means of allocating funds pursuant to subsections VI.D.1-2 address all of the Settlement Fund sub-funds. For example, a Statutory Trust might only address disbursements from a Settling State's Abatement Accounts Fund.

1. Distribution by State-Subdivision Agreement. If a Settling State has a State-Subdivision Agreement, amounts apportioned to that State's State Fund, Abatement Accounts Fund, and Subdivision Fund under subsection VI.C shall be reallocated and distributed as provided by that agreement. Any State-Subdivision Agreement entered into after the Preliminary Agreement Date shall be applied only if it requires: (1) that all amounts be used for Opioid Remediation, except as allowed by subsection VI.B.2, and (2) that at least 70% of amounts be used solely for future Opioid Remediation (references to "future Opioid Remediation" include amounts paid to satisfy any future demand by another governmental entity to make a required reimbursement in connection with the past care and treatment of a person related to the Alleged Harms). For a State-Subdivision Agreement to be applied to the relevant portion of an Initial Year Payment or an Annual Payment, notice must be provided to Janssen and the Settlement Fund Administrator at least sixty (60) days prior to the Payment Date.
2. Distribution by Allocation Statute. If a Settling State has an Allocation Statute and/or a Statutory Trust that addresses allocation or distribution of amounts apportioned to such State's State Fund, Abatement Accounts Fund, and/or Subdivision Fund and that, to the extent any or all such sub-funds are addressed, requires (1) all amounts to be used for Opioid Remediation, except as allowed by subsection VI.B.2, and (2) at least 70% of all amounts to be used solely for future Opioid Remediation, then, to the extent allocation or distribution is addressed, the amounts apportioned to that State's State Fund, Abatement Accounts Fund, and Subdivision Fund under subsection VI.C shall be allocated and distributed as addressed and provided by the applicable Allocation Statute or Statutory Trust. For the avoidance of doubt, an Allocation Statute or Statutory Trust need not address all three (3) sub-funds that comprise the Settlement Fund, and if the applicable Allocation Statute or Statutory Trust does not address distribution of all or some of these three (3) sub-funds, the applicable Allocation Statute or Statutory Trust does not replace the default provisions in subsection VI.D.4 of any such unaddressed fund. For example, if an Allocation Statute or Statutory Trust that meets the requirements of this subsection VI.D.2 only addresses funds restricted to abatement, then the default provisions in this Agreement concerning allocation among the three (3) sub-funds comprising the Settlement Fund and the distribution of the State Fund and Subdivision Fund for that State would still apply, while the distribution of the applicable State's Abatement Accounts Fund would be governed by the qualifying Allocation Statute or Statutory Trust.
3. Voluntary Redistribution. A Settling State may choose to reallocate all or a portion of its State Fund to its Abatement Accounts Fund. A Participating Subdivision listed on Exhibit G may choose to reallocate all or a portion of its

allocation from the Subdivision Fund to the State's Abatement Accounts Fund or to another Participating Subdivision or Participating Special District. For a voluntary redistribution to be applied to the relevant portion of an Initial Year Payment or an Annual Payment, notice must be provided to the Settling Distributors and the Settlement Fund Administrator at least sixty (60) days prior to the Payment Date.

4. Distribution in the Absence of a State-Subdivision Agreement, Allocation Statute, or Statutory Trust. If subsections VI.D.1-2 do not apply, amounts apportioned to that State's State Fund, Abatement Accounts Fund, and Subdivision Fund under subsection VI.C shall be distributed as follows:
  - a. Amounts apportioned to that State's State Fund shall be distributed to that State.
  - b. Amounts apportioned to that State's Abatement Accounts Fund shall be distributed consistent with subsection VI.E. Each Settling State shall submit to the Settlement Fund Administrator a designation of a lead state agency or other entity to serve as the single point of contact for that Settling State's funding requests from the Abatement Accounts Fund and other communications with the Settlement Fund Administrator. The designation of an individual entity is for administrative purposes only and such designation shall not limit funding to such entity or even require that such entity receive funds from this Agreement. The designated entity shall be the only entity authorized to request funds from the Settlement Fund Administrator to be disbursed from that Settling State's Abatement Accounts Fund. If a Settling State has established a Statutory Trust then that Settling State's single point of contact may direct the Settlement Fund Administrator to release the State's Abatement Accounts Fund to the Statutory Trust.
  - c. Amounts apportioned to that State's Subdivision Fund shall be distributed to Participating Subdivisions in that State listed on Exhibit G per the Subdivision Allocation Percentage listed in Exhibit G. Subsection VII.I shall govern amounts that would otherwise be distributed to Non-Participating Subdivisions listed in Exhibit G.
  - d. Special Districts shall not be allocated funds from the Subdivision Fund, except through a voluntary redistribution allowed by subsection VI.D.3. A Settling State may allocate funds from its State Fund or Abatement Accounts Fund for Special Districts.
5. Restrictions on Distribution. No amounts may be distributed from the Subdivision Fund contrary to Section VII, *i.e.*, no amounts may be distributed directly to Non-Participating Subdivisions or to Later Participating Subdivisions in excess of what is permissible under subsection VII.E. Amounts allocated to the Subdivision Fund that cannot be distributed by virtue of the preceding sentence shall be distributed

into the sub-account in the Abatement Accounts Fund for the Settling State in which the Subdivision is located, unless those payments are redirected elsewhere by a State-Subdivision Agreement described in subsection VI.D.1 or by an Allocation Statute or a Statutory Trust described in subsection VI.D.2.

E. *Provisions Regarding Abatement Accounts Fund.*

1. State-Subdivision Agreement, Allocation Statute, and Statutory Trust Fund Provisions. A State-Subdivision Agreement, Allocation Statute, or Statutory Trust may govern the operation and use of amounts in that State's Abatement Accounts Fund so long as it complies with the requirements of subsection VI.D.1 or VI.D.2 as applicable, and all direct payments to Subdivisions comply with subsections VII.E-H.
2. Absence of a State-Subdivision Agreement, Allocation Statute, or Statutory Trust. In the absence of a State-Subdivision Agreement, Allocation Statute, or Statutory Trust that addresses distribution, the Abatement Accounts Fund will be used solely for future Opioid Remediation and the following shall apply with respect to a Settling State:
  - a. *Regional Remediation.*
    - (1) At least 50% of distributions for remediation from a State's Abatement Accounts Fund shall be annually allocated and tracked to the regional level. A Settling State may allow the Advisory Committee established pursuant to subsection VI.E.2.d to define its regions and assign regional allocations percentages. Otherwise, a Settling State shall (1) define its initial regions, which shall consist of one (1) or more Subdivisions and which shall be designated by the State agency with primary responsibility for substance abuse disorder services employing, to the maximum extent practical, existing regions established in that State for opioid abuse treatment or other public health purposes; and (2) assign initial regional allocation percentages to the regions based on the Subdivision Allocation Percentages in Exhibit G and an assumption that all Subdivisions listed on Exhibit G will become Participating Subdivisions.
    - (2) This minimum regional expenditure percentage is calculated on the Settling State's initial Abatement Accounts Fund allocation and does not include any additional amounts a Settling State has directed to its Abatement Accounts Fund from its State Fund, or any other amounts directed to the fund. A Settling State may dedicate more than 50% of its Abatement Accounts Fund to the regional expenditure and may annually adjust the percentage of its Abatement Accounts Fund dedicated to regional expenditures as long as the percentage remains above the minimum amount.

- (3) The Settling State (1) has the authority to adjust the definition of the regions, and (2) may annually revise the percentages allocated to each region to reflect the number of Subdivisions in each region that are Non-Participating Subdivisions.
- b. *Subdivision Block Grants.* Certain Subdivisions listed on Exhibit G shall be eligible to receive regional allocation funds in the form of a block grant for future Opioid Remediation. A Participating Subdivision listed on Exhibit G eligible for block grants is a county or parish (or in the case of States that do not have counties or parishes that function as political subdivisions, a city) that (1) does not contain a Litigating Subdivision or a Later Litigating Subdivision for which it has the authority to end the litigation through a release, bar, or other action; (2) either (i) has a population of 400,000 or more or (ii) in the case of California has a population of 750,000 or more; and (3) has funded or otherwise managed an established health care or treatment infrastructure (e.g., health department or similar agency). Each Subdivision listed on Exhibit G eligible to receive block grants shall be assigned its own region.
- c. *Small States.* Notwithstanding the provisions of subsection VI.E.2.a, Settling States with populations under four (4) million that do not have existing regions described in subsection VI.E.2.a shall not be required to establish regions. However, such a Settling State that contains one (1) or more Subdivisions listed on Exhibit G eligible for block grants under subsection VI.E.2.b shall be divided regionally so that each block-grant eligible Subdivision listed on Exhibit G is a region and the remainder of the state is a region.
- d. *Advisory Committee.* The Settling State shall designate an Opioid Settlement Remediation Advisory Committee (the “*Advisory Committee*”) to provide input and recommendations regarding remediation spending from that Settling State’s Abatement Accounts Fund. A Settling State may elect to use an existing advisory committee or similar entity (created outside of a State-Subdivision Agreement or Allocation Statute); provided, however, the Advisory Committee or similar entity shall meet the following requirements:
  - (1) Written guidelines that establish the formation and composition of the Advisory Committee, terms of service for members, contingency for removal or resignation of members, a schedule of meetings, and any other administrative details;
  - (2) Composition that includes at least an equal number of local representatives as state representatives;
  - (3) A process for receiving input from Subdivisions and other communities regarding how the opioid crisis is affecting their

communities, their abatement needs, and proposals for abatement strategies and responses; and

- (4) A process by which Advisory Committee recommendations for expenditures for Opioid Remediation will be made to and considered by the appropriate state agencies.

3. Abatement Accounts Fund Reporting. The Settlement Fund Administrator shall track and assist in the report of remediation disbursements as agreed to among the Parties.

F. *Nature of Payment*. Janssen, the Settling States, the Participating Subdivisions, and the Participating Special Districts, acknowledge and agree that notwithstanding anything to the contrary in this Agreement, including, but not limited to, the scope of the Released Claims:

1. Janssen has entered into this Agreement to avoid the delay, expense, inconvenience, and uncertainty of further litigation;
2. The Settling States, the Participating Subdivisions, and the Participating Special Districts sought compensatory restitution (within the meaning of 26 U.S.C. § 162(f)(2)(A)) as damages for the Alleged Harms allegedly suffered by the Settling States and Participating Subdivisions;
3. By executing this Agreement the Settling States, the Participating Subdivisions, and the Participating Special Districts certify that: (a) the Compensatory Restitution Amount is no greater than the amount, in the aggregate, of the Alleged Harms allegedly suffered by the Settling States and Participating Subdivisions; and (b) the portion of the Compensatory Restitution Amount received by each Settling State or Participating Subdivision is no greater than the amount of the Alleged Harms allegedly suffered by such Settling State or Participating Subdivision;
4. The payment of the Compensatory Restitution Amount by Janssen constitutes, and is paid for, compensatory restitution (within the meaning of 26 U.S.C. § 162(f)(2)(A)) for alleged damage or harm (as compensation for alleged damage or harm arising out of alleged bodily injury) allegedly caused by Janssen;
5. The Compensatory Restitution Amount is being paid as compensatory restitution (within the meaning of 26 U.S.C. § 162(f)(2)(A)) in order to restore, in whole or in part, the Settling States and Participating Subdivisions to the same position or condition that they would be in had the Settling States and Participating Subdivisions not suffered the Alleged Harms;
6. For the avoidance of doubt: (a) no portion of the Compensatory Restitution Amount represents reimbursement to any Settling State, Participating Subdivision, Participating Special District, or other person or entity for the costs of any investigation or litigation, (b) the entire Compensatory Restitution Amount

is properly characterized as described in subsection VI.F, and (c) no portion of the Compensatory Restitution Amount constitutes disgorgement or is properly characterized as the payment of statutory or other fines, penalties, punitive damages, other punitive assessments, or attorneys' fees; and

7. New York, on behalf of all Settling States, Participating Subdivisions, and Participating Special Districts (the "Form 1098-F Filer") shall complete and file Form 1098-F with the Internal Revenue Service on or before February 28 (March 31 if filed electronically) of the year following the calendar year in which the order entering this Agreement becomes binding. On the Form 1098-F, the Form 1098-F Filer shall identify the entire Compensatory Restitution Amount received by the Form 1098-F Filer as remediation/restitution. The Form 1098-F Filer shall also, on or before January 31 of the year following the calendar year in which the order entering this Agreement becomes binding, furnish Copy B of such Form 1098-F (or an acceptable substitute statement) to Janssen.

## **VII. Participation by Subdivisions and Special Districts**

- A. *Notice.* No later than fifteen (15) days after the Preliminary Agreement Date, the Settling States, with the cooperation of Janssen, shall send individual written notice of the opportunity to participate in this Agreement and the requirements of participation to all Subdivisions in the Settling States of this Agreement that are (1) Litigating Subdivisions or (2) Non-Litigating Subdivisions listed on Exhibit G. Janssen's share of costs of the written notice to such Subdivisions shall be advanced by Janssen and deducted from its initial settlement payment. Notice shall also be provided simultaneously to counsel of record for Litigating Subdivisions and Non-Litigating Subdivisions listed on Exhibit G. The Settling States, with the cooperation of Janssen, will also provide general notice reasonably calculated to alert Non-Litigating Subdivisions listed on Exhibit G in the Settling States to this Agreement, the opportunity to participate in it and the requirements for participation. Such notice may include publication and other standard forms of notification, as well as notice to national state and county organizations such as the National Association of Counties and the National League of Cities. The notice will include that the deadline for becoming an Initial Participating Subdivision is the Initial Participation Date. Nothing contained herein shall preclude a Settling State from providing further notice to or otherwise contacting any of its Subdivisions about becoming a Participating Subdivision, including beginning any of the activities described in this paragraph prior to the Preliminary Agreement Date.
- B. *Requirements for Becoming a Participating Subdivision: Non-Litigating Subdivisions.* A Non-Litigating Subdivision in a Settling State that is listed on Exhibit G may become a Participating Subdivision by returning an executed Subdivision Settlement Participation Form specifying (1) that the Subdivision agrees to the terms of this Agreement pertaining to Subdivisions, (2) that the Subdivision releases all Released Claims against all Released Entities, (3) that the Subdivision agrees to use monies it receives, if any, from the Settlement Fund pursuant to the applicable requirements of Section VI, and (4) that the Subdivision submits to the jurisdiction of the court where the Consent Judgment is filed

for purposes limited to that court's role under the Agreement. The required Subdivision Settlement Participation Form is attached as Exhibit K.

- C. *Requirements for Becoming a Participating Subdivision: Litigating Subdivisions/Later Litigating Subdivisions.* A Litigating Subdivision or Later Litigating Subdivision in a Settling State may become a Participating Subdivision by returning an executed Subdivision Settlement Participation Form to the Settlement Fund Administrator and upon prompt dismissal of its legal action. A Settling State may require each Litigating Subdivision in that State to specify on the Subdivision Settlement Participation Form whether its counsel has waived any contingency fee contract with that Participating Subdivision and intends to seek fees according to Exhibit R. The Settlement Fund Administrator shall provide quarterly reports of this information to the parties organized by Settling State. Except for trials begun before the Initial Participation Date, a Litigating Subdivision or a Later Litigating Subdivision may not become a Participating Subdivision after the completion of opening statements in a trial of a legal action it brought that includes a Released Claim against a Released Entity.
- D. *Initial Participating Subdivisions.* A Subdivision qualifies as an Initial Participating Subdivision if it meets the applicable requirements for becoming a Participating Subdivision set forth in subsections VII.B or VII.C by the Initial Participation Date. Provided however, all Subdivision Settlement Participation Forms shall be held by the Settlement Fund Administrator until Janssen provides the notice in subsection VIII.B that it intends to proceed with the settlement, at which time the obligations created by such forms become effective.
- E. *Later Participating Subdivisions.* A Subdivision that is not an Initial Participating Subdivision may become a Later Participating Subdivision by meeting the applicable requirements for becoming a Participating Subdivision after the Initial Participation Date and agreeing to be subject to the terms of a State-Subdivision Agreement (if any) or any other structure adopted or applicable pursuant to subsections VI.D or VI.E. The following provisions govern what a Later Participating Subdivision can receive (but do not apply to Initial Participating Subdivisions):
1. A Later Participating Subdivision shall not receive any share of any base or incentive payments paid to the Subdivision Fund that were due before it became a Participating Subdivision.
  2. A Later Participating Subdivision that becomes a Participating Subdivision after July 15, 2022 shall receive 75% of the share of future base or incentive payments that it would have received had it become a Later Participating Subdivision before that date (unless the Later Participating Subdivision is subject to subsections VII.E.3 or VII.E.4 below).
  3. A Later Participating Subdivision that, after the Initial Participation Date, maintains a lawsuit for a Released Claim(s) against a Released Entity and has judgment entered against it on every such Claim before it became a Participating Subdivision (other than a consensual dismissal with prejudice) shall receive 50%



of the share of future base or incentive payments that it would have received had it become a Later Participating Subdivision prior to such judgment; *provided, however,* that if the Subdivision appeals the judgment and the judgment is affirmed with finality before the Subdivision becomes a Participating Subdivision, the Subdivision shall not receive any share of any base payment or incentive payment.

4. A Later Participating Subdivision that becomes a Participating Subdivision while a Bar or Case-Specific Resolution involving a different Subdivision exists in its State shall receive 25% of the share of future base or incentive payments that it would have received had it become a Later Participating Subdivision without such Bar or Case-Specific Resolution.
- F. *No Increase in Payments.* Amounts to be received by Later Participating Subdivisions shall not increase the payments due from Janssen.
- G. *Ineligible Subdivisions.* Subdivisions in Non-Settling States and Prior Litigating Subdivisions are not eligible to be Participating Subdivisions.
- H. *Non-Participating Subdivisions.* Non-Participating Subdivisions shall not directly receive any portion of any base or incentive payments, including from the State Fund and direct distributions from the Abatement Accounts Fund; however, a Settling State may choose to fund future Opioid Remediation that indirectly benefits Non-Participating Subdivisions.
- I. *Unpaid Allocations to Later Participating and Non-Participating Subdivisions.* Any base payment and incentive payments allocated pursuant to subsection VI.D to a Later Participating or Non-Participating Subdivision that cannot be paid pursuant to this Section VII, will be allocated to the Abatement Accounts Fund for the Settling State in which the Subdivision is located, unless those payments are redirected elsewhere by a State-Subdivision Agreement or by a Statutory Trust.
- J. *Requirements for Becoming a Participating Special District: Non-Litigating Special Districts.* A Non-Litigating Special District may become a Participating Special District by either executing a release consistent with Section IV or by having its claims extinguished by operation of law or released by a Settling State.
- K. *Requirements for Becoming a Participating Special District: Litigating Special Districts/Later Litigating Special Districts.* A Litigating Special District or Later Litigating Special District in a Settling State may become a Participating Special District by either executing a release consistent with Section IV and upon prompt dismissal of its legal action or by having its claims extinguished by operation of law or released by a Settling State.
- L. *Initial Participating Special Districts.* A Special District qualifies as an Initial Participating Special District if it meets the applicable requirements for becoming a Participating Special District by the Initial Participation Date.

- M. *Later Participating Special Districts.* A Special District that is not an Initial Participating Special District may become a Later Participating Special District by meeting the applicable requirements for becoming a Participating Special District after the Initial Participation Date and agreeing to be subject to the terms of any agreement reached by the applicable Settling State with Initial Participating Special Districts. A Later Participating Special District shall not receive any share of any base or incentive payments paid to the Settlement Fund that were due before it became a Participating Special District.

#### **VIII. Condition to Effectiveness of Agreement and Filing of Consent Judgment**

- A. *Determination to Proceed With Settlement.* Janssen will determine on or before the Reference Date whether there has been a sufficient resolution of the Claims of the Litigating Subdivisions in the Settling States (through participation under Section VII, Case-Specific Resolution(s), and Bar(s)) to proceed with this Agreement. The determination shall be in the sole discretion of Janssen and may be based on any criteria or factors deemed relevant by Janssen.
- B. *Notice by Janssen.* On or before the Reference Date, Janssen shall inform the Settling States and MDL PEC of its determination pursuant to subsection VIII.A. If Janssen determines to proceed, the Parties will proceed to file the Consent Judgments. If Janssen determines not to proceed, this Agreement will have no further effect and all releases (including those given by Participating Subdivisions) and other commitments or obligations contained herein will be void.
- C. *Determination of the Participation Tier.*
1. On July 1, provided that Janssen determines to proceed with this Agreement, the Settlement Fund Administrator shall determine the Participation Tier. The criteria used to determine the Participation Tier are set forth in Exhibit H. Any disputes as to the determination of the Participation Tier shall be decided by the National Arbitration Panel.
  2. The Participation Tier shall be redetermined by the Settlement Fund Administrator annually as of the Payment Date, beginning with Payment Year 1, pursuant to the criteria set forth in Exhibit H.
  3. After Payment Year 3, the Participation Tier cannot move higher, unless this restriction is waived by Janssen.
  4. In the event that a Participation Tier redetermination moves the Participation Tier higher, and that change is in whole or in part as a result of the post-Reference Date enactment of a Bar and there is later a Revocation Event with respect to that Bar, then on the next Payment Date that is at least one hundred eighty (180) days after the Revocation Event, the Participation Tier shall move down to the Participation Tier that would have applied had the Bar never been enacted, unless the Bar is reinstated or all Subdivisions affected by the Revocation Event become Participating Subdivisions within one hundred eighty (180) days of the

Revocation Event. This is the sole circumstance in which, on a nationwide basis, the Participation Tier can move down.

5. In the event that there is a post-Reference Date Revocation Event with respect to a Bar that was enacted in a Settling State prior to the Reference Date, then, on the next Payment Date that is at least one hundred eighty (180) days after the Revocation Event, unless the Bar is reinstated or all Subdivisions affected by the Revocation Event become Participating Subdivisions within one hundred eighty (180) days of the Revocation Event, the Participation Tier shall decrease – solely for the State in which the Revocation Event occurred – to the Participation Tier commensurate with the percentage of Litigating Subdivisions in that State that are Participating Subdivisions and the percentage of Non-Litigating Subdivisions that are both Primary Subdivisions and Participating Subdivisions, according to the criteria set forth in Exhibit H, except that the calculations shall be performed as to that State alone. For the avoidance of doubt and solely for the calculation in this subparagraph, the Settling States Column of Exhibit H shall play no role. This is the sole circumstance in which one Settling State will have a different Participation Tier than other Settling States.
6. The redetermination of the Participation Tier under subsection VIII.C.2 shall not affect payments already made or suspensions or offsets already applied.

## **IX. Potential Payment Adjustments**

### **A. *Later Litigating Subdivisions.***

1. If a Later Litigating Subdivision in a Settling State with a population above 10,000 brings a lawsuit or other legal proceeding against Released Entities asserting Released Claims, Janssen shall, within thirty (30) days of the lawsuit or other legal proceeding being served on Janssen, provide notice of the lawsuit or other legal proceeding to the Settlement Fund Administrator and the Settling State in which the Later Litigating Subdivision sits and provide the Settling State an opportunity to intervene in the lawsuit or other legal proceeding. A Released Entity shall not enter into a settlement with a Later Litigating Subdivision unless the State in which the Later Litigating Subdivision sits consents to such a settlement or unreasonably withholds consent to such a settlement.
2. If no Participation Tier applies and the Later Litigating Subdivision’s lawsuit or other legal proceeding survives a Threshold Motion before Janssen makes its last settlement payment to the Settling State, the following shall apply:
  - a. Janssen will, from the date of the entry of the order denying the Threshold Motion and so long as the lawsuit or other legal proceeding is pending, be entitled to a suspension of the following payments it would otherwise owe the Settling State in which the Later Litigating Subdivision is located: (1) all remaining incentive payments to the relevant state; and (2) the last two scheduled base payments, if not already paid (the “Suspended Payments”).

- b. For each Payment Year that Janssen is entitled to a suspension of payments, the Settlement Fund Administrator shall calculate the Suspended Payments applicable to the next Payment due from Janssen. The Suspended Payments shall be paid into the Settlement Fund Escrow account.
  3. If a Participation Tier applies at the time the Threshold Motion is denied, Janssen will be entitled to a suspension of the following percentages of Suspended Payments depending on the applicable Tier—75% for Tier 1, 50% for Tier 2, 35% for Tier 3, and 25% for Tier 4. Otherwise, the requirements of subsection IX.A.2 apply.
  4. If the Released Claim is resolved with finality without requirement of payment by a Released Entity, the placement of any remaining balance of the Suspended Payments into the Settlement Fund Escrow shall cease and the Settlement Fund Administrator shall immediately transfer amounts in the Settlement Fund Escrow on account of the suspension to the Settling State at issue and its Participating Subdivisions listed on Exhibit G. The lawsuit will not cause further suspensions unless the Released Claim is reinstated upon further review, legislative action, or otherwise.
  5. If the Released Claim is resolved with finality on terms requiring payment by a Released Entity (*e.g.*, if the lawsuit in which the Released Claim is asserted results in a judgment against Janssen or a settlement with Janssen), the Settlement Fund Administrator will transfer the amounts in the Settlement Fund Escrow on account of the suspension to Janssen necessary to satisfy 75% of the payment obligation of the Released Entity to the relevant Later Litigating Subdivision. The Settlement Fund Administrator shall immediately transfer any remaining balance in the Settlement Fund Escrow on account of the suspension to the Settling State at issue and its Participating Subdivisions listed on Exhibit G. If the amount to be transferred to Janssen exceeds the amounts in the Settlement Fund Escrow on account of the suspension, Janssen shall receive a dollar-for-dollar offset for the excess amount against its obligation to pay any remaining payments that would be apportioned to the Settling State at issue and to its Participating Subdivisions listed on Exhibit G.
- B. *Settlement Class Resolution Opt Outs.* If a Settling State is eligible for Incentive A on the basis of a Settlement Class Resolution, and a Primary Subdivision that opted out of the Settlement Class Resolution maintains a lawsuit asserting a Released Claim against a Released Entity, the following shall apply. If the lawsuit asserting a Released Claim either survives a Threshold Motion or has an unresolved Threshold Motion fewer than sixty (60) days prior to the scheduled start of a trial involving a Released Claim, and is resolved with finality on terms requiring payment by the Released Entity, Janssen shall receive a dollar-for-dollar offset for the amount paid against its obligation to make remaining Incentive A payments that would be apportioned to that State or Participating Subdivisions listed on Exhibit G. For the avoidance of doubt, an offset shall not be

applicable under this subsection if it is applicable under subsection IX.A with respect to the Subdivision at issue.

C. *Revoked Bar, Settlement Class Resolution, or Case-Specific Resolution.*

1. If Janssen made a payment as a result of the existence of a Bar, Settlement Class Resolution, or Case-Specific Resolution in a Settling State, and that Bar, Settlement Class Resolution, or Case-Specific Resolution is subject to a Revocation Event, Janssen shall receive a dollar-for-dollar offset against its obligation to make remaining payments that would be apportioned to that State or Participating Subdivisions listed on Exhibit G. This offset will be calculated as the dollar amount difference between (1) the total amount of incentive payments paid by Janssen during the time the Bar, Settlement Class Resolution, or Case-Specific Resolution subject to the Revocation Event was in effect, and (2) the total amount of Incentive Payments that would have been due from Janssen during that time without the Bar, Settlement Class Resolution, or Case-Specific Resolution subject to the Revocation Event being in effect. The amount of incentive payments that would have been due, referenced in (2) above, will be calculated based on considering any Subdivision that provides a release within one hundred eighty (180) days after the Revocation Event as having been a Participating Subdivision (in addition to all other Participating Subdivisions) during the time that the Bar, Settlement Class Resolution, or Case-Specific Resolution subject to the Revocation Event was in effect. If a Revocation Event causes a Settling State to no longer qualify for Incentive D, the Settling State shall return to Janssen all payments made under Incentive D.
2. Notwithstanding anything to the contrary in paragraph 1 above, if a Bar or Case-Specific Resolution is reinstated by the Settling State, either through the same or different means as the initial Bar or Case-Specific Resolution, Janssen's right to an offset is extinguished and any amounts withheld to offset amounts paid on account of the revoked, rescinded, reversed, or overruled Bar or Case-Specific Resolution shall be returned to the Settling State, less and except any incentive payments that would have been paid during the period in which the Bar or Case-Specific Resolution was revoked, rescinded, reversed, or overruled.

**X. Additional Restitution Amount**

- A. *Additional Restitution Amount.* Pursuant to the schedule set forth below and subject to the reduction specified in subsection X.B below, Janssen shall pay an Additional Restitution Amount to the Settling States listed in Exhibit N. Such funds shall be paid on the schedule set forth on Exhibit M on the Payment Date for each relevant Payment Year to such Settling States as allocated by the Settlement Fund Administrator pursuant to Exhibit N.

Payment Year 1	\$15,384,615.38
Payment Year 2	\$26,923,076.92

Payment Year 3          \$25,000,000.00

- B. *Reduction of Additional Restitution Amount.* In the event that any Non-Settling State appears on Exhibit N, the amounts owed by Janssen pursuant to this Section X shall be reduced by the allocation set forth on Exhibit N for any such Non-Settling States.
- C. *Use of Funds.* All funds paid as an Additional Restitution Amount shall be part of the Compensatory Restitution Amount, shall be used for Opioid Remediation, except as allowed by subsection VI.B.2, and shall be governed by the same requirements as specified in subsection VI.F.

**XI. Plaintiffs’ Attorneys’ Fees and Costs**

- A. The Agreement on Attorneys’ Fees, Expenses and Costs is set forth in Exhibit R and incorporated herein by reference. The Agreement on the State Outside Counsel Fee Fund and Agreement on the State Cost Fund Administration are set forth in Exhibit U and Exhibit S, respectively, and are incorporated herein by reference.

**XII. Enforcement and Dispute Resolution**

- A. *Enforceability.* The terms of the Agreement and Consent Judgment applicable to or in a Settling State will be enforceable solely by that Settling State and Janssen. Settling States or Participating Subdivisions shall not have enforcement rights with respect either to the terms of this Agreement that apply only to or in other States or to any Consent Judgment entered into by another Settling State. Participating Subdivisions shall not have enforcement rights against Janssen with respect to the Agreement or any Consent Judgment except as to payments that would be allocated to the Subdivision Fund or Abatement Accounts Fund pursuant to Section VI; *provided, however*, that each Settling State shall allow Participating Subdivisions in that State to notify it of any perceived violations of the Agreement or Consent Judgment.
- B. *Jurisdiction.* Janssen consents to the jurisdiction of the court in which the Consent Judgment is filed, limited to resolution of disputes identified in subsection XII.F.2 for resolution in the court in which the Consent Judgment is filed.
- C. *Specific Terms Dispute Resolution.*
  - 1. Any dispute that is addressed by the provisions set forth in the Injunctive Relief terms in Exhibit P shall be resolved as provided therein.
  - 2. In the event Janssen believes the 86.5% threshold established in subsection VI.B.1 is not being satisfied, any Party may request that Janssen and the Enforcement Committee meet and confer regarding the use of funds under subsection VI.B.1. The completion of such meet-and-confer process is a precondition to further action regarding any such dispute. Further action concerning subsection VI.B.1 shall: (i) be limited to Janssen seeking to reduce its Annual Payments by no more than 5% of the difference between the actual amount of Opioid Remediation and the 86.5% threshold established in subsection VI.B.1; (ii) only reduce Annual

Payments to those Settling States and its Participating Subdivisions that are below the 86.5% threshold established in subsection VI.B.1; and (iii) not reduce Annual Payments restricted to future Opioid Remediation.

D. *State-Subdivision Enforcement.*

1. A Participating Subdivision shall not have enforcement rights against a Settling State in which it is located with respect to the Agreement or any Consent Judgment except: (1) as provided for in a State-Subdivision Agreement, Allocation Statute, or Statutory Trust with respect to intrastate allocation; or (2) in the absence of a State-Subdivision Agreement, Allocation Statute, or Statutory Trust, as to allegations that: (a) the Settling State's use of Abatement Accounts Fund monies were not used for uses similar to or in the nature of those uses contained in Exhibit E; or (b) a Settling State failed to pay funds directly from the Abatement Accounts Fund to a Participating Subdivision eligible to receive a block grant pursuant to subsection VI.E.2.b.
2. A Settling State shall have enforcement rights against a Participating Subdivision located in its territory: (1) as provided for in a State-Subdivision Agreement, Allocation Statute, or Statutory Trust; or (2) in the absence of a State-Subdivision Agreement, Allocation Statute, or Statutory Trust, as to allegations that the uses of Abatement Accounts Fund monies by Participating Subdivisions listed on Exhibit G were not for uses similar to or in the nature of those uses contained in Exhibit E.
3. As between Settling States and Participating Subdivisions, the above rights are contractual in nature and nothing herein is intended to limit, restrict, change, or alter any other existing rights under law.

E. *Subdivision Payment Enforcement.* A Participating Subdivision shall have the same right as a Settling State pursuant to subsection XII.F.4.a(4) to seek resolution of any failure by Janssen to make its required base and/or incentive payments in a Payment Year.

F. *Other Dispute Resolution Terms.*

1. Except as provided in subsection XII.C, the parties to a dispute shall promptly meet and confer in good faith to resolve any dispute. If the parties cannot resolve the dispute informally, and unless otherwise agreed in writing, they shall follow the remaining provisions of this subsection XII.F to resolve the dispute.
2. Except as provided in subsections XII.C and XII.F.4, disputes not resolved informally shall be resolved in either the court that entered the relevant Consent Judgment or, if no Consent Judgment was entered, a state or territorial court with jurisdiction located wherever the seat of state government is located. State court proceedings shall be governed by the rules and procedures of the forum. For the avoidance of doubt, disputes to be resolved in state court include, but are not limited to, the following:

- a. disputes concerning whether expenditures qualify for Opioid Remediation;
  - b. disputes between a Settling State and Participating Subdivisions located in such Settling State as provided by subsection XII.D, except to the extent the State-Subdivision Agreement provides for other dispute resolution mechanisms. For the avoidance of doubt, disputes between a Settling State and any Participating Subdivision shall not be considered National Disputes;
  - c. whether this Agreement and relevant Consent Judgment are binding under state law;
  - d. the extent of the Attorney General’s or other participating entity’s authority under state law, including the extent of the authority to release claims;
  - e. whether the requirements of a Bar, a Case-Specific Resolution, State-Specific Finality, Later Litigating Subdivision, Litigating Subdivision, or a Threshold Motion have been met; and
  - f. all other disputes not specifically identified in subsections XII.C and XII.F.4.
3. Any Party may request that the National Arbitration Panel provide an interpretation of any provision of the settlement that is relevant to the state court determination, and the National Arbitration Panel shall make reasonable best efforts to supply such interpretation within the earlier of thirty (30) days or the time period required by the state court proceedings. Any Party may submit that interpretation to the state court to the extent permitted by, and for such weight provided by, the state court’s rules and procedures. If requested by a Party, the National Arbitration Panel shall request that its interpretation be accepted in the form of an amicus curiae brief, and any attorneys’ fees and costs for preparing any such filing shall be paid for by the requesting Party.
4. National Disputes involving a Settling State, Participating Subdivision, and/or Janssen shall be resolved by a National Arbitration Panel.
- a. “*National Disputes*” are disputes that are exceptions to subsection XII.F.2’s presumption of resolution in state courts because they involve issues of interpretation of Agreement terms applicable to all Settling States without reference to a particular State’s law. Disputes between a State and any Participating Subdivisions shall not be considered National Disputes. National Disputes are limited to the following:
    - (1) the amount of offset and/or credit attributable to Non-Settling States and Tribes;
    - (2) issues involving the scope and definition of “Product”;



- (3) interpretation and application of the terms “Covered Conduct” and “Released Entities”;
- (4) disputes over a given year’s payment or the payment of the Additional Restitution Amount to all Settling States (for the avoidance of doubt, disputes between a Settling State and Janssen over the amounts owed to only that State shall not be considered National Disputes);
- (5) questions regarding the performance and/or removal of the Settlement Fund Administrator;
- (6) disputes involving liability of successor entities;
- (7) disputes that require a determination of sufficient Subdivision and Special District participation to qualify for Incentives A, B, C, or D, as well as disputes over qualification for Participation Tiers;
- (8) disputes that require interpretation of Agreement terms (i) that concretely affect four (4) or more Settling States; and (ii) do not turn on unique definitions and interpretations under State law; and
- (9) any dispute subject to resolution under subsection XII.F.2 but for which all parties to the dispute agree to arbitration before the National Arbitration Panel under the provisions of this subsection XII.F.4.

b. The “*National Arbitration Panel*” shall be comprised of three (3) neutral arbitrators. One (1) arbitrator shall be chosen by Janssen, one (1) arbitrator shall be chosen by the Enforcement Committee with due input from Participating Subdivisions, and the third arbitrator shall be agreed upon by the first two (2) arbitrators. The membership of the National Arbitration Panel is intended to remain constant throughout the term of this Agreement, but in the event that replacements are required, the retiring arbitrator shall be replaced by the party that selected him/her.

- (1) The National Arbitration Panel shall make reasonable best efforts to decide all matters within one hundred eighty (180) days of filing, and in no event shall it take longer than one (1) year.
- (2) The National Arbitration Panel shall conduct all proceedings in a reasonably streamlined process consistent with an opportunity for the parties to be heard. Issues shall be resolved without the need for live witnesses where feasible, and with a presumption in favor of remote participation to minimize the burdens on the parties.
- (3) To the extent allowed under state law, a Settling State, Participating Subdivision, and (at any party’s request) the National

Arbitration Panel may certify to an appropriate state court any question of state law. The National Arbitration Panel shall be bound by a final state court determination of such a certified question. The time period for the arbitration shall be tolled during the course of the certification process.

- (4) The arbitrators will give due deference to any authoritative interpretation of state law, including any declaratory judgment or similar relief obtained by a Settling State, Participating Subdivision, or Janssen on a state law issue.
  - (5) The decisions of the National Arbitration Panel shall be binding on Settling States, Participating Subdivisions, Janssen, and the Settlement Fund Administrator. In any proceeding before the National Arbitration Panel involving a dispute between a Settling State and Janssen whose resolution could prejudice the rights of a Participating Subdivision(s) or Participating Special District(s) in that Settling State, such Participating Subdivision(s) or Participating Special District(s) shall be allowed to file a statement of view in the proceeding.
- c. Nothing herein shall be construed so as to limit or otherwise restrict a State from seeking injunctive or other equitable relief in state court to protect the health, safety, or welfare of its citizens.
  - d. Each party shall bear its own costs in any arbitration or court proceeding arising under this subsection XII.F. The costs for the arbitrators on the National Arbitration Panel shall be divided and paid equally by the disputing sides for each individual dispute, *e.g.*, a dispute between Janssen and Settling States/Participating Subdivisions shall be split 50% by Janssen and 50% by the Settling States/Participating Subdivisions that are parties to the dispute; a dispute between a Settling State and a Participating Subdivision shall be split 50% by the Settling State and 50% by any Participating Subdivisions that are party to the dispute.
5. Prior to initiating an action to enforce pursuant to this subsection XII.F, the complaining party must:
- a. Provide written notice to the Enforcement Committee of its complaint, including the provision of the Consent Judgment and/or Agreement that the practice appears to violate, as well as the basis for its interpretation of the disputed provision. The Enforcement Committee shall establish a reasonable process and timeline for obtaining additional information from the involved parties; *provided, however*, that the date the Enforcement Committee establishes for obtaining additional information from the parties shall not be more than forty-five (45) days following the notice.

The Enforcement Committee may advise the involved parties of its views on the complaint and/or seek to resolve the complaint informally.

- b. Wait to commence any enforcement action until thirty (30) days after the date that the Enforcement Committee establishes for obtaining additional information from the involved parties.
- 6. If the parties to a dispute cannot agree on the proper forum for resolution of the dispute under the provisions of subsections XII.F.2 or XII.F.4, a committee comprising the Enforcement Committee and sufficient representatives of Janssen such that the members of the Enforcement Committee have a majority of one (1) member will determine the forum where the dispute will be initiated within twenty-eight (28) days of receiving notification of the dispute relating to the proper forum. The forum identified by such committee shall be the sole forum for determining where the dispute shall be heard, and the committee's identification of such forum shall not be entitled to deference by the forum selected.
- G. *No Effect.* Nothing in this Agreement shall be interpreted to limit the Settling State's Civil Investigative Demand ("CID") or investigative subpoena authority, to the extent such authority exists under applicable state law and the CID or investigative subpoena is issued pursuant to such authority, and Janssen reserves all of its rights in connection with a CID or investigative subpoena issued pursuant to such authority.

### **XIII. Miscellaneous**

- A. *No Admission.* Janssen does not admit liability or wrongdoing. Neither this Agreement nor the Consent Judgments shall be considered, construed, or represented to be (1) an admission, concession, or evidence of liability or wrongdoing or (2) a waiver or any limitation of any defense otherwise available to Janssen.
- B. *Population of Subdivisions.* The population figures for Subdivisions shall be the published U.S. Census Bureau's population estimates for July 1, 2019, released May 2020. These population figures shall remain unchanged during the term of this Agreement.
- C. *Population of Special Districts.* For any purpose in this Agreement in which the population of a Special District is used, other than the use of "Covered Special District": (a) School Districts' population will be measured by the number of students enrolled who are eligible under the Individuals with Disabilities Education Act ("*IDEA*") or Section 504 of the Rehabilitation Act of 1973; (b) Health Districts' and Hospital Districts' population will be measured at 25% of discharges; and (c) all other Special Districts' (including Fire Districts' and Library Districts') population will be measured at 10% of the population served.
- D. *Population Associated with Sheriffs.* For any purpose in this Agreement in which the population associated with a lawsuit by a sheriff is used, the population will be measured at 20% of the capacity of the jail(s) operated by the sheriff.

E. *Tax Reporting and Cooperation.*

1. Upon request by Janssen, the Settling States, Participating Subdivisions, and Participating Special Districts agree to perform such further acts and to execute and deliver such further documents as may be reasonably necessary for Janssen to establish the statements set forth in subsection VI.F to the satisfaction of their tax advisors, their independent financial auditors, the Internal Revenue Service, or any other governmental authority, including as contemplated by Treasury Regulations Section 1.162-21(b)(3)(ii) and any subsequently proposed or finalized relevant regulations or administrative guidance.
2. Without limiting the generality of subsection XIII.E, each Settling State, Participating Subdivision, and Participating Special District shall cooperate in good faith with Janssen with respect to any tax claim, dispute, investigation, audit, examination, contest, litigation, or other proceeding relating to this Agreement.
3. The Designated State, on behalf of all Settling States, Participating Subdivisions, and Participating Special Districts, shall designate one of its officers or employees to act as the “appropriate official” within the meaning of Treasury Regulations Section 1.6050X-1(f)(1)(ii)(B) (the “Appropriate Official”).
4. For the avoidance of doubt, neither Janssen nor the Settling States, Participating Subdivisions, and Participating Special Districts make any warranty or representation to any Settling jurisdiction or Releasor as to the tax consequences of the payment of the Compensatory Restitution Amount (or any portion thereof).

F. *No Third-Party Beneficiaries.* Except as expressly provided in this Agreement, no portion of this Agreement shall provide any rights to, or be enforceable by, any person or entity that is not a Settling State or Released Entity. No Settling State may assign or otherwise convey any right to enforce any provision of this Agreement.

G. *Calculation.* Any figure or percentage referred to in this Agreement shall be carried to seven decimal places.

H. *Construction.* None of the Parties and no Participating Subdivision shall be considered to be the drafter of this Agreement or of any of its provisions for the purpose of any statute, case law, or rule of interpretation or construction that would or might cause any provision to be construed against the drafter of this Agreement. The headings of the provisions of this Agreement are not binding and are for reference only and do not limit, expand, or otherwise affect the contents or meaning of this Agreement.

I. *Cooperation.* Each Party and each Participating Subdivision agrees to use its best efforts and to cooperate with the other Parties and Participating Subdivisions to cause this Agreement and the Consent Judgments to become effective, to obtain all necessary approvals, consents and authorizations, if any, and to execute all documents and to take such other action as may be appropriate in connection herewith. Consistent with the foregoing, each Party and each Participating Subdivision agrees that it will not directly or indirectly assist or encourage any challenge to this Agreement or any Consent Judgment

by any other person, and will support the integrity and enforcement of the terms of this Agreement and the Consent Judgments.

- J. *Entire Agreement.* This Agreement, its exhibits and any other attachments, including the attorneys' fees and cost agreement in Exhibit R, embodies the entire agreement and understanding between and among the Parties and Participating Subdivisions relating to the subject matter hereof and supersedes (1) all prior agreements and understandings relating to such subject matter, whether written or oral and (2) all purportedly contemporaneous oral agreements and understandings relating to such subject matter.
- K. *Execution.* This Agreement may be executed in counterparts and by different signatories on separate counterparts, each of which shall be deemed an original, but all of which shall together be one and the same Agreement. One or more counterparts of this Agreement may be delivered by facsimile or electronic transmission with the intent that it or they shall constitute an original counterpart hereof. One or more counterparts of this Agreement may be signed by electronic signature.
- L. *Good Faith and Voluntary Entry.* Each Party warrants and represents that it negotiated the terms of this Agreement in good faith. Each of the Parties and signatories to this Agreement warrants and represents that it freely and voluntarily entered into this Agreement without any degree of duress or compulsion. The Parties state that no promise of any kind or nature whatsoever (other than the written terms of this Agreement) was made to them to induce them to enter into this Agreement.
- M. *No Prevailing Party.* The Parties each agree that they are not the prevailing party in this action, for purposes of any claim for fees, costs, or expenses as prevailing parties arising under common law or under the terms of any statute, because the Parties have reached a good faith settlement. The Parties each further waive any right to challenge or contest the validity of this Agreement on any ground, including, without limitation, that any term is unconstitutional or is preempted by, or in conflict with, any current or future law.
- N. *Non-Admissibility.* The settlement negotiations resulting in this Agreement have been undertaken by the Parties and by certain representatives of the Participating Subdivisions in good faith and for settlement purposes only, and no evidence of negotiations or discussions underlying this Agreement shall be offered or received in evidence in any action or proceeding for any purpose. This Agreement shall not be offered or received in evidence in any action or proceeding for any purpose other than in an action or proceeding arising under or relating to this Agreement.
- O. *Notices.* All notices or other communications under this Agreement shall be in writing (including but not limited to electronic communications) and shall be given to the recipients indicated below:

1. For the Attorney(s) General:

Ashley Moody,  
Attorney General  
State of Florida  
The Capitol,  
PL-01  
Tallahassee, FL 32399

Josh Stein, Attorney General  
North Carolina Department of Justice  
Attn: Daniel Mosteller  
PO Box 629  
Raleigh, NC 27602  
Dmosteller@ncdoj.gov

2. For the Plaintiffs' Executive Committee:

Paul F. Farrell  
Farrell Law  
P.O. Box 1180  
Huntington, WV 25714-1180

Jayne Conroy  
Simmons Hanly Conroy LLC  
112 Madison Avenue, 7th Floor  
New York, NY 10016-7416  
JConroy@simmonsfirm.com

Joseph F. Rice  
Motley Rice LLC  
28 Bridgeside Blvd.  
Mount Pleasant, SC 29464  
jrice@motleyrice.com

Peter Mougey  
Levin Papantonio Rafferty  
316 South Baylen St.  
Pensacola, FL 32502  
pmougey@levinlaw.com

Paul J. Geller  
Robbins Geller Rudman & Dowd LLP  
120 East Palmetto Park Road  
Boca Raton, FL 33432  
PGeller@rgrdlaw.com

3. For Janssen:

Charles C. Lifland  
O'Melveny & Myers LLP  
400 South Hope Street, 18th Floor Los Angeles, CA 90071  
Phone: (213) 430-6000  
clifland@omm.com

Daniel R. Suvor  
O'Melveny & Myers LLP  
400 South Hope Street, 18th Floor Los Angeles, CA 90071  
Phone: (213) 430-6000  
dsuvor@omm.com

Any Party or the Plaintiffs' Executive Committee may change or add the contact information of the persons designated to receive notice on its behalf by notice given (effective upon the giving of such notice) as provided in this subsection.

- P. *No Waiver.* The waiver of any rights conferred hereunder shall be effective only if made by written instrument executed by the waiving Party or Parties. The waiver by any Party of any breach of this Agreement shall not be deemed to be or construed as a waiver of any other breach, whether prior, subsequent, or contemporaneous, nor shall such waiver be deemed to be or construed as a waiver by any other Party.
- Q. *Preservation of Privilege.* Nothing contained in this Agreement or any Consent Judgment, and no act required to be performed pursuant to this Agreement or any Consent Judgment, is intended to constitute, cause, or effect any waiver (in whole or in part) of any attorney-client privilege, work product protection, or common interest/joint defense privilege, and each Party agrees that it shall not make or cause to be made in any forum any assertion to the contrary.
- R. *Successors.* This Agreement shall be binding upon, and inure to the benefit of, Janssen and its respective successors and assigns. Janssen shall not sell the majority of its voting stock or substantially all its assets without obtaining the acquiror's agreement that it will constitute a successor with respect to Janssen's obligations under this Agreement.
- S. *Modification, Amendment, Alteration.* After the Reference Date, any modification, amendment, or alteration of this Agreement by the Parties shall be binding only if evidenced in writing signed by Janssen along with the signatures of at least thirty-seven (37) of those then-serving Attorneys General of the Settling States along with a representation from each Attorney General that either: (1) the advisory committee or similar entity established or recognized by that Settling State (either pursuant to subsection VI.E.2, by a State-Subdivision Agreement, or by statute) voted in favor of the modification, amendment, or alteration of this Agreement including at least one Participating Subdivision-appointed member; or (2) in States without any advisory committee, that 50.1% of the Participating Subdivisions by population expressed approval of the modification, amendment, or alteration of this Agreement in writing.

Provided, however, in the event the modification, amendment, or alteration relates to injunctive relief, interstate allocation between the Settling States, intrastate allocation in a particular Settling State, or fees or costs of Settling States and Participating Subdivisions, then every Settling State and each Participating Subdivision affected by that modification, amendment, or alteration must assent in writing. Provided further that, in the event the modification, amendment, or alteration relates to injunctive relief, then such amendment, modification, or alteration of injunctive relief against Janssen will not be effective unless and until any Consent Judgment is modified by a court of competent jurisdiction, except as otherwise provided by the Injunctive Terms.

T. *Termination.*

1. Unless otherwise agreed to by Janssen and the Settling State in question, this Agreement and all of its terms (except subsection XIII.N and any other non-admissibility provisions, which shall continue in full force and effect) shall be canceled and terminated with respect to the Settling State, and the Agreement and all orders issued by the courts in the Settling State pursuant to the Agreement shall become null and void and of no effect if one or more of the following conditions applies:
  - a. A Consent Judgment approving this Agreement without modification of any of the Agreement's terms has not been entered as to the Settling State by a court of competent jurisdiction on or before one hundred eighty (180) days after the Effective Date; or
  - b. This Agreement or the Consent Judgment as to that Settling State has been disapproved by a court of competent jurisdiction to which it was presented for approval and/or entry (or, in the event of an appeal from or review of a decision of such a court to approve this Agreement and the Consent Judgment, by the court hearing such appeal or conducting such review), and the time to appeal from such disapproval has expired, or, in the event of an appeal from such disapproval, the appeal has been dismissed or the disapproval has been affirmed by the court of last resort to which such appeal has been taken and such dismissal or disapproval has become no longer subject to further appeal (including, without limitation, review by the United States Supreme Court).
2. If this Agreement is terminated with respect to a Settling State and its Participating Subdivisions for whatever reason pursuant to subsection XIII.T.1, then:
  - a. An applicable statute of limitation or any similar time requirement (excluding any statute of repose) shall be tolled from the date the Settling State signed this Agreement until the later of the time permitted by applicable law or for one year from the date of such termination, with the effect that Janssen and the Settling State in question shall be in the same



position with respect to the statute of limitation as they were at the time the Settling State filed its action; and

b. Janssen and the Settling State and its Participating Subdivisions in question shall jointly move the relevant court of competent jurisdiction for an order reinstating the actions and claims dismissed pursuant to the terms of this Agreement governing dismissal, with the effect that Janssen and the Settling State and its Participating Subdivisions in question shall be in the same position with respect to those actions and claims as they were at the time the action or claim was stayed or dismissed.

3. Unless Janssen and the Enforcement Committee agree otherwise, this Agreement, with the exception of the Injunctive Relief Terms that have their own provisions on duration, shall terminate as to all Parties as of the Payment Date for Payment Year 9, *provided* that Janssen has performed its payment obligations under the Agreement as of that date. Notwithstanding any other provision in this Agreement, all releases under this Agreement will remain effective despite any termination under this paragraph.

U. *Governing Law.* Except (1) as otherwise provided in the Agreement or (2) as necessary, in the sole judgment of the National Arbitration Panel, to promote uniformity of interpretation for matters within the scope of the National Arbitration Panel's authority, this Agreement shall be governed by and interpreted in accordance with the respective laws of the Settling State, without regard to the conflict of law rules of such Settling State, that is seeking to enforce the Agreement against Janssen or against which Janssen is seeking enforcement. Notwithstanding any other provision in this subsection on governing law, any disputes relating to the Settlement Fund Escrow shall be governed by and interpreted in accordance with the law of the state where the escrow agent has its primary place of business.

**EXHIBIT A**

**Alleged Harms**

The following expert reports that were filed in connection with the case captioned *In re National Prescription Opiate Litigation*, No. 1-17-md-02804 (N.D. Ohio):

1. Expert report of Professor David Cutler, dated March 25, 2019.
2. Expert report of Dr. Jeffrey B. Liebman, dated March 25, 2019.
3. Expert report of Professor Thomas McGuire regarding damages to Bellwethers, dated March 25, 2019.
4. Report of Professor Thomas McGuire regarding public nuisance, dated March 25, 2019.

## **EXHIBIT B**

### **Enforcement Committee Organization Bylaws**

#### **ARTICLE I**

These bylaws constitute the code of rules adopted by the Settling States and Participating Subdivisions for the creation of an Enforcement Committee (the “Committee”) to exist and operate during the term of the Agreement in connection with Janssen and shall control the regulation and management of the Committee’s affairs.

#### **ARTICLE II**

##### **Purpose**

The Committee is organized for the sole purpose of evaluating and taking such action as deemed reasonable, necessary, and appropriate by the members of the Committee on the matters delegated to the Committee under that certain Settlement Agreement between the Settling States and Janssen dated July 21, 2021.

#### **ARTICLE III**

##### **Members of the Committee**

**(1) Number of Members**

The Committee will consist of seventeen (17) members (the “Members”). Upon majority resolution of the Committee, the number of Members may be increased or decreased from time to time, but in no event shall a decrease have the effect of decreasing the total number of Members to less than seven Members.

**(2) Initial Members**

The Committee initially will consist of eleven Settling State Members and six Participating Subdivision Members; three of the Participating Subdivisions shall be counties and three shall be municipalities. The initial Settling State Members are representatives from: Connecticut, Delaware, Florida, Georgia, Massachusetts, New York, North Carolina, Ohio, Pennsylvania, Tennessee, and Texas. The initial Participating Subdivision Members are: (a) Bexar County, Texas; (b) Broward County, Florida; (c) Chicago, Illinois; (d) Cincinnati, Ohio; (e) Nashville, Tennessee; and (f) Nassau County, New York. Until the Reference Date contained in the Settlement Agreement, the Participating Subdivisions may designate their outside counsel to serve as their representative. After the Reference Date, an employee or official of the Participating Subdivision must be the designated as the representative of the Participating Subdivision.

**(3) Term of Members**

The term of office for Members of the Committee will be until the end of the term of the Settlement Agreement, nine (9) years, unless and until a Member withdraws or resigns from the Committee.

**(4) Resignation**

Any Member may resign at any time by delivering written notice to the Chairperson of the Committee. Such resignation shall take effect upon receipt or, if later, at the time specified in the notice.

**(5) Removal**

(a) Any Member may be removed without cause, at any time, by a majority of the entire Committee, at a Regular or Special Meeting called for that purpose. Any Member under consideration of removal must first be notified about the consideration by written notice at least five days prior to the meeting at which the vote takes place.

(b) In the event that any Member is not a Settling State or a Participating Subdivision or the Member subsequently becomes a Later Litigating Subdivision, the Member shall be removed immediately without notice or vote of the Committee.

**(6) Vacancies**

In the event of a vacancy, the Members of the same type (Settling State or Participating Subdivision) shall select another Settling State or Participating Subdivision to fill that Member's position.

**(7) Compensation**

Members shall not receive any salaries or other compensation for their services, but, by resolution of the Committee, may be reimbursed for any actual expenses incurred in the performance of their duties for the Committee, as long as a majority of disinterested Members approve the reimbursement. Any reimbursement shall be sought from the Settlement Fund Administrator.

**ARTICLE IV**  
**Conflicts of Interest and Code of Ethics**

If a Member, agent, or employee of the Committee has a conflict of interest, he or she may not participate in a vote, discussion, or decision about the matter. Each Member shall follow any applicable state or local law with respect to conflicts, gifts, and ethics.

**ARTICLE V**  
**Committee Meetings**

**(1) Place of Meetings**

Meetings of the Committee will be held at any place that the Chairperson may designate, including by telephonic or electronic means.

**(2) Regular Meetings**

Regular meetings of the Committee shall be held as deemed necessary by the Chairperson or any three members.

- (3) Notice of Meetings**  
Written notice of the date, time, place and subject of each meeting must be provided to the Members at least 72 hours before the scheduled time of the meeting, except when there is an emergency or urgent public necessity.
- (4) Quorum**  
A majority of the incumbent Members (not counting vacancies) shall constitute a quorum for the purposes of convening a meeting or conducting business.
- (5) Voting and Proxy**  
When it is necessary to vote on any matter before the Committee, Members may vote by electronic means as provided in these Bylaws. Proxy voting is permitted. In order for a matter to pass, the matter must have a majority vote of Members present and must have at least one vote from a Settling State Member and a Participating Subdivision Member. In the event that there is a Quorum, but no Settling State or Participating Subdivision Member is present, then a matter may pass with a simple majority vote.
- (6) Minutes**  
The Committee shall prepare and keep minutes. The minutes must state the subject of each deliberation and indicate each vote, order, decision, or other action taken.

## **ARTICLE VI**

### **Officers**

- (1) Roster of Officers**  
The Committee shall have a Chairperson, a Vice Chairperson, and a Secretary. The Committee may have at its discretion, such other officers as may be appointed by the Members of the Committee. One person may hold two or more offices, except those serving as Chairperson.
- (2) Election and Removal of Officers**  
All officers shall serve two-year terms. The election shall be conducted at the first meeting of the fiscal year. Officers shall remain in office until their successors have been selected. Officers may serve consecutive terms without limit. The election of officers shall be by majority vote of the Members of the Committee attending the meeting.
- (3) Vacancies**  
If a vacancy occurs during the term of office for any elected officer, the Members of the Committee shall elect a new officer to fill the remainder of the term as soon as practical, by majority vote of Members present.
- (4) Chairperson**  
The Chairperson will supervise and control the affairs of the Committee and shall exercise such supervisory powers as may be given him/her by the Members of the Committee. The Chairperson will perform all duties incident to such office and such other duties as may be provided in these bylaws or as may be prescribed from time to time by the Committee. The

Chairperson shall preside at all meetings and shall exercise parliamentary control in accordance with Robert's Rules of Order.

**(5) Vice Chairperson**

The Vice Chairperson shall act in place of the Chairperson in the event of the Chairperson's absence, inability, or refusal to act, and shall exercise and discharge such other duties as may be required by the Committee. The Vice Chairperson shall serve as the parliamentarian and interpret any ambiguities of the bylaws.

**(6) Secretary**

The Secretary will keep and maintain all records related to the Committee and take minutes of all meetings.

**(7) Records**

All elected officers and committee chairpersons shall relinquish their records to the Chairperson immediately upon the completion of their term of office or completion of a project.

**(8) Resignation**

An officer may resign the office while not resigning membership from the Committee, by submitting a letter to the Chairperson. Vacancies occurring in any office shall be appointed for the remainder of the term.

**ARTICLE VII**

**Duties**

**(1) Prior to the Reference Date**

The Committee shall be responsible for any additional negotiations with Janssen, including, but not limited to, negotiating extensions of any periods created by the Settlement Agreement.

**(2) After the Enforcement Date**

The Committee shall establish procedures for the receipt of notices that a dispute exists concerning the Agreement and review of such disputes, pursuant to Section XII of the Agreement. Members may engage with Janssen, Settling States, and Participating Subdivisions attempting to resolve any dispute without further action by the Committee. The Committee may request additional information from Janssen, Settling States, and Participating Subdivisions to the extent the Committee believes such information is necessary to understand, resolve, or provide advice related to a dispute. The Committee shall endeavor to provide advice relative to the dispute no later than 60 days after receipt of notice.

**ARTICLE VIII**  
**Rules of Procedure**

The proceedings and business of the Committee shall be governed by Robert's Rules of Order unless otherwise waived by the Committee.

**ARTICLE IX**  
**Operations**

**(1) Records**

The Committee will keep correct and complete records and will also keep minutes of the proceedings of the Committee meetings and Committees. The Committee will keep such records at its principal place of business at a place designated by the Chairperson.

All elected officers and committee chairpersons shall relinquish their records to the Chairperson, immediately upon the completion of their term of office.

**(2) Inspection of Books and Records**

The minutes of a meeting are public records and shall be available for public inspection and copying on request to the Committee's Chairperson or the Chairperson's designee.

**(3) Amendments**

The bylaws may be amended at any time by a vote of a majority of Members present and must have at least one vote from a Settling State Member and a Participating Subdivision Member. In the event that there is a Quorum, but no Settling State or Participating Subdivision Member is present, then a matter may pass with a simple majority vote.

## EXHIBIT C

### List of Litigating and Later Litigating Subdivisions and Special Districts<sup>1</sup>

1. Abbeville (AL), City of, Alabama
2. Alabaster (AL), City of, Alabama
3. Albertville (AL), City of, Alabama
4. Alexander City (AL), City of, Alabama
5. Anniston (AL), City of, Alabama
6. Arab (AL), City of, Alabama
7. Argo (AL), Town of, Alabama
8. Ashland (AL), Town of, Alabama
9. Ashville (AL), City of, Alabama
10. Athens (AL), City of, Alabama
11. Attalla (AL), City of, Alabama
12. Attentus Mouton, LLC d/b/a Lawrence Medical Center (AL), Alabama
13. Auburn (AL), City of, Alabama
14. Autauga (AL), County of, Alabama
15. Baldwin (AL), County of, Alabama
16. Barbour (AL), County of, Alabama
17. Berry (AL), Town of, Alabama
18. Bessemer (AL), City of, Alabama\*
19. Bibb (AL), County of, Alabama
20. Bibb County Healthcare Authority (AL), Alabama
21. Birmingham (AL), City of, Alabama
22. Blount (AL), County of, Alabama
23. Boaz (AL), City of, Alabama
24. Brent (AL), City of, Alabama
25. Brewton (AL), City of, Alabama\*
26. Bridgeport (AL), City of, Alabama
27. Brookwood (AL), Town of, Alabama
28. Brundidge (AL), City of, Alabama
29. Bullock (AL), County of, Alabama
30. Butler (AL), County of, Alabama
31. Butler (AL), Town of, Alabama
32. Calera (AL), City of, Alabama
33. Calhoun (AL), County of, Alabama
34. Camp Hill (AL), Town of, Alabama
35. Carbon Hill (AL), City of, Alabama
36. Cedar Bluff (AL), Town of, Alabama
37. Center Point (AL), City of, Alabama
38. Centre (AL), City of, Alabama
39. Centreville (AL), City of, Alabama
40. Chambers (AL), County of, Alabama
41. Cherokee (AL), County of, Alabama
42. Cherokee (AL), Town of, Alabama
43. Chickasaw (AL), City of, Alabama
44. Chilton (AL), County of, Alabama
45. Choctaw (AL), County of, Alabama
46. Clanton (AL), City of, Alabama
47. Clarke (AL), County of, Alabama
48. Clay (AL), County of, Alabama
49. Cleburne (AL), County of, Alabama
50. Cleveland (AL), Town of, Alabama
51. Coffee (AL), County of, Alabama
52. Colbert (AL), County of, Alabama
53. Columbiana (AL), City of, Alabama\*
54. Conecuh (AL), County of, Alabama
55. Coosa (AL), County of, Alabama
56. Cordova (AL), City of, Alabama
57. Covington (AL), County of, Alabama
58. Crenshaw (AL), County of, Alabama
59. Cullman (AL), City of, Alabama
60. Cullman (AL), County of, Alabama
61. Cullman County Health Care Authority (AL), Alabama
62. Cullman Regional Medical Center (AL), Alabama
63. Dadeville (AL), City of, Alabama
64. Dale (AL), County of, Alabama

---

<sup>1</sup> For purposes of calculating the percentage of Litigating Subdivisions and Litigating Special Districts pursuant to Section V.E.5 and Exhibit H, an individual Litigating Subdivision or Litigating Special District shall not be included more than once in the numerator, and shall not be included more than once in the denominator, of the calculation regardless if it (or any of its officials) is named as multiple plaintiffs in the same lawsuit; provided, however, that for the avoidance of doubt, no Litigating Subdivision or Litigating Special District will be excluded from the numerator or denominator under this sentence unless a Litigating Subdivision or Litigating Special District otherwise counted in the denominator has the authority to release the Claims (consistent with Section IV) of the Litigating Subdivision or Litigating Special District to be excluded.

\* Later Litigating Subdivisions and Special Districts are marked with an asterisk. This Exhibit reflects Later Litigating Subdivisions and Special Districts only as of March 11, 2022.



65. Dale County Healthcare Authority (AL), Alabama
66. Daleville (AL), City of, Alabama
67. Dallas (AL), County of, Alabama
68. Daphne (AL), City of, Alabama
69. Dauphin Island (AL), Town of, Alabama
70. DCH Health Care Authority (AL), Alabama
71. Decatur (AL), City of, Alabama
72. DeKalb (AL), County of, Alabama
73. Demopolis (AL), City of, Alabama
74. Dora (AL), City of, Alabama
75. Dothan (AL), City of, Alabama
76. Double Springs (AL), Town of, Alabama
77. Douglas (AL), Town of, Alabama
78. East Brewton (AL), City of, Alabama\*
79. Elmore (AL), County of, Alabama
80. Enterprise (AL), City of, Alabama
81. Escambia (AL), County of, Alabama
82. Etowah (AL), County of (Sheriff), Alabama
83. Etowah (AL), County of, Alabama
84. Eufaula (AL), City of, Alabama
85. Evergreen (AL), City of, Alabama
86. Fairfield (AL), City of, Alabama
87. Fairhope (AL), City of, Alabama\*
88. Family Oriented Primary Health Care Clinic (AL), Alabama
89. Faunsdale (AL), Town of, Alabama
90. Fayette (AL), County of (Sheriff), Alabama
91. Fayette (AL), City of, Alabama
92. Fayette (AL), County of, Alabama
93. Florence (AL), City of, Alabama
94. Foley (AL), City of, Alabama
95. Fort Deposit (AL), Town of, Alabama
96. Fort Payne (AL), City of, Alabama
97. Franklin (AL), County of, Alabama
98. Fultdale (AL), City of, Alabama
99. Gadsden (AL), City of, Alabama
100. Geneva (AL), City of, Alabama
101. Geneva (AL), County of, Alabama
102. Geneva County Health Care Authority (AL), Alabama
103. Georgiana (AL), Town of, Alabama
104. Geraldine (AL), Town of, Alabama
105. Gilberttown (AL), Town of, Alabama
106. Grant (AL), Town of, Alabama
107. Graysville (AL), City of, Alabama
108. Greene (AL), County of, Alabama
109. Greene County Hospital Board (AL), Alabama
110. Greensboro (AL), City of, Alabama
111. Greenville (AL), City of, Alabama
112. Guin (AL), City of, Alabama
113. Gulf Shores (AL), City of, Alabama\*
114. Guntersville (AL), City of, Alabama
115. Gurley (AL), Town of, Alabama
116. Hale (AL), County of, Alabama
117. Haleyville (AL), City of, Alabama
118. Hamilton (AL), City of, Alabama
119. Hammondville (AL), Town of, Alabama
120. Hartselle (AL), City of, Alabama
121. Headland (AL), City of, Alabama
122. Healthcare Authority for Baptist Health (AL), Alabama
123. Health Care Authority of Clarke County (AL), Alabama
124. Health Care Authority of Morgan County – City of Decatur (AL), Alabama
125. Health Care Authority of the City of Huntsville d/b/a HH Health System, et al. (AL), Alabama
126. Health Care Authority of the City of Huntsville d/b/a Hunstville Hospital (AL), Alabama
127. Health Care Authority of the City of Huntsville d/b/a Huntsville Hospital for Women and Children (AL), Alabama
128. Health Care Authority of the City of Huntsville d/b/a Madison Hospital (AL), Alabama
129. Helena (AL) City of, Alabama\*
130. Henagar (AL), City of, Alabama
131. Henry (AL), County of, Alabama
132. HH Health System - Athens Limestone, LLC d/b/a Athens Limestone Hospital (AL), Alabama
133. HH Health System - Morgan, LLC d/b/a Decatur Morgan Hospital - Decatur and Decatur Morgan Hospital - Parkway (AL), Alabama
134. HH Health System - Shoals, LLC d/b/a Helen Keller Hospital and Red Bay Hospital (AL), Alabama
135. Homewood (AL), City of, Alabama
136. Hoover (AL), City of, Alabama
137. Houston (AL), County of, Alabama
138. Hueytown (AL), City of, Alabama
139. Huntsville (AL), City of, Alabama
140. Irondale (AL), City of, Alabama\*
141. J. Paul Jones Hospital (AL), Alabama
142. Jackson (AL), County of, Alabama
143. Jackson County Health Care Authority (AL), Alabama
144. Jacksonville (AL), City of, Alabama

145. Jasper (AL), City of, Alabama
146. Jefferson (AL), County of (Sheriff), Alabama
147. Jefferson (AL), County of, Alabama
148. Killen (AL), Town of, Alabama
149. Lamar (AL), County of (Sheriff), Alabama
150. Lamar (AL), County of, Alabama
151. Lanett (AL), City of, Alabama
152. Lauderdale (AL), County of, Alabama
153. Lawrence (AL), County of, Alabama
154. Leeds (AL), City of, Alabama
155. Leesburg (AL), Town of, Alabama
156. Leighton (AL), Town of, Alabama
157. Level Plains (AL), Town of, Alabama
158. Limestone (AL), County of, Alabama
159. Lincoln (AL), City of, Alabama
160. Linden (AL), City of, Alabama
161. Locust Fork (AL), Town of, Alabama
162. Louisville (AL), Town of, Alabama
163. Lowndes (AL), County of, Alabama
164. Luverne (AL), City of, Alabama
165. Macon (AL), County of, Alabama
166. Madison (AL), City of, Alabama
167. Madison (AL), County of, Alabama
168. Marengo (AL), County of, Alabama
169. Marion (AL), City of, Alabama
170. Marion (AL), County of, Alabama
171. Marshall (AL), County of, Alabama
172. Marshall County Health Care Authority (AL), Alabama
173. McKenzie (AL), Town of, Alabama
174. Medical West Hospital Authority (AL), Alabama
175. Midfield (AL), City of, Alabama
176. Millbrook (AL), City of, Alabama\*
177. Mobile (AL), City of, Alabama
178. Mobile (AL), County of, Alabama
179. Mobile County Board of Health (AL), Alabama
180. Mobile County Emergency Medical Services System Rescue Squad (AL), Alabama
181. Monroe (AL), County of, Alabama
182. Monroe County Health Care Authority (AL), Alabama
183. Monroe County Health Care Authority d/b/a Monroe County Hospital (AL), Alabama
184. Monroeville (AL), City of, Alabama
185. Montgomery (AL), City of, Alabama
186. Montgomery (AL), County of, Alabama
187. Moody (AL), City of, Alabama
188. Morgan (AL), County of, Alabama
189. Moulton (AL), City of, Alabama
190. Mountain Brook (AL), City of, Alabama
191. Munford (AL), Town of, Alabama
192. Muscle Shoals (AL), City of, Alabama
193. Nauvoo (AL), Town of, Alabama
194. New Hope (AL), City of, Alabama
195. Northport (AL), City of, Alabama
196. Oakman (AL), Town of, Alabama
197. Oneonta (AL), City of, Alabama
198. Opelika (AL), City of, Alabama
199. Opp (AL), City of, Alabama
200. Orange Beach (AL), City of, Alabama
201. Oxford (AL), City of, Alabama
202. Ozark (AL), City of, Alabama
203. Parrish (AL), Town of, Alabama
204. Pelham (AL), City of, Alabama\*
205. Pell City (AL), City of, Alabama
206. Perry (AL), County of, Alabama
207. Phenix City (AL), City of, Alabama
208. Pickens (AL), County of, Alabama
209. Piedmont (AL), City of, Alabama
210. Pike (AL), County of, Alabama
211. Pleasant Grove (AL), City of, Alabama
212. Powell (AL), Town of, Alabama
213. Prattville (AL), City of, Alabama
214. Priceville (AL), Town of, Alabama
215. Prichard (AL), City of, Alabama
216. Ragland (AL), Town of, Alabama
217. Rainbow City (AL), City of, Alabama
218. Rainsville (AL), City of, Alabama
219. Randolph (AL), County of, Alabama\*
220. Red Bay (AL), City of, Alabama
221. Roanoke (AL), City of, Alabama\*
222. Robertsdale (AL), City of, Alabama
223. Rockford (AL), Town of, Alabama
224. Russell (AL), County of, Alabama
225. Russellville (AL), City of, Alabama
226. Satsuma (AL), City of, Alabama
227. Scottsboro (AL), City of, Alabama
228. Selma (AL), City of, Alabama
229. Semmes (AL), City of, Alabama\*
230. Sheffield (AL), City of, Alabama
231. Shelby (AL), County of, Alabama
232. Sipsy (AL), Town of, Alabama
233. Slocomb (AL), City of, Alabama
234. Spanish Fort (AL), City of, Alabama
235. Springville (AL), City of, Alabama
236. St. Clair (AL), County of, Alabama
237. Sumiton (AL), City of, Alabama
238. Sumter (AL), County of, Alabama
239. Sweet Water (AL), Town of, Alabama

240. Sylacauga (AL), City of, Alabama  
 241. Sylacauga Health Care Authority (AL), Alabama  
 242. Talladega (AL), City of, Alabama  
 243. Talladega (AL), County of, Alabama  
 244. Tallapoosa (AL), County of, Alabama  
 245. Tarrant (AL), City of, Alabama  
 246. Thomasville (AL), City of, Alabama  
 247. Tombigbee Health Care Authority (AL), Alabama  
 248. Troy (AL), City of, Alabama  
 249. Trussville (AL), City of, Alabama  
 250. Tuscaloosa (AL), City of, Alabama  
 251. Tuscaloosa (AL), County of, Alabama  
 252. Tuscumbia (AL), City of, Alabama  
 253. Tuskegee (AL), City of, Alabama  
 254. Union Springs (AL), City of, Alabama  
 255. Uniontown (AL), Town of, Alabama  
 256. Vance (AL), Town of, Alabama  
 257. Vernon (AL), City of, Alabama  
 258. Vestavia Hills (AL), City of, Alabama  
 259. Walker (AL), County of, Alabama  
 260. Washington (AL), County of, Alabama  
 261. Weaver (AL), City of, Alabama  
 262. West Blocton (AL), Town of, Alabama  
 263. Wetumpka (AL), City of, Alabama\*  
 264. Wilcox (AL), County of, Alabama  
 265. Winfield (AL), City of, Alabama  
 266. Woodville (AL), Town of, Alabama  
 267. Yellow Bluff (AL), Town of, Alabama  
 268. Apache (AZ), County of, Arizona  
 269. Bullhead City (AZ), City of, Arizona  
 270. Cochise (AZ), County of, Arizona  
 271. Glendale (AZ), City of, Arizona  
 272. Kingman (AZ), City of, Arizona  
 273. La Paz (AZ), County of, Arizona  
 274. Maricopa (AZ), County of, Arizona  
 275. Mohave (AZ), County of, Arizona  
 276. Navajo (AZ), County of, Arizona  
 277. Phoenix (AZ), City of, Arizona  
 278. Pima (AZ), County of, Arizona  
 279. Pinal (AZ), County of, Arizona  
 280. Prescott (AZ), City of, Arizona  
 281. Surprise (AZ), City of, Arizona  
 282. Tucson (AZ), City of, Arizona  
 283. Yuma (AZ), County of, Arizona  
 284. Adona (AR), City of, Arkansas  
 285. Alexander (AR), City of, Arkansas  
 286. Alicia (AR), Town of, Arkansas  
 287. Allport (AR), Town of, Arkansas  
 288. Alma (AR), City of, Arkansas  
 289. Almyra (AR), Town of, Arkansas  
 290. Alpena (AR), Town of, Arkansas  
 291. Altheimer (AR), City of, Arkansas  
 292. Altus (AR), City of, Arkansas  
 293. Amagon (AR), Town of, Arkansas  
 294. Amity (AR), City of, Arkansas  
 295. Anthonyville (AR), Town of, Arkansas  
 296. Antoine (AR), Town of, Arkansas  
 297. Arkadelphia (AR), City of, Arkansas  
 298. Arkansas (AR), County of, Arkansas  
 299. Arkansas City (AR), City of, Arkansas  
 300. Ash Flat (AR), City of, Arkansas  
 301. Ashdown (AR), City of, Arkansas  
 302. Ashley (AR), County of, Arkansas  
 303. Atkins (AR), City of, Arkansas  
 304. Aubrey (AR), Town of, Arkansas  
 305. Augusta (AR), City of, Arkansas  
 306. Austin (AR), City of, Arkansas  
 307. Avoca (AR), Town of, Arkansas  
 308. Bald Knob (AR), City of, Arkansas  
 309. Banks (AR), Town of, Arkansas  
 310. Barling (AR), City of, Arkansas  
 311. Bassett (AR), Town of, Arkansas  
 312. Batesville (AR), City of, Arkansas  
 313. Bauxite (AR), Town of, Arkansas  
 314. Baxter (AR), County of, Arkansas  
 315. Bay (AR), City of, Arkansas  
 316. Bearden (AR), City of, Arkansas  
 317. Beaver (AR), Town of, Arkansas  
 318. Beebe (AR), City of, Arkansas  
 319. Beedeville (AR), Town of, Arkansas  
 320. Bella Vista (AR), City of, Arkansas  
 321. Bellefonte (AR), Town of, Arkansas  
 322. Belleville (AR), City of, Arkansas  
 323. Ben Lomond (AR), Town of, Arkansas  
 324. Benton (AR), County of, Arkansas  
 325. Benton (AR), City of, Arkansas  
 326. Bentonville (AR), City of, Arkansas  
 327. Bergman (AR), Town of, Arkansas  
 328. Berryville (AR), City of, Arkansas  
 329. Big Flat (AR), Town of, Arkansas  
 330. Bigelow (AR), Town of, Arkansas  
 331. Biggers (AR), Town of, Arkansas  
 332. Birdsong (AR), Town of, Arkansas  
 333. Fredonia (Biscoe) (AR), Town of, Arkansas  
 334. Black Oak (AR), Town of, Arkansas  
 335. Black Rock (AR), City of, Arkansas  
 336. Black Springs (AR), Town of, Arkansas  
 337. Blevins (AR), City of, Arkansas  
 338. Blue Eye (AR), Town of, Arkansas  
 339. Blue Mountain (AR), Town of, Arkansas

- 340. Bluff City (AR), Town of, Arkansas
- 341. Blytheville (AR), City of, Arkansas
- 342. Bodcaw (AR), Town of, Arkansas
- 343. Bonanza (AR), City of, Arkansas
- 344. Bono (AR), City of, Arkansas
- 345. Boone (AR), County of, Arkansas
- 346. Booneville (AR), City of, Arkansas
- 347. Bradford (AR), City of, Arkansas
- 348. Bradley (AR), County of, Arkansas
- 349. Bradley (AR), City of, Arkansas
- 350. Branch (AR), City of, Arkansas
- 351. Briarcliff (AR), City of, Arkansas
- 352. Brinkley (AR), City of, Arkansas
- 353. Brookland (AR), City of, Arkansas
- 354. Bryant (AR), City of, Arkansas
- 355. Buckner (AR), City of, Arkansas
- 356. Bull Shoals (AR), City of, Arkansas
- 357. Burdette (AR), Town of, Arkansas
- 358. Cabot (AR), City of, Arkansas
- 359. Caddo Valley (AR), Town of, Arkansas
- 360. Caldwell (AR), Town of, Arkansas
- 361. Cale (AR), Town of, Arkansas
- 362. Calhoun (AR), County of, Arkansas
- 363. Calico Rock (AR), City of, Arkansas
- 364. Calion (AR), City of, Arkansas
- 365. Camden (AR), City of, Arkansas
- 366. Cammack Village (AR), City of, Arkansas
- 367. Campbell Station (AR), City of, Arkansas
- 368. Caraway (AR), City of, Arkansas
- 369. Carlisle (AR), City of, Arkansas
- 370. Carroll (AR), County of, Arkansas
- 371. Carthage (AR), City of, Arkansas
- 372. Casa (AR), Town of, Arkansas
- 373. Cash (AR), Town of, Arkansas
- 374. Caulksville (AR), Town of, Arkansas
- 375. Cave City (AR), City of, Arkansas
- 376. Cave Springs (AR), City of, Arkansas
- 377. Cedarville (AR), City of, Arkansas
- 378. Centerton (AR), City of, Arkansas
- 379. Central City (AR), Town of, Arkansas
- 380. Charleston (AR), City of, Arkansas
- 381. Cherokee Village (AR), City of, Arkansas
- 382. Cherry Valley (AR), City of, Arkansas
- 383. Chester (AR), Town of, Arkansas
- 384. Chicot (AR), County of, Arkansas
- 385. Chidester (AR), City of, Arkansas
- 386. Clarendon (AR), City of, Arkansas
- 387. Clark (AR), County of, Arkansas
- 388. Clarksville (AR), City of, Arkansas
- 389. Clay (AR), County of, Arkansas
- 390. Cleburne (AR), County of, Arkansas
- 391. Cleveland (AR), County of, Arkansas
- 392. Clinton (AR), City of, Arkansas
- 393. Coal Hill (AR), City of, Arkansas
- 394. Colt (AR), City of, Arkansas
- 395. Columbia (AR), County of, Arkansas
- 396. Concord (AR), Town of, Arkansas
- 397. Conway (AR), County of, Arkansas
- 398. Conway (AR), City of, Arkansas
- 399. Corning (AR), City of, Arkansas
- 400. Cotter (AR), City of, Arkansas
- 401. Cotton Plant (AR), City of, Arkansas
- 402. Cove (AR), Town of, Arkansas
- 403. Coy (AR), Town of, Arkansas
- 404. Craighead (AR), County of, Arkansas
- 405. Crawford (AR), County of, Arkansas
- 406. Crawfordsville (AR), Town of, Arkansas
- 407. Crittenden (AR), County of, Arkansas
- 408. Cross (AR), County of, Arkansas
- 409. Crossett (AR), City of, Arkansas
- 410. Cushman (AR), City of, Arkansas
- 411. Daisy (AR), Town of, Arkansas
- 412. Dallas (AR), County of, Arkansas
- 413. Damascus (AR), Town of, Arkansas
- 414. Danville (AR), City of, Arkansas
- 415. Dardanelle (AR), City of, Arkansas
- 416. Datto (AR), Town of, Arkansas
- 417. De Queen (AR), City of, Arkansas
- 418. Decatur (AR), City of, Arkansas
- 419. Delaplaine (AR), Town of, Arkansas
- 420. Delight (AR), City of, Arkansas
- 421. Dell (AR), Town of, Arkansas
- 422. Denning (AR), Town of, Arkansas
- 423. Dermott (AR), City of, Arkansas
- 424. Des Arc (AR), City of, Arkansas
- 425. Desha (AR), County of, Arkansas
- 426. De Valls Bluff (AR), City of, Arkansas
- 427. Dewitt (AR), City of, Arkansas
- 428. Diamond City (AR), City of, Arkansas
- 429. Diaz (AR), City of, Arkansas
- 430. Dierks (AR), City of, Arkansas
- 431. Donaldson (AR), Town of, Arkansas
- 432. Dover (AR), City of, Arkansas
- 433. Drew (AR), County of, Arkansas
- 434. Dumas (AR), City of, Arkansas
- 435. Dyer (AR), City of, Arkansas
- 436. Dyess (AR), Town of, Arkansas
- 437. Earle (AR), City of, Arkansas
- 438. East Camden (AR), Town of, Arkansas
- 439. Edmondson (AR), Town of, Arkansas
- 440. Egypt (AR), Town of, Arkansas
- 441. El Dorado (AR), City of, Arkansas

442. Elaine (AR), City of, Arkansas  
443. Elkins (AR), City of, Arkansas  
444. Elm Springs (AR), City of, Arkansas  
445. Emerson (AR), Town of, Arkansas  
446. Emmet (AR), City of, Arkansas  
447. England (AR), City of, Arkansas  
448. Enola (AR), Town of, Arkansas  
449. Etowah (AR), Town of, Arkansas  
450. Eudora (AR), City of, Arkansas  
451. Eureka Springs (AR), City of, Arkansas  
452. Evening Shade (AR), City of, Arkansas  
453. Everton (AR), Town of, Arkansas  
454. Fairfield Bay (AR), City of, Arkansas  
455. Fargo (AR), Town of, Arkansas  
456. Farmington (AR), City of, Arkansas  
457. Faulkner (AR), County of, Arkansas  
458. Fayetteville (AR), City of, Arkansas  
459. Felsenthal (AR), Town of, Arkansas  
460. Fifty-Six (AR), City of, Arkansas  
461. Fisher (AR), City of, Arkansas  
462. Flippin (AR), City of, Arkansas  
463. Fordyce (AR), City of, Arkansas  
464. Foreman (AR), City of, Arkansas  
465. Forrest City (AR), City of, Arkansas  
466. Fort Smith (AR), City of, Arkansas  
467. Fouke (AR), City of, Arkansas  
468. Fountain Hill (AR), Town of, Arkansas  
469. Fountain Lake (AR), Town of, Arkansas  
470. Fourche (AR), Town of, Arkansas  
471. Franklin (AR), County of, Arkansas  
472. Franklin (AR), Town of, Arkansas  
473. Friendship (AR), Town of, Arkansas  
474. Fulton (AR), County of, Arkansas  
475. Fulton (AR), Town of, Arkansas  
476. Garfield (AR), Town of, Arkansas  
477. Garland (AR), County of, Arkansas  
478. Garland (AR), Town of, Arkansas  
479. Garner (AR), Town of, Arkansas  
480. Gassville (AR), City of, Arkansas  
481. Gateway (AR), Town of, Arkansas  
482. Gentry (AR), City of, Arkansas  
483. Georgetown (AR), Town of, Arkansas  
484. Gilbert (AR), Town of, Arkansas  
485. Gillett (AR), City of, Arkansas  
486. Gillham (AR), Town of, Arkansas  
487. Gilmore (AR), City of, Arkansas  
488. Glenwood (AR), City of, Arkansas  
489. Goshen (AR), Town of, Arkansas  
490. Gosnell (AR), City of, Arkansas  
491. Gould (AR), City of, Arkansas  
492. Grady (AR), City of, Arkansas  
493. Grannis (AR), City of, Arkansas  
494. Grant (AR), County of, Arkansas  
495. Gravette (AR), City of, Arkansas  
496. Green Forest (AR), City of, Arkansas  
497. Greenbrier (AR), City of, Arkansas  
498. Greene (AR), County of, Arkansas  
499. Greenland (AR), City of, Arkansas  
500. Greenway (AR), City of, Arkansas  
501. Greenwood (AR), City of, Arkansas  
502. Greers Ferry (AR), City of, Arkansas  
503. Griffithville (AR), Town of, Arkansas  
504. Grubbs (AR), City of, Arkansas  
505. Guion (AR), Town of, Arkansas  
506. Gum Springs (AR), Town of, Arkansas  
507. Gurdon (AR), City of, Arkansas  
508. Guy (AR), City of, Arkansas  
509. Hackett (AR), City of, Arkansas  
510. Hamburg (AR), City of, Arkansas  
511. Hampton (AR), City of, Arkansas  
512. Hardy (AR), City of, Arkansas  
513. Harrell (AR), Town of, Arkansas  
514. Harrisburg (AR), City of, Arkansas  
515. Harrison (AR), City of, Arkansas  
516. Hartford (AR), City of, Arkansas  
517. Hartman (AR), City of, Arkansas  
518. Haskell (AR), City of, Arkansas  
519. Hatfield (AR), Town of, Arkansas  
520. Havana (AR), City of, Arkansas  
521. Haynes (AR), Town of, Arkansas  
522. Hazen (AR), City of, Arkansas  
523. Heber Springs (AR), City of, Arkansas  
524. Hector (AR), Town of, Arkansas  
525. Helena-West Helena (AR), City of, Arkansas  
526. Hempstead (AR), County of, Arkansas  
527. Hermitage (AR), City of, Arkansas  
528. Hickory Ridge (AR), City of, Arkansas  
529. Higden (AR), Town of, Arkansas  
530. Higginson (AR), Town of, Arkansas  
531. Highfill (AR), Town of, Arkansas  
532. Highland (AR), City of, Arkansas  
533. Hindsville (AR), Town of, Arkansas  
534. Holland (AR), City of, Arkansas  
535. Holly Grove (AR), City of, Arkansas  
536. Hope (AR), City of, Arkansas  
537. Horatio (AR), City of, Arkansas  
538. Horseshoe Bend (AR), City of, Arkansas  
539. Horseshoe Lake (AR), Town of, Arkansas  
540. Hot Spring (AR), County of, Arkansas  
541. Hot Springs (AR), City of, Arkansas  
542. Houston (AR), Town of, Arkansas

543. Howard (AR), County of, Arkansas
544. Hoxie (AR), City of, Arkansas
545. Hughes (AR), City of, Arkansas
546. Humnoke (AR), City of, Arkansas
547. Humphrey (AR), City of, Arkansas
548. Hunter (AR), Town of, Arkansas
549. Huntington (AR), City of, Arkansas
550. Huntsville (AR), City of, Arkansas
551. Huttig (AR), City of, Arkansas
552. Imboden (AR), Town of, Arkansas
553. Independence (AR), County of, Arkansas
554. Izard (AR), County of, Arkansas
555. Jackson (AR), County of, Arkansas
556. Jacksonport (AR), Town of, Arkansas
557. Jacksonville (AR), City of, Arkansas
558. Jasper (AR), City of, Arkansas
559. Jennette (AR), Town of, Arkansas
560. Jefferson (AR), County of, Arkansas
561. Jericho (AR), Town of, Arkansas
562. Johnson (AR), County of, Arkansas
563. Johnson (AR), City of, Arkansas
564. Joiner (AR), City of, Arkansas
565. Jonesboro (AR), City of, Arkansas
566. Judsonia (AR), City of, Arkansas
567. Junction City (AR), City of, Arkansas
568. Keiser (AR), City of, Arkansas
569. Kensett (AR), City of, Arkansas
570. Keo (AR), Town of, Arkansas
571. Kibler (AR), City of, Arkansas
572. Kingsland (AR), City of, Arkansas
573. Knobel (AR), City of, Arkansas
574. Knoxville (AR), Town of, Arkansas
575. LaGrange (AR), Town of, Arkansas
576. Lafayette (AR), County of, Arkansas
577. Lafe (AR), Town of, Arkansas
578. Lake City (AR), City of, Arkansas
579. Lake View (AR), City of, Arkansas
580. Lake Village (AR), City of, Arkansas
581. Lakeview (AR), City of, Arkansas
582. Lamar (AR), City of, Arkansas
583. Lavaca (AR), City of, Arkansas
584. Lawrence (AR), County of, Arkansas
585. Leachville (AR), City of, Arkansas
586. Lead Hill (AR), Town of, Arkansas
587. Lee (AR), County of, Arkansas
588. Leola (AR), Town of, Arkansas
589. Lepanto (AR), City of, Arkansas
590. Leslie (AR), City of, Arkansas
591. Letona (AR), Town of, Arkansas
592. Lewisville (AR), City of, Arkansas
593. Lexa (AR), Town of, Arkansas
594. Lincoln (AR), County of, Arkansas
595. Lincoln (AR), City of, Arkansas
596. Little Flock (AR), City of, Arkansas
597. Little River (AR), County of, Arkansas
598. Little Rock (AR), City of, Arkansas
599. Lockesburg (AR), City of, Arkansas
600. Logan (AR), County of, Arkansas
601. London (AR), City of, Arkansas
602. Lonoke (AR), County of, Arkansas
603. Lonoke (AR), City of, Arkansas
604. Lonsdale (AR), Town of, Arkansas
605. Louann (AR), Town of, Arkansas
606. Lowell (AR), City of, Arkansas
607. Luxora (AR), City of, Arkansas
608. Lynn (AR), Town of, Arkansas
609. Madison (AR), County of, Arkansas
610. Madison (AR), City of, Arkansas
611. Magazine (AR), City of, Arkansas
612. Magness (AR), Town of, Arkansas
613. Magnolia (AR), City of, Arkansas
614. Malvern (AR), City of, Arkansas
615. Mammoth Spring (AR), City of, Arkansas
616. Manila (AR), City of, Arkansas
617. Mansfield (AR), City of, Arkansas
618. Marianna (AR), City of, Arkansas
619. Marie (AR), Town of, Arkansas
620. Marion (AR), County of, Arkansas
621. Marion (AR), City of, Arkansas
622. Marked Tree (AR), City of, Arkansas
623. Marmaduke (AR), City of, Arkansas
624. Marshall (AR), City of, Arkansas
625. Marvell (AR), City of, Arkansas
626. Maumelle (AR), City of, Arkansas
627. Mayflower (AR), City of, Arkansas
628. Maynard (AR), Town of, Arkansas
629. McCaskill (AR), Town of, Arkansas
630. McCrory (AR), City of, Arkansas
631. McDougal (AR), Town of, Arkansas
632. McGehee (AR), City of, Arkansas
633. McNab (AR), Town of, Arkansas
634. McNeil (AR), City of, Arkansas
635. McRae (AR), City of, Arkansas
636. Melbourne (AR), City of, Arkansas
637. Mena (AR), City of, Arkansas
638. Meniffee (AR), Town of, Arkansas
639. Midland (AR), Town of, Arkansas
640. Miller (AR), County of, Arkansas
641. Mineral Springs (AR), City of, Arkansas
642. Minturn (AR), Town of, Arkansas
643. Mississippi (AR), County of, Arkansas
644. Mitchellville (AR), City of, Arkansas

645. Monette (AR), City of, Arkansas  
646. Monroe (AR), County of, Arkansas  
647. Montgomery (AR), County of, Arkansas  
648. Monticello (AR), City of, Arkansas  
649. Montrose (AR), City of, Arkansas  
650. Moorefield (AR), Town of, Arkansas  
651. Moro (AR), Town of, Arkansas  
652. Morrilton (AR), City of, Arkansas  
653. Morrison Bluff (AR), Town of, Arkansas  
654. Mount Ida (AR), City of, Arkansas  
655. Mount Pleasant (AR), Town of, Arkansas  
656. Mount Vernon (AR), Town of, Arkansas  
657. Mountain Home (AR), City of, Arkansas  
658. Mountain Pine (AR), City of, Arkansas  
659. Mountain View (AR), City of, Arkansas  
660. Mountainburg (AR), City of, Arkansas  
661. Mulberry (AR), City of, Arkansas  
662. Murfreesboro (AR), City of, Arkansas  
663. Nashville (AR), City of, Arkansas  
664. Nevada (AR), County of, Arkansas  
665. Newark (AR), City of, Arkansas  
666. Newport (AR), City of, Arkansas  
667. Newton (AR), County of, Arkansas  
668. Nimmons (AR), Town of, Arkansas  
669. Norfork (AR), City of, Arkansas  
670. Norman (AR), Town of, Arkansas  
671. Norphlet (AR), City of, Arkansas  
672. North Little Rock (AR), City of, Arkansas  
673. Oak Grove (AR), Town of, Arkansas  
674. Oak Grove Heights (AR), Town of, Arkansas  
675. Oakhaven (AR), Town of, Arkansas  
676. Oden (AR), Town of, Arkansas  
677. Ogden (AR), City of, Arkansas  
678. Oil Trough (AR), Town of, Arkansas  
679. O'Kean (AR), Town of, Arkansas  
680. Okolona (AR), Town of, Arkansas  
681. Ola (AR), City of, Arkansas  
682. Omaha (AR), Town of, Arkansas  
683. Oppelo (AR), City of, Arkansas  
684. Osceola (AR), City of, Arkansas  
685. Ouachita (AR), County of, Arkansas  
686. Oxford (AR), City of, Arkansas  
687. Ozan (AR), Town of, Arkansas  
688. Ozark (AR), City of, Arkansas  
689. Palestine (AR), City of, Arkansas  
690. Pangburn (AR), City of, Arkansas  
691. Paragould (AR), City of, Arkansas  
692. Paris (AR), City of, Arkansas  
693. Parkdale (AR), City of, Arkansas  
694. Parkin (AR), City of, Arkansas  
695. Patmos (AR), Town of, Arkansas  
696. Patterson (AR), City of, Arkansas  
697. Pea Ridge (AR), City of, Arkansas  
698. Peach Orchard (AR), City of, Arkansas  
699. Perla (AR), Town of, Arkansas  
700. Perry (AR), County of, Arkansas  
701. Perry (AR), Town of, Arkansas  
702. Perrytown (AR), Town of, Arkansas  
703. Perryville (AR), City of, Arkansas  
704. Phillips (AR), County of, Arkansas  
705. Piggott (AR), City of, Arkansas  
706. Pike (AR), County of, Arkansas  
707. Pindall (AR), Town of, Arkansas  
708. Pine Bluff (AR), City of, Arkansas  
709. Pineville (AR), Town of, Arkansas  
710. Plainview (AR), City of, Arkansas  
711. Pleasant Plains (AR), Town of, Arkansas  
712. Plumerville (AR), City of, Arkansas  
713. Pocahontas (AR), City of, Arkansas  
714. Poinsett (AR), County of, Arkansas  
715. Polk (AR), County of, Arkansas  
716. Pollard (AR), City of, Arkansas  
717. Pope (AR), County of, Arkansas  
718. Portia (AR), Town of, Arkansas  
719. Portland (AR), City of, Arkansas  
720. Pottsville (AR), City of, Arkansas  
721. Powhatan (AR), Town of, Arkansas  
722. Poyen (AR), Town of, Arkansas  
723. Prairie (AR), County of, Arkansas  
724. Prairie Grove (AR), City of, Arkansas  
725. Prattville (AR), Town of, Arkansas  
726. Prescott (AR), City of, Arkansas  
727. Pulaski (AR), County of, Arkansas  
728. Pyatt (AR), Town of, Arkansas  
729. Quitman (AR), City of, Arkansas  
730. Randolph (AR), County of, Arkansas  
731. Ratcliff (AR), City of, Arkansas  
732. Ravenden (AR), Town of, Arkansas  
733. Ravenden Springs (AR), Town of, Arkansas  
734. Rector (AR), City of, Arkansas  
735. Redfield (AR), City of, Arkansas  
736. Reed (AR), Town of, Arkansas  
737. Reyno (AR), City of, Arkansas  
738. Rison (AR), City of, Arkansas  
739. Rockport (AR), City of, Arkansas  
740. Roe (AR), Town of, Arkansas  
741. Rogers (AR), City of, Arkansas  
742. Rondo (AR), Town of, Arkansas  
743. Rose Bud (AR), Town of, Arkansas  
744. Rosston (AR), Town of, Arkansas

745. Rudy (AR), Town of, Arkansas  
746. Russell (AR), Town of, Arkansas  
747. Russellville (AR), City of, Arkansas  
748. Salem (AR), City of, Arkansas  
749. Salesville (AR), City of, Arkansas  
750. Saline (AR), County of, Arkansas  
751. Scott (AR), County of, Arkansas  
752. Scranton (AR), City of, Arkansas  
753. Searcy (AR), County of, Arkansas  
754. Searcy (AR), City of, Arkansas  
755. Sebastian (AR), County of, Arkansas  
756. Sedgwick (AR), Town of, Arkansas  
757. Sevier (AR), County of, Arkansas  
758. Shannon Hills (AR), City of, Arkansas  
759. Sharp (AR), County of, Arkansas  
760. Sheridan (AR), City of, Arkansas  
761. Sherrill (AR), Town of, Arkansas  
762. Sherwood (AR), City of, Arkansas  
763. Shirley (AR), Town of, Arkansas  
764. Sidney (AR), Town of, Arkansas  
765. Siloam Springs (AR), City of, Arkansas  
766. Smackover (AR), City of, Arkansas  
767. Smithville (AR), Town of, Arkansas  
768. South Lead Hill (AR), Town of, Arkansas  
769. Sparkman (AR), City of, Arkansas  
770. Springdale (AR), City of, Arkansas  
771. Springtown (AR), Town of, Arkansas  
772. St. Charles (AR), Town of, Arkansas  
773. St. Francis (AR), County of, Arkansas  
774. St. Francis (AR), City of, Arkansas  
775. St. Joe (AR), Town of, Arkansas  
776. St. Paul (AR), Town of, Arkansas  
777. Stamps (AR), City of, Arkansas  
778. Star City (AR), City of, Arkansas  
779. Stephens (AR), City of, Arkansas  
780. Stone (AR), County of, Arkansas  
781. Strawberry (AR), Town of, Arkansas  
782. Strong (AR), City of, Arkansas  
783. Stuttgart (AR), City of, Arkansas  
784. Subiaco (AR), Town of, Arkansas  
785. Success (AR), Town of, Arkansas  
786. Sulphur Rock (AR), Town of, Arkansas  
787. Sulphur Springs (AR), City of, Arkansas  
788. Summit (AR), City of, Arkansas  
789. Sunset (AR), Town of, Arkansas  
790. Swifton (AR), City of, Arkansas  
791. Taylor (AR), City of, Arkansas  
792. Texarkana (AR), City of, Arkansas  
793. Thornton (AR), City of, Arkansas  
794. Tillar (AR), City of, Arkansas  
795. Tinsman (AR), Town of, Arkansas  
796. Tollette (AR), Town of, Arkansas  
797. Tontitown (AR), City of, Arkansas  
798. Traskwood (AR), City of, Arkansas  
799. Trumann (AR), City of, Arkansas  
800. Tuckerman (AR), City of, Arkansas  
801. Tull (AR), Town of, Arkansas  
802. Tupelo (AR), Town of, Arkansas  
803. Turrell (AR), City of, Arkansas  
804. Twin Groves (AR), Town of, Arkansas  
805. Tyronza (AR), City of, Arkansas  
806. Ulm (AR), Town of, Arkansas  
807. Union (AR), County of, Arkansas  
808. Valley Springs (AR), Town of, Arkansas  
809. Van Buren (AR), County of, Arkansas  
810. Van Buren (AR), City of, Arkansas  
811. Vandervoort (AR), Town of, Arkansas  
812. Victoria (AR), Town of, Arkansas  
813. Vilonia (AR), City of, Arkansas  
814. Viola (AR), Town of, Arkansas  
815. Wabbaseka (AR), Town of, Arkansas  
816. Waldenburg (AR), Town of, Arkansas  
817. Waldo (AR), City of, Arkansas  
818. Waldron (AR), City of, Arkansas  
819. Walnut Ridge (AR), City of, Arkansas  
820. Ward (AR), City of, Arkansas  
821. Warren (AR), City of, Arkansas  
822. Washington (AR), County of, Arkansas  
823. Washington (AR), City of, Arkansas  
824. Watson (AR), City of, Arkansas  
825. Weiner (AR), City of, Arkansas  
826. Weldon (AR), Town of, Arkansas  
827. West Fork (AR), City of, Arkansas  
828. West Memphis (AR), City of, Arkansas  
829. West Point (AR), Town of, Arkansas  
830. Western Grove (AR), Town of, Arkansas  
831. Wheatley (AR), City of, Arkansas  
832. Whelen Springs (AR), Town of, Arkansas  
833. White (AR), County of, Arkansas  
834. White Hall (AR), City of, Arkansas  
835. Wickes (AR), Town of, Arkansas  
836. Widener (AR), Town of, Arkansas  
837. Wiederkehr Village (AR), City of, Arkansas  
838. Williford (AR), Town of, Arkansas  
839. Willisville (AR), Town of, Arkansas  
840. Wilmar (AR), City of, Arkansas  
841. Wilmot (AR), City of, Arkansas  
842. Wilson (AR), City of, Arkansas  
843. Wilton (AR), City of, Arkansas  
844. Winchester (AR), Town of, Arkansas  
845. Winslow (AR), City of, Arkansas



846. Winthrop (AR), City of, Arkansas  
847. Woodruff (AR), County of, Arkansas  
848. Wooster (AR), Town of, Arkansas  
849. Wrightsville (AR), City of, Arkansas  
850. Wynne (AR), City of, Arkansas  
851. Yell (AR), County of, Arkansas  
852. Yellville (AR), City of, Arkansas  
853. Zinc (AR), Town of, Arkansas  
854. Alameda (CA), County of, California  
855. Amador (CA), County of, California  
856. Anaheim (CA), City of, California  
857. Butte (CA), County of, California  
858. Calaveras (CA), County of, California  
859. Central California Alliance for Health (CA), California  
860. Chico (CA), City of, California  
861. Chula Vista (CA), City of, California  
862. Clearlake (CA), City of, California  
863. Commission On Medical Care d/b/a Partnership HealthPlan of California (CA), California  
864. Contra Costa (CA), County of, California  
865. Costa Mesa (CA), City of, California  
866. Del Norte (CA), County of, California  
867. Downey Unified School District (CA), California  
868. Dublin (CA), City of, California  
869. El Dorado (CA), County of, California  
870. El Monte (CA), City of, California  
871. Elk Grove Unified School District (CA), California  
872. Encinitas (CA), City of, California  
873. Eureka (CA), City of, California  
874. Fresno (CA), County of, California  
875. Fullerton (CA), City of, California  
876. Glenn (CA), County of, California  
877. Health Plan of San Joaquin (CA), California  
878. Humboldt (CA), County of, California  
879. Huntington Beach (CA), City of, California  
880. Imperial (CA), County of, California  
881. Inland Empire Health Plan (CA), California  
882. Inyo (CA), County of, California  
883. Irvine (CA), City of, California  
884. Kern (CA), County of, California  
885. Kern High School District (CA), California  
886. La Habra (CA), City of, California  
887. La Mesa (CA), City of, California  
888. Laguna Beach (CA), City of, California  
889. Lakeport (CA), City of, California  
890. Lassen (CA), County of, California  
891. Local Initiative Health Authority For Los Angeles County, o/a L.A. Care Health Plan (CA), California  
892. Los Angeles (CA), City of, California  
893. Los Angeles (CA), County of, California  
894. Madera (CA), County of, California  
895. Marin (CA), County of, California  
896. Mariposa (CA), County of, California  
897. Mendocino (CA), County of, California  
898. Merced (CA), County of, California  
899. Modoc (CA), County of, California  
900. Mono (CA), County of, California  
901. Monterey (CA), County of, California  
902. Montezuma Fire Protection District (CA), California  
903. Murrieta (CA), City of, California  
904. Napa (CA), County of, California  
905. Nevada (CA), County of, California  
906. Oakland (CA), City of, California  
907. Orange (CA), County of, California  
908. Oxnard (CA), City of, California  
909. Placentia (CA), City of, California  
910. Placer (CA), County of, California  
911. Pleasant Valley School District Board of Education (CA), California\*  
912. Plumas (CA), County of, California  
913. Riverside (CA), County of, California  
914. Sacramento (CA), City of, California  
915. Sacramento (CA), County of, California  
916. San Benito (CA), County of, California  
917. San Bernardino (CA), County of, California  
918. San Clemente (CA), City of, California  
919. San Diego (CA), City of, California  
920. San Diego (CA), County of, California  
921. San Francisco (CA), City and County of, California  
922. San Joaquin (CA), County of, California  
923. San Jose (CA), City of, California  
924. San Leandro Unified School District (CA), California\*  
925. San Luis Obispo (CA), County of, California  
926. San Mateo (CA), County of, California  
927. Santa Ana (CA), City of, California  
928. Santa Barbara (CA), County of, California  
929. Santa Barbara San Luis Obispo Regional Health Authority (CA), California  
930. Santa Clara (CA), County of, California  
931. Santa Cruz (CA), County of, California  
932. Shasta (CA), County of, California  
933. Siskiyou (CA), County of, California

934. Sonoma (CA), County of, California  
 935. Stockton (CA), City of, California  
 936. Sutter (CA), County of, California  
 937. Tehama (CA), County of, California  
 938. Trinity (CA), County of, California  
 939. Tulare (CA), County of, California  
 940. Tuolumne (CA), County of, California  
 941. Ventura (CA), County of, California  
 942. Ventura County Medi-Cal Managed Care Commission d/b/a Gold Coast Health Plan (CA), California  
 943. Westminster (CA), City of, California  
 944. Yolo (CA), County of, California  
 945. Yuba (CA), County of, California  
 946. Adams (CO), County of, Colorado  
 947. Alamosa (CO), City of, Colorado  
 948. Alamosa (CO), County of, Colorado  
 949. Arapahoe (CO), County of, Colorado  
 950. Aurora (CO), City of, Colorado  
 951. Black Hawk (CO), City of, Colorado  
 952. Boulder (CO), County of, Colorado  
 953. Brighton (CO), City of, Colorado  
 954. Broomfield (CO), City and County of, Colorado  
 955. Chaffee (CO), County of, Colorado  
 956. Commerce City (CO), City of, Colorado  
 957. Conejos (CO), County of, Colorado  
 958. Crowley (CO), County of, Colorado  
 959. Denver (CO), City and County of, Colorado  
 960. Federal Heights (CO), City of, Colorado  
 961. Fremont (CO), County of, Colorado  
 962. Greeley (CO), City of, Colorado  
 963. Hudson (CO), Town of, Colorado  
 964. Huerfano (CO), County of, Colorado  
 965. Jefferson (CO), County of, Colorado  
 966. Lakewood (CO), City of, Colorado  
 967. Larimer (CO), County of, Colorado  
 968. Las Animas (CO), County of, Colorado  
 969. Mesa (CO), County of, Colorado  
 970. Mesa County Valley School District 51 (CO), Colorado  
 971. Northglenn (CO), City of, Colorado  
 972. Otero (CO), County of, Colorado  
 973. Pueblo (CO), County of, Colorado  
 974. Sheridan (CO), City of, Colorado  
 975. Teller (CO), County of, Colorado  
 976. Thornton (CO), City of, Colorado  
 977. Tri-County Health Department (CO), Colorado  
 978. Westminster (CO), City of, Colorado  
 979. Wheat Ridge (CO), City of, Colorado  
 980. Ansonia (CT), City of, Connecticut  
 981. Beacon Falls (CT), Town of, Connecticut  
 982. Berlin (CT), Town of, Connecticut  
 983. Bethlehem (CT), Town of, Connecticut  
 984. Bridgeport (CT), City of, Connecticut  
 985. Bristol (CT), City of, Connecticut  
 986. Coventry (CT), Town of, Connecticut  
 987. Danbury (CT), City of, Connecticut  
 988. Derby (CT), City of, Connecticut  
 989. East Hartford (CT), Town of, Connecticut  
 990. Enfield (CT), Town of, Connecticut  
 991. Fairfield (CT), Town of, Connecticut  
 992. Middlebury (CT), Town of, Connecticut  
 993. Middletown (CT), City of, Connecticut  
 994. Milford (CT), City of, Connecticut  
 995. Monroe (CT), Town of, Connecticut  
 996. Naugatuck (CT), Borough of, Connecticut  
 997. New Britain (CT), City of, Connecticut  
 998. New Haven (CT), City of, Connecticut  
 999. New London (CT), City of, Connecticut  
 1000. New Milford (CT), Town of, Connecticut  
 1001. Newtown (CT), Town of, Connecticut  
 1002. North Haven (CT), Town of, Connecticut  
 1003. Norwalk (CT), City of, Connecticut  
 1004. Norwich (CT), City of, Connecticut  
 1005. Oxford (CT), Town of, Connecticut  
 1006. Prospect (CT), Town of, Connecticut  
 1007. Roxbury (CT), Town of, Connecticut  
 1008. Seymour (CT), Town of, Connecticut  
 1009. Shelton (CT), City of, Connecticut  
 1010. Southbury (CT), Town of, Connecticut  
 1011. Southington (CT), Town of, Connecticut  
 1012. Stratford (CT), Town of, Connecticut  
 1013. Thomaston (CT), Town of, Connecticut  
 1014. Tolland (CT), Town of, Connecticut  
 1015. Torrington (CT), City of, Connecticut  
 1016. Wallingford (CT), Town of, Connecticut  
 1017. Waterbury (CT), City of, Connecticut  
 1018. West Haven (CT), City of, Connecticut  
 1019. Wethersfield (CT), Town of, Connecticut  
 1020. Windham (CT), Town of, Connecticut  
 1021. Wolcott (CT), Town of, Connecticut  
 1022. Woodbury (CT), Town of, Connecticut  
 1023. Dover (DE), City of, Delaware  
 1024. Kent (DE), County of, Delaware  
 1025. Seaford (DE), City of, Delaware  
 1026. Sussex (DE), County of, Delaware  
 1027. Alachua (FL), County of, Florida  
 1028. Apopka (FL), City of, Florida  
 1029. Bay (FL), County of, Florida

- 1030. Bradenton (FL), City of, Florida
- 1031. Bradford (FL), County of, Florida
- 1032. Brevard (FL), County of, Florida
- 1033. Broward (FL), County of, Florida
- 1034. Calhoun (FL), County of, Florida
- 1035. Clay (FL), County of, Florida
- 1036. Clearwater (FL), City of, Florida
- 1037. Coconut Creek (FL), City of, Florida
- 1038. Coral Gables (FL), City of, Florida
- 1039. Coral Springs (FL), City of, Florida
- 1040. Daytona Beach (FL), City of, Florida
- 1041. Daytona Beach Shores (FL), City of, Florida
- 1042. Deerfield Beach (FL), City of, Florida
- 1043. Delray Beach (FL), City of, Florida
- 1044. Deltona (FL), City of, Florida
- 1045. Dixie (FL), County of, Florida
- 1046. Eatonville (FL), Town of, Florida
- 1047. Escambia (FL), County of, Florida
- 1048. Florida City (FL), City of, Florida
- 1049. Fort Lauderdale (FL), City of, Florida
- 1050. Fort Pierce (FL), City of, Florida
- 1051. Gilchrist (FL), County of, Florida
- 1052. Gulf (FL), County of, Florida
- 1053. Halifax Hospital Medical Center (FL), Florida
- 1054. Hallandale Beach (FL), City of, Florida
- 1055. Hamilton (FL), County of, Florida
- 1056. Hernando (FL), County of, Florida
- 1057. Hillsborough (FL), County of, Florida
- 1058. Holmes (FL), County of, Florida
- 1059. Homestead (FL), City of, Florida
- 1060. Jackson (FL), County of, Florida
- 1061. Jacksonville-Duval County (FL), Consolidated Government of, Florida
- 1062. Lake (FL), County of, Florida
- 1063. Lauderhill (FL), City of, Florida
- 1064. Lee (FL), County of, Florida
- 1065. Lee Memorial Health System d/b/a Lee Health (FL), Florida
- 1066. Leon (FL), County of, Florida
- 1067. Levy (FL), County of, Florida
- 1068. Lynn Haven (FL), City of, Florida
- 1069. Manatee (FL), County of, Florida
- 1070. Marion (FL), County of, Florida
- 1071. Miami (FL), City of, Florida
- 1072. Miami Gardens (FL), City of, Florida
- 1073. Miami-Dade (FL), County of, Florida
- 1074. Miami-Dade County School Board (FL), Florida
- 1075. Miramar (FL), City of, Florida
- 1076. Monroe (FL), County of, Florida
- 1077. New Port Richey (FL), City of, Florida
- 1078. Niceville (FL), City of, Florida
- 1079. North Broward Hospital District (FL), Florida
- 1080. North Miami (FL), City of, Florida
- 1081. Ocala (FL), City of, Florida
- 1082. Ocoee (FL), City of, Florida
- 1083. Okaloosa (FL), County of, Florida
- 1084. Orange (FL), County of, Florida
- 1085. Orlando (FL), City of, Florida
- 1086. Ormond Beach (FL), City of, Florida
- 1087. Osceola (FL), County of, Florida
- 1088. Oviedo (FL), City of, Florida
- 1089. Palatka (FL), City of, Florida
- 1090. Palm Bay (FL), City of, Florida
- 1091. Palm Beach (FL), County of, Florida
- 1092. Palmetto (FL), City of, Florida
- 1093. Panama City (FL), City of, Florida
- 1094. Pasco (FL), County of, Florida
- 1095. Pembroke Pines (FL), City of, Florida
- 1096. Pensacola (FL), City of, Florida
- 1097. Pinellas (FL), County of, Florida
- 1098. Pinellas Park (FL), City of, Florida
- 1099. Polk (FL), County of, Florida
- 1100. Pompano Beach (FL), City of, Florida
- 1101. Port St. Lucie (FL), City of, Florida
- 1102. Putnam (FL), County of, Florida
- 1103. Sanford (FL), City of, Florida
- 1104. Santa Rosa (FL), County of, Florida
- 1105. Sarasota (FL), City of, Florida
- 1106. Sarasota (FL), County of, Florida
- 1107. Sarasota County Public Hospital District (FL), Florida
- 1108. Seminole (FL), County of, Florida
- 1109. South Florida Behavioral Health Network (FL), Florida
- 1110. St. Augustine (FL), City of, Florida
- 1111. St. Johns (FL), County of, Florida
- 1112. St. Lucie (FL), County of, Florida
- 1113. St. Petersburg (FL), City of, Florida
- 1114. Stuart (FL), City of, Florida
- 1115. Suwannee (FL), County of, Florida
- 1116. Sweetwater (FL), City of, Florida
- 1117. Tallahassee (FL), City of, Florida
- 1118. Tampa (FL), City of, Florida
- 1119. Taylor (FL), County of, Florida
- 1120. Union (FL), County of, Florida
- 1121. Volusia (FL), County of, Florida
- 1122. Walton (FL), County of, Florida
- 1123. Washington (FL), County of, Florida

1124. West Volusia Hospital Authority (FL), Florida
1125. Adel (GA), City of, Georgia
1126. Albany (GA), City of, Georgia
1127. Alma (GA), City of, Georgia
1128. Appling (GA), County of (Sheriff), Georgia
1129. Appling (GA), County of, Georgia
1130. Arlington (GA), City of, Georgia
1131. Ashburn (GA), City of, Georgia
1132. Athens-Clarke County (GA), Unified Government of, Georgia
1133. Atkinson (GA), County of, Georgia
1134. Atlanta (GA), City of, Georgia
1135. Augusta-Richmond County (GA), Consolidated Government of, Georgia
1136. Bacon (GA), County of, Georgia
1137. Bacon County Hospital Foundation (GA), Georgia
1138. Bainbridge (GA), City of, Georgia
1139. Baldwin (GA), County of (Sheriff), Georgia
1140. Banks (GA), County of, Georgia
1141. Bartow (GA), County of, Georgia
1142. Ben Hill (GA), County of, Georgia
1143. Berrien (GA), County of, Georgia
1144. Bibb (GA), County of (Sheriff), Georgia
1145. Bibb County School District (GA), Georgia
1146. Blackshear (GA), City of, Georgia
1147. Blakely (GA), City of, Georgia
1148. Brantley (GA), County of, Georgia
1149. Brooks (GA), County of, Georgia
1150. Brunswick (GA), City of, Georgia
1151. Bulloch (GA), County of, Georgia
1152. Burke (GA), County of, Georgia
1153. Butts (GA), County of, Georgia
1154. Calhoun (GA), City of, Georgia
1155. Camden (GA), County of, Georgia
1156. Candler (GA), County of, Georgia
1157. Candler County Hospital Authority (GA), Georgia
1158. Carroll (GA), County of, Georgia
1159. Cartersville (GA), City of, Georgia
1160. Catoosa (GA), County of, Georgia
1161. Charlton (GA), County of, Georgia
1162. Chatham (GA), County of, Georgia
1163. Chatham County Hospital Authority (GA), Georgia
1164. Chatsworth (GA), City of, Georgia
1165. Chattooga (GA), County of, Georgia
1166. Cherokee (GA), County of, Georgia
1167. Clay (GA), County of, Georgia
1168. Clayton (GA), County of, Georgia
1169. Clinch (GA), County of, Georgia
1170. Clinch County Hospital Authority (GA), Georgia
1171. Cobb (GA), County of, Georgia
1172. Coffee (GA), County of (Sheriff), Georgia
1173. Colquitt (GA), County of, Georgia
1174. Columbia (GA), County of, Georgia
1175. Columbus-Muscogee County (GA), Consolidated Government of, Georgia
1176. Cook (GA), County of, Georgia
1177. Crawford (GA), County of (Sheriff), Georgia
1178. Crisp (GA), County of (Sheriff), Georgia
1179. Crisp (GA), County of, Georgia
1180. Dade (GA), County of, Georgia
1181. Damascus (GA), City of, Georgia
1182. Dawson (GA), City of, Georgia
1183. Dawson (GA), County of, Georgia
1184. Dawsonville (GA), City of, Georgia
1185. Decatur (GA), County of, Georgia
1186. DeKalb (GA), County of, Georgia
1187. Demorest (GA), City of, Georgia
1188. Dodge County Hospital Authority (GA), Georgia
1189. Dooly (GA), County of, Georgia
1190. Doraville (GA), City of, Georgia
1191. Dougherty (GA), County of, Georgia
1192. Douglas (GA), County of, Georgia
1193. Dunwoody (GA), City of, Georgia
1194. Early (GA), County of, Georgia
1195. Echols (GA), County of, Georgia
1196. Effingham (GA), County of, Georgia
1197. Elbert (GA), County of, Georgia
1198. Emanuel (GA), County of, Georgia
1199. Evans (GA), County of, Georgia
1200. Evans Memorial Hospital, Inc. (GA), Georgia
1201. Fannin (GA), County of, Georgia
1202. Fayette (GA), County of, Georgia
1203. Fitzgerald (GA), City of, Georgia
1204. Floyd (GA), County of, Georgia
1205. Forsyth (GA), County of, Georgia
1206. Fulton (GA), County of, Georgia
1207. Gainesville (GA), City of, Georgia
1208. Glascock (GA), County of, Georgia
1209. Glynn (GA), County of (Sheriff), Georgia
1210. Glynn (GA), County of, Georgia
1211. Gordon (GA), County of, Georgia

1212. Grady (GA), County of, Georgia  
1213. Greene (GA), County of, Georgia  
1214. Gwinnett (GA), County of, Georgia  
1215. Habersham (GA), County of, Georgia  
1216. Habersham County Medical Center (GA), Georgia  
1217. Hall (GA), County of, Georgia  
1218. Hancock (GA), County of, Georgia  
1219. Harris (GA), County of (Sheriff), Georgia  
1220. Heard (GA), County of, Georgia  
1221. Helen (GA), City of, Georgia  
1222. Henry (GA), County of, Georgia  
1223. Hospital Authority of Bainbridge and Decatur County (GA), Georgia  
1224. Hospital Authority of Baxley and Appling County (GA), Georgia  
1225. Hospital Authority of Bleckley County (GA), Georgia  
1226. Hospital Authority of Valdosta and Lowndes County (GA), Georgia  
1227. Hospital Authority of Wayne County (GA), Georgia  
1228. Houston (GA), County of (Sheriff), Georgia  
1229. Houston (GA), County of, Georgia  
1230. Irwin (GA), County of, Georgia  
1231. Jackson (GA), City of, Georgia  
1232. Jackson (GA), County of, Georgia  
1233. Jasper (GA), County of, Georgia  
1234. Jeff Davis (GA), County of (Sheriff), Georgia  
1235. Jeff Davis (GA), County of, Georgia  
1236. Jefferson (GA), County of, Georgia  
1237. Johnson (GA), County of, Georgia  
1238. Jones (GA), County of (Sheriff), Georgia  
1239. Jones (GA), County of, Georgia  
1240. Lakeland (GA), City of, Georgia  
1241. Lanier (GA), County of, Georgia  
1242. Laurens (GA), County of (Sheriff), Georgia  
1243. Laurens (GA), County of, Georgia  
1244. Lee (GA), County of, Georgia  
1245. Liberty (GA), County of, Georgia  
1246. Lincoln (GA), County of, Georgia  
1247. Long (GA), County of, Georgia  
1248. Lowndes (GA), County of, Georgia  
1249. Lumpkin (GA), County of, Georgia  
1250. Macon (GA), County of, Georgia  
1251. Macon-Bibb County (GA), Unified Government of, Georgia  
1252. Madison (GA), County of, Georgia  
1253. Marietta (GA), City of, Georgia  
1254. McDonough (GA), City of, Georgia  
1255. McDuffie (GA), County of, Georgia  
1256. McIntosh (GA), County of, Georgia  
1257. Meriwether (GA), County of (Sheriff), Georgia  
1258. Meriwether (GA), County of, Georgia  
1259. Milledgeville (GA), City of, Georgia  
1260. Monroe (GA), County of, Georgia  
1261. Montgomery (GA), County of, Georgia  
1262. Moultrie (GA), City of, Georgia  
1263. Murray (GA), County of, Georgia  
1264. Murray (GA), County of (Sheriff), Georgia  
1265. Nashville (GA), City of, Georgia  
1266. Newton (GA), County of, Georgia  
1267. Oconee (GA), County of (Sheriff), Georgia  
1268. Oconee (GA), County of, Georgia  
1269. Oglethorpe (GA), County of, Georgia  
1270. Peach (GA), County of (Sheriff), Georgia  
1271. Peach (GA), County of, Georgia  
1272. Pierce (GA), County of (Sheriff), Georgia  
1273. Pierce (GA), County of, Georgia  
1274. Pike (GA), County of, Georgia  
1275. Polk (GA), County of, Georgia  
1276. Pooler (GA), City of, Georgia  
1277. Pulaski (GA), County of, Georgia  
1278. Rabun (GA), County of, Georgia  
1279. Randolph (GA), County of, Georgia  
1280. Richmond Hill (GA), City of, Georgia  
1281. Ringgold (GA), City of, Georgia  
1282. Rockdale (GA), County of, Georgia  
1283. Rome (GA), City of, Georgia  
1284. Sandy Springs (GA), City of, Georgia  
1285. Savannah (GA), City of, Georgia  
1286. Schley (GA), County of, Georgia  
1287. Screven (GA), County of (Sheriff), Georgia  
1288. Screven (GA), County of, Georgia  
1289. Seminole (GA), County of, Georgia  
1290. Snellville (GA), City of, Georgia  
1291. Spalding (GA), County of, Georgia  
1292. Springfield (GA), City of, Georgia  
1293. Stephens (GA), County of, Georgia  
1294. Sumter (GA), County of, Georgia  
1295. Taliaferro (GA), County of, Georgia  
1296. Tattnall (GA), County of, Georgia  
1297. Telfair (GA), County of, Georgia  
1298. Telfair (GA), County of (Sheriff), Georgia  
1299. Tift (GA), County of (Sheriff), Georgia

1300. Tifton (GA), City of, Georgia  
1301. Toombs (GA), County of, Georgia  
1302. Towns (GA), County of, Georgia  
1303. Troup (GA), County of, Georgia  
1304. Twiggs (GA), County of, Georgia  
1305. Union (GA), County of, Georgia  
1306. Valdosta (GA), City of, Georgia  
1307. Villa Rica (GA), City of, Georgia  
1308. Walton (GA), County of, Georgia  
1309. Ware (GA), County of (Sheriff), Georgia  
1310. Warren (GA), County of, Georgia  
1311. Warwick (GA), City of, Georgia  
1312. Washington (GA), County of, Georgia  
1313. Wayne (GA), County of (Sheriff), Georgia  
1314. Wayne (GA), County of, Georgia  
1315. Whitfield (GA), County of, Georgia  
1316. Wilcox (GA), County of, Georgia  
1317. Wilkes (GA), County of, Georgia  
1318. Wilkinson (GA), County of, Georgia  
1319. Winder (GA), City of, Georgia  
1320. Woodbury (GA), City of, Georgia  
1321. Woodstock (GA), City of, Georgia  
1322. Worth (GA), County of, Georgia  
1323. Hawai'i (HI), County of, Hawai'i  
1324. Kaua'i (HI), County of, Hawai'i  
1325. Ada (ID), County of, Idaho  
1326. Adams (ID), County of, Idaho  
1327. Bannock (ID), County of, Idaho  
1328. Bingham (ID), County of, Idaho  
1329. Blaine (ID), County of, Idaho  
1330. Boise (ID), City of, Idaho  
1331. Boise (ID), County of, Idaho  
1332. Bonneville (ID), County of, Idaho  
1333. Camas (ID), County of, Idaho  
1334. Canyon (ID), County of, Idaho  
1335. Caribou (ID), County of, Idaho  
1336. Cassia (ID), County of, Idaho  
1337. Chubbuck (ID), City of, Idaho  
1338. Elmore (ID), County of, Idaho  
1339. Gooding (ID), County of, Idaho  
1340. Latah (ID), County of, Idaho  
1341. Minidoka (ID), County of, Idaho  
1342. Owyhee (ID), County of, Idaho  
1343. Payette (ID), County of, Idaho  
1344. Pocatello (ID), City of, Idaho  
1345. Preston (ID), City of, Idaho  
1346. Twin Falls (ID), City of, Idaho  
1347. Twin Falls (ID), County of, Idaho  
1348. Addison (IL), Village of, Illinois  
1349. Alexander (IL), County of, Illinois  
1350. Anna (IL), City of, Illinois  
1351. Bedford Park (IL), Village of, Illinois  
1352. Bellwood (IL), Village of, Illinois  
1353. Bensenville (IL), Village of, Illinois  
1354. Benton (IL), City of, Illinois  
1355. Berkeley (IL), Village of, Illinois  
1356. Berwyn (IL), City of, Illinois  
1357. Board of Education of East Aurora, School District 131 (IL), Illinois  
1358. Board of Education of Joliet Township High School, District 204 (IL), Illinois  
1359. Board of Education of Thornton Fractional Township High Schools, District 215 (IL), Illinois  
1360. Board of Education of Thornton Township High Schools, District 205 (IL), Illinois  
1361. Bolingbrook (IL), Village of, Illinois  
1362. Bond (IL), County of, Illinois  
1363. Boone (IL), County of, Illinois  
1364. Bridgeview (IL), Village of, Illinois  
1365. Broadview (IL), Village of, Illinois  
1366. Burbank (IL), City of, Illinois  
1367. Bureau (IL), County of, Illinois  
1368. Calhoun (IL), County of, Illinois  
1369. Carbondale (IL), City of, Illinois  
1370. Central Dispatch of West Franklin County (IL), Illinois  
1371. Champaign (IL), County of, Illinois  
1372. Chicago (IL), City of, Illinois  
1373. Chicago Board of Education District No. 299 (IL), Illinois  
1374. Chicago Heights (IL), City of, Illinois  
1375. Chicago Ridge (IL), Village of, Illinois  
1376. Christian (IL), County of, Illinois  
1377. Coles (IL), County of, Illinois  
1378. Cook (IL), County of, Illinois  
1379. Countryside (IL), City of, Illinois  
1380. DeKalb (IL), County of, Illinois  
1381. Dolton (IL), Village of, Illinois  
1382. DuPage (IL), County of, Illinois  
1383. Edwards (IL), County of, Illinois  
1384. Effingham (IL), County of, Illinois  
1385. Evergreen Park (IL), Village of, Illinois  
1386. Forest Park (IL), Village of, Illinois  
1387. Franklin (IL), County of, Illinois  
1388. Franklin Park (IL), Village of, Illinois  
1389. Gallatin (IL), County of, Illinois  
1390. Granite City (IL), City of, Illinois  
1391. Hamilton (IL), County of, Illinois  
1392. Hardin (IL), County of, Illinois  
1393. Harrisburg (IL), City of, Illinois  
1394. Harvey (IL), City of, Illinois

1395. Harwood Heights (IL), Village of, Illinois  
1396. Henry (IL), County of, Illinois  
1397. Herrin (IL), City of, Illinois  
1398. Hillside (IL), Village of, Illinois  
1399. Hodgkins (IL), Village of, Illinois  
1400. Hoffman Estates (IL), Village of, Illinois  
1401. Jasper (IL), County of, Illinois  
1402. Jefferson (IL), County of, Illinois  
1403. Jersey (IL), County of, Illinois  
1404. Johnson (IL), County of, Illinois  
1405. Kane (IL), County of, Illinois  
1406. Kankakee (IL), City of, Illinois  
1407. Kankakee (IL), County of, Illinois  
1408. Kendall (IL), County of, Illinois  
1409. La Grange Park (IL), Village of, Illinois  
1410. Lake (IL), County of (Sheriff), Illinois  
1411. Lake (IL), County of, Illinois  
1412. LaSalle (IL), County of, Illinois  
1413. Lawrence (IL), County of, Illinois  
1414. Lee (IL), County of, Illinois  
1415. Livingston (IL), County of, Illinois  
1416. Lyons (IL), Township of, Illinois  
1417. Lyons (IL), Village of, Illinois  
1418. Macon (IL), County of, Illinois  
1419. Macoupin (IL), County of, Illinois  
1420. Marion (IL), City of, Illinois  
1421. Marion (IL), County of, Illinois  
1422. Massac (IL), County of, Illinois  
1423. Massac County Hospital District (IL), Illinois  
1424. Maywood (IL), Village of, Illinois  
1425. McCook (IL), Village of, Illinois  
1426. McHenry (IL), County of, Illinois  
1427. McLean (IL), County of, Illinois  
1428. Melrose Park (IL), Village of, Illinois  
1429. Merrionette Park (IL), Village of, Illinois  
1430. Metropolis (IL), City of, Illinois  
1431. North Riverside (IL), Village of, Illinois  
1432. Northlake (IL), City of, Illinois  
1433. Oak Lawn (IL), Village of, Illinois  
1434. Oak Park (IL), Village of, Illinois  
1435. Orland Fire Protection District (IL), Illinois  
1436. Orland Park (IL), Village of, Illinois  
1437. Palos Heights (IL), City of, Illinois  
1438. Palos Hills (IL), City of, Illinois  
1439. Pekin (IL), City of, Illinois  
1440. Peoria (IL), City of, Illinois  
1441. Piatt (IL), County of, Illinois  
1442. Posen (IL), Village of, Illinois  
1443. Princeton (IL), City of, Illinois  
1444. Pulaski (IL), County of, Illinois  
1445. River Forest (IL), Village of, Illinois  
1446. River Grove (IL), Village of, Illinois  
1447. Riverside (IL), Village of, Illinois  
1448. Rockford (IL), City of, Illinois  
1449. Saline (IL), County of, Illinois  
1450. Sangamon (IL), County of, Illinois  
1451. Schiller Park (IL), Village of, Illinois  
1452. Schuyler (IL), County of, Illinois  
1453. Sesser (IL), City of, Illinois  
1454. Shelby (IL), County of, Illinois  
1455. St. Clair (IL), County of, Illinois  
1456. Stone Park (IL), Village of, Illinois  
1457. Streator (IL), City of, Illinois  
1458. Summit (IL), Village of, Illinois  
1459. Tinley Park (IL), Village of, Illinois  
1460. Union (IL), County of, Illinois  
1461. Wabash (IL), County of, Illinois  
1462. Washington (IL), County of, Illinois  
1463. Waukegan Community Unit School District (IL), Illinois  
1464. West Frankfort (IL), City of, Illinois  
1465. White (IL), County of, Illinois  
1466. Will (IL), County of, Illinois  
1467. Williamson (IL), County of, Illinois  
1468. Winnebago (IL), County of, Illinois  
1469. Alexandria (IN), City of, Indiana  
1470. Allen (IN), County of, Indiana  
1471. Austin (IN), City of, Indiana  
1472. Beech Grove (IN), City of, Indiana  
1473. Benton (IN), County of, Indiana  
1474. Blackford (IN), County of, Indiana  
1475. Bloomington (IN), City of, Indiana  
1476. Brownstown (IN), Town of, Indiana  
1477. Chandler (IN), Town of, Indiana  
1478. Connersville (IN), City of, Indiana  
1479. Danville (IN), Town of, Indiana  
1480. Delaware (IN), County of, Indiana  
1481. Elwood (IN), City of, Indiana  
1482. Evansville (IN), City of, Indiana  
1483. Fayette (IN), County of, Indiana  
1484. Fishers (IN), City of, Indiana  
1485. Fort Wayne Community Schools (IN), Indiana  
1486. Franklin (IN), City of, Indiana  
1487. Franklin (IN), County of, Indiana  
1488. Gary (IN), City of, Indiana  
1489. Greenwood (IN), City of, Indiana  
1490. Hammond (IN), City of, Indiana  
1491. Hartford City (IN), City of, Indiana  
1492. Howard (IN), County of, Indiana

1493. Huntington (IN), City of, Indiana  
1494. Indianapolis-Marion County (IN), Consolidated Government of, Indiana  
1495. Jackson (IN), County of, Indiana  
1496. Jasper (IN), City of, Indiana  
1497. Jay (IN), County of, Indiana  
1498. Jeffersonville (IN), City of, Indiana  
1499. Jennings (IN), County of, Indiana  
1500. Kokomo (IN), City of, Indiana  
1501. Lafayette (IN), City of, Indiana  
1502. Lake (IN), County of, Indiana  
1503. LaPorte (IN), County of, Indiana  
1504. Lawrence (IN), City of, Indiana  
1505. Lawrence (IN), County of, Indiana  
1506. Logansport (IN), City of, Indiana  
1507. Madison (IN), City of, Indiana  
1508. Madison (IN), County of, Indiana  
1509. Marshall (IN), County of, Indiana  
1510. Martinsville (IN), City of, Indiana  
1511. Mishawaka (IN), City of, Indiana  
1512. Monroe (IN), County of, Indiana  
1513. Montpelier (IN), City of, Indiana  
1514. Mooresville (IN), Town of, Indiana  
1515. Morgan (IN), County of, Indiana  
1516. New Albany (IN), City of, Indiana  
1517. New Castle (IN), City of, Indiana  
1518. Noblesville (IN), City of, Indiana  
1519. Orange (IN), County of, Indiana  
1520. Pendleton (IN), Town of, Indiana  
1521. Penn-Harris-Madison School Corporation (IN), Indiana  
1522. Peru (IN), City of, Indiana  
1523. Plainfield (IN), Town of, Indiana  
1524. Porter (IN), County of, Indiana  
1525. Portland (IN), City of, Indiana  
1526. Pulaski (IN), County of, Indiana  
1527. Richmond (IN), City of, Indiana  
1528. Ripley (IN), County of, Indiana  
1529. School City of Mishawaka (IN), Indiana  
1530. Scott (IN), County of, Indiana  
1531. Seymour (IN), City of, Indiana  
1532. Shelbyville (IN), City of, Indiana  
1533. Sheridan (IN), Town of, Indiana  
1534. Smith-Green Community Schools (IN), Indiana  
1535. South Bend (IN), City of, Indiana  
1536. South Bend Community School Corporation (IN), Indiana  
1537. St. Joseph (IN), County of, Indiana  
1538. Starke (IN), County of, Indiana  
1539. Tippecanoe (IN), County of, Indiana  
1540. Upland (IN), Town of, Indiana  
1541. Vanderburgh (IN), County of, Indiana  
1542. Vigo (IN), County of, Indiana  
1543. West Lafayette (IN), City of, Indiana  
1544. Westfield (IN), City of, Indiana  
1545. Zionsville (IN), Town of, Indiana  
1546. Adair (IA), County of, Iowa  
1547. Adams (IA), County of, Iowa  
1548. Allamakee (IA), County of, Iowa  
1549. Appanoose (IA), County of, Iowa  
1550. Audubon (IA), County of, Iowa  
1551. Benton (IA), County of, Iowa  
1552. Black Hawk (IA), County of, Iowa  
1553. Bremer (IA), County of, Iowa  
1554. Buchanan (IA), County of, Iowa  
1555. Buena Vista (IA), County of, Iowa  
1556. Calhoun (IA), County of, Iowa  
1557. Carroll (IA), County of, Iowa  
1558. Cedar (IA), County of, Iowa  
1559. Cerro Gordo (IA), County of, Iowa  
1560. Cherokee (IA), County of, Iowa  
1561. Chickasaw (IA), County of, Iowa  
1562. Clay (IA), County of, Iowa  
1563. Clayton (IA), County of, Iowa  
1564. Clinton (IA), County of, Iowa  
1565. Dallas (IA), County of, Iowa  
1566. Delaware (IA), County of, Iowa  
1567. Des Moines (IA), County of, Iowa  
1568. Emmet (IA), County of, Iowa  
1569. Fayette (IA), County of, Iowa  
1570. Fremont (IA), County of, Iowa  
1571. Hamilton (IA), County of, Iowa  
1572. Hancock (IA), County of, Iowa  
1573. Hardin (IA), County of, Iowa  
1574. Harrison (IA), County of, Iowa  
1575. Henry (IA), County of, Iowa  
1576. Howard (IA), County of, Iowa  
1577. Humboldt (IA), County of, Iowa  
1578. Ida (IA), County of, Iowa  
1579. Jasper (IA), County of, Iowa  
1580. Johnson (IA), County of, Iowa  
1581. Jones (IA), County of, Iowa  
1582. Keokuk (IA), County of, Iowa  
1583. Lee (IA), County of, Iowa  
1584. Lyon (IA), County of, Iowa  
1585. Madison (IA), County of, Iowa  
1586. Mahaska (IA), County of, Iowa  
1587. Marion (IA), County of, Iowa  
1588. Mills (IA), County of, Iowa  
1589. Mitchell (IA), County of, Iowa  
1590. Monroe (IA), County of, Iowa



1591. Montgomery (IA), County of, Iowa  
1592. Muscatine (IA), County of, Iowa  
1593. O'Brien (IA), County of, Iowa  
1594. Osceola (IA), County of, Iowa  
1595. Plymouth (IA), County of, Iowa  
1596. Pocahontas (IA), County of, Iowa  
1597. Polk (IA), County of, Iowa  
1598. Pottawattamie (IA), County of, Iowa  
1599. Poweshiek (IA), County of, Iowa  
1600. Sac (IA), County of, Iowa  
1601. Scott (IA), County of, Iowa  
1602. Shelby (IA), County of, Iowa  
1603. Sioux (IA), County of, Iowa  
1604. Tama (IA), County of, Iowa  
1605. Taylor (IA), County of, Iowa  
1606. Union (IA), County of, Iowa  
1607. Webster (IA), County of, Iowa  
1608. Winnebago (IA), County of, Iowa  
1609. Winneshiek (IA), County of, Iowa  
1610. Worth (IA), County of, Iowa  
1611. Wright (IA), County of, Iowa  
1612. Allen (KS), County of, Kansas  
1613. Barber (KS), County of, Kansas  
1614. Bourbon (KS), County of, Kansas  
1615. Cherokee (KS), County of, Kansas  
1616. Cowley (KS), County of, Kansas  
1617. Crawford (KS), County of, Kansas  
1618. Dickinson (KS), County of, Kansas  
1619. Elk (KS), County of, Kansas  
1620. Elkhart (KS), City of, Kansas  
1621. Finney (KS), County of, Kansas  
1622. Ford (KS), County of, Kansas  
1623. Grant (KS), County of, Kansas  
1624. Greenwood (KS), County of, Kansas  
1625. Harvey (KS), County of, Kansas  
1626. Johnson (KS), County of, Kansas  
1627. Leavenworth (KS), County of, Kansas  
1628. Manter (KS), City of, Kansas  
1629. Meade (KS), County of, Kansas  
1630. Montgomery (KS), County of, Kansas  
1631. Morton (KS), County of, Kansas  
1632. Neosho (KS), County of, Kansas  
1633. Overland Park (KS), City of, Kansas  
1634. Pratt (KS), County of, Kansas  
1635. Reno (KS), County of, Kansas  
1636. Sedgwick (KS), County of, Kansas  
1637. Seward (KS), County of, Kansas  
1638. Shawnee (KS), County of, Kansas  
1639. Stanton (KS), County of, Kansas  
1640. Ulysses (KS), City of, Kansas  
1641. Wabaunsee (KS), County of, Kansas  
1642. Wichita (KS), City of, Kansas  
1643. Wyandotte County-Kansas City (KS), Unified Government of, Kansas  
1644. Adair (KY), County of, Kentucky  
1645. Allen (KY), County of, Kentucky  
1646. Anderson (KY), County of, Kentucky  
1647. Ballard (KY), County of, Kentucky  
1648. Bath (KY), County of, Kentucky  
1649. Bell (KY), County of, Kentucky  
1650. Bellefonte (KY), City of, Kentucky  
1651. Benham (KY), City of, Kentucky  
1652. Board of Education of Breathitt County Public Schools (KY), Kentucky  
1653. Board of Education of Bullitt County Public Schools (KY), Kentucky  
1654. Board of Education of Estill County Public Schools (KY), Kentucky  
1655. Board of Education of Fayette County Public Schools (KY), Kentucky  
1656. Board of Education of Harrison County Public Schools (KY), Kentucky  
1657. Board of Education of Hart County Public Schools (KY), Kentucky  
1658. Board of Education of Jefferson County Public Schools (KY), Kentucky  
1659. Board of Education of Johnson County Public School District (KY), Kentucky  
1660. Board of Education of LaRue County Public Schools (KY), Kentucky  
1661. Board of Education of Lawrence County Public Schools (KY), Kentucky  
1662. Board of Education of Martin County Public Schools (KY), Kentucky  
1663. Board of Education of Menifee County Public Schools (KY), Kentucky  
1664. Board of Education of Owsley County Public Schools (KY), Kentucky  
1665. Board of Education of Wolfe County Public Schools (KY), Kentucky  
1666. Boone (KY), County of, Kentucky  
1667. Bourbon (KY), County of, Kentucky  
1668. Boyd (KY), County of, Kentucky  
1669. Boyle (KY), County of, Kentucky  
1670. Bracken (KY), County of, Kentucky  
1671. Breathitt (KY), County of, Kentucky  
1672. Breckinridge (KY), County of, Kentucky  
1673. Buckhorn (KY), City of, Kentucky  
1674. Bullitt (KY), County of, Kentucky  
1675. Caldwell (KY), County of, Kentucky  
1676. Calloway (KY), County of, Kentucky  
1677. Campbell (KY), County of, Kentucky

1678. Campbellsville (KY), City of, Kentucky  
1679. Carlisle (KY), County of, Kentucky  
1680. Carter (KY), County of, Kentucky  
1681. Casey (KY), County of, Kentucky  
1682. Christian (KY), County of, Kentucky  
1683. Clark (KY), County of, Kentucky  
1684. Clay (KY), County of, Kentucky  
1685. Clinton (KY), County of, Kentucky  
1686. Columbia (KY), City of, Kentucky  
1687. Covington (KY), City of, Kentucky  
1688. Cumberland (KY), County of, Kentucky  
1689. Daviess (KY), County of, Kentucky  
1690. Edmonson (KY), County of, Kentucky  
1691. Elliott (KY), County of, Kentucky  
1692. Estill (KY), County of, Kentucky  
1693. Estill County Emergency Medical Services (KY), Kentucky  
1694. Fleming (KY), County of, Kentucky  
1695. Florence (KY), City of, Kentucky  
1696. Floyd (KY), County of, Kentucky  
1697. Franklin (KY), County of, Kentucky  
1698. Fulton (KY), County of, Kentucky  
1699. Gallatin (KY), County of, Kentucky  
1700. Garrard (KY), County of, Kentucky  
1701. Grant (KY), County of, Kentucky  
1702. Grayson (KY), City of, Kentucky  
1703. Green (KY), County of, Kentucky  
1704. Greenup (KY), County of, Kentucky  
1705. Greenup (KY), City of, Kentucky  
1706. Hancock (KY), County of, Kentucky  
1707. Hardin (KY), County of, Kentucky  
1708. Hardin Memorial Hospital (KY), Kentucky  
1709. Harlan (KY), County of, Kentucky  
1710. Harlan (KY), City of, Kentucky  
1711. Harrison (KY), County of, Kentucky  
1712. Hart (KY), County of, Kentucky  
1713. Henderson (KY), County of, Kentucky  
1714. Henderson (KY), City of, Kentucky  
1715. Henry (KY), County of, Kentucky  
1716. Hickman (KY), County of, Kentucky  
1717. Hillview (KY), City of, Kentucky  
1718. Hopkins (KY), County of, Kentucky  
1719. Hyden (KY), City of, Kentucky  
1720. Inez (KY), City of, Kentucky  
1721. Jamestown (KY), City of, Kentucky  
1722. Jenkins (KY), City of, Kentucky  
1723. Jessamine (KY), County of, Kentucky  
1724. Kenton (KY), County of, Kentucky  
1725. Kentucky River District Health Department (KY), Kentucky  
1726. Knott (KY), County of, Kentucky  
1727. Knox (KY), County of, Kentucky  
1728. Larue (KY), County of, Kentucky  
1729. Laurel (KY), County of, Kentucky  
1730. Lawrence (KY), County of, Kentucky  
1731. Lee (KY), County of, Kentucky  
1732. Leslie (KY), County of, Kentucky  
1733. Letcher (KY), County of, Kentucky  
1734. Lewis (KY), County of, Kentucky  
1735. Lexington-Fayette (KY), Urban County of, Kentucky  
1736. Lincoln (KY), County of, Kentucky  
1737. Logan (KY), County of, Kentucky  
1738. London (KY), City of, Kentucky  
1739. Louisville-Jefferson County (KY), Metro Government of, Kentucky  
1740. Loyall (KY), City of, Kentucky  
1741. Lynch (KY), City of, Kentucky  
1742. Madison (KY), County of, Kentucky  
1743. Manchester (KY), City of, Kentucky  
1744. Marshall (KY), County of, Kentucky  
1745. Martin (KY), County of, Kentucky  
1746. Mason (KY), County of, Kentucky  
1747. McCracken (KY), County of, Kentucky  
1748. McLean (KY), County of, Kentucky  
1749. Meade (KY), County of, Kentucky  
1750. Mercer (KY), County of, Kentucky  
1751. Monroe (KY), County of, Kentucky  
1752. Montgomery (KY), County of, Kentucky  
1753. Morehead (KY), City of, Kentucky  
1754. Morgan (KY), County of, Kentucky  
1755. Morganfield (KY), City of, Kentucky  
1756. Mount Washington (KY), City of, Kentucky  
1757. Muhlenberg (KY), County of, Kentucky  
1758. Murray (KY), City of, Kentucky  
1759. Nicholas (KY), County of, Kentucky  
1760. Ohio (KY), County of, Kentucky  
1761. Oldham (KY), County of, Kentucky  
1762. Owen (KY), County of, Kentucky  
1763. Owensboro (KY), City of, Kentucky  
1764. Owsley (KY), County of, Kentucky  
1765. Paducah (KY), City of, Kentucky  
1766. Paintsville (KY), City of, Kentucky  
1767. Pendleton (KY), County of, Kentucky  
1768. Perry (KY), County of, Kentucky  
1769. Pike (KY), County of, Kentucky  
1770. Pineville (KY), City of, Kentucky  
1771. Pippa Passes (KY), City of, Kentucky  
1772. Powell (KY), County of, Kentucky  
1773. Prestonsburg (KY), City of, Kentucky

1774. Pulaski (KY), County of, Kentucky  
 1775. Rowan (KY), County of, Kentucky  
 1776. Russell (KY), County of, Kentucky  
 1777. Russell (KY), City of, Kentucky  
 1778. Russell Springs (KY), City of, Kentucky  
 1779. Scott (KY), County of, Kentucky  
 1780. Shelby (KY), County of, Kentucky  
 1781. Shepherdsville (KY), City of, Kentucky  
 1782. South Shore (KY), City of, Kentucky  
 1783. Spencer (KY), County of, Kentucky  
 1784. Taylor (KY), County of, Kentucky  
 1785. Taylor County Hospital District Health Facilities Corporation (KY), Kentucky  
 1786. Todd (KY), County of, Kentucky  
 1787. Union (KY), County of, Kentucky  
 1788. Vanceburg (KY), City of, Kentucky  
 1789. Warfield (KY), City of, Kentucky  
 1790. Warren (KY), County of, Kentucky  
 1791. Wayne (KY), County of, Kentucky  
 1792. Webster (KY), County of, Kentucky  
 1793. West Liberty (KY), City of, Kentucky  
 1794. Whitesburg (KY), City of, Kentucky  
 1795. Whitley (KY), County of, Kentucky  
 1796. Winchester (KY), City of, Kentucky  
 1797. Wolfe (KY), County of, Kentucky  
 1798. Woodford (KY), County of, Kentucky  
 1799. Worthington (KY), City of, Kentucky  
 1800. Abita Springs (LA), Town of, Louisiana  
 1801. Acadia-St. Landry Hospital Service District (LA), Louisiana  
 1802. Alexandria (LA), City of, Louisiana  
 1803. Allen (LA), Parish of (Sheriff), Louisiana  
 1804. Ascension (LA), Parish of (Sheriff), Louisiana  
 1805. Ascension (LA), Parish of, Louisiana  
 1806. Ascension Parish School Board (LA), Louisiana  
 1807. Assumption (LA), Parish of (Sheriff), Louisiana  
 1808. Assumption (LA), Parish of, Louisiana  
 1809. Avoyelles (LA), Parish of (Sheriff), Louisiana  
 1810. Avoyelles (LA), Parish of, Louisiana  
 1811. Baldwin (LA), Town of, Louisiana  
 1812. Bastrop (LA), City of, Louisiana  
 1813. Baton Rouge City - East Baton Rouge Parish (LA), Consolidated Government of, Louisiana  
 1814. Beauregard (LA), Parish of, Louisiana  
 1815. Benton Fire Protection District No. 4 (LA), Louisiana  
 1816. Berwick (LA), Town of, Louisiana  
 1817. Bienville (LA), Parish of (Sheriff), Louisiana  
 1818. Bogalusa (LA), City of, Louisiana  
 1819. Bossier (LA), Parish of, Louisiana  
 1820. Bossier City (LA), City of, Louisiana  
 1821. Bossier Parish Emergency Medical Services Ambulance District (LA), Louisiana  
 1822. Caddo (LA), Parish of, Louisiana  
 1823. Caddo Fire Protection District No. 1 (LA), Louisiana  
 1824. Calcasieu (LA), Parish of (Sheriff), Louisiana  
 1825. Calcasieu (LA), Parish of, Louisiana  
 1826. Caldwell (LA), Parish of, Louisiana  
 1827. Cameron (LA), Parish of, Louisiana  
 1828. Catahoula (LA), Parish of (Sheriff), Louisiana  
 1829. Catahoula (LA), Parish of, Louisiana  
 1830. Claiborne (LA), Parish of, Louisiana  
 1831. Concordia (LA), Parish of (Sheriff), Louisiana  
 1832. Concordia (LA), Parish of, Louisiana  
 1833. Covington (LA), City of, Louisiana  
 1834. Delhi (LA), Town of, Louisiana  
 1835. DeSoto (LA), Parish of, Louisiana  
 1836. DeSoto Fire Protection District No. 8 (LA), Louisiana  
 1837. Donaldsonville (LA), City of, Louisiana  
 1838. East Baton Rouge (LA), Parish of (Sheriff), Louisiana  
 1839. East Baton Rouge Parish Clerk of Court Office (LA), Louisiana  
 1840. East Carroll (LA), Parish of (Sheriff), Louisiana  
 1841. East Carroll (LA), Parish of, Louisiana  
 1842. Eunice (LA), City of, Louisiana  
 1843. Evangeline (LA), Parish of (Sheriff), Louisiana  
 1844. Evangeline (LA), Parish of, Louisiana  
 1845. Ferriday (LA), Town of, Louisiana  
 1846. Franklin (LA), Parish of, Louisiana  
 1847. Franklin (LA), City of, Louisiana  
 1848. Gramercy (LA), Town of, Louisiana  
 1849. Grant (LA), Parish of (Sheriff), Louisiana  
 1850. Grant (LA), Parish of, Louisiana  
 1851. Gretna (LA), City of, Louisiana  
 1852. Hospital Service District No. 1 of the Parish of Avoyelles (LA), Louisiana  
 1853. Hospital Service District No. 1 of the Parish of LaSalle (LA), Louisiana

1854. Iberia (LA), Parish of (Sheriff), Louisiana  
 1855. Iberia (LA), Parish of, Louisiana  
 1856. Iberia Parish School Board (LA), Louisiana  
 1857. Iberville (LA), Parish of, Louisiana  
 1858. Jackson (LA), Parish of (Sheriff), Louisiana  
 1859. Jackson (LA), Parish of, Louisiana  
 1860. Jean Lafitte (LA), Town of, Louisiana  
 1861. Jefferson (LA), Parish of (Sheriff), Louisiana  
 1862. Jefferson (LA), Parish of, Louisiana  
 1863. Jefferson Davis (LA), Parish of (Sheriff), Louisiana  
 1864. Jefferson Davis (LA), Parish of, Louisiana  
 1865. Jefferson Parish Coroner's Office (LA), Louisiana  
 1866. Jefferson Parish Hospital Service District No. 1 (LA), Louisiana  
 1867. Jefferson Parish Hospital Service District No. 2 (LA), Louisiana  
 1868. Kenner (LA), City of, Louisiana  
 1869. Lafayette (LA), Parish of (Sheriff), Louisiana  
 1870. Lafourche (LA), Parish of, Louisiana  
 1871. Lafourche Parish School Board (LA), Louisiana  
 1872. Lake Charles (LA), City of, Louisiana  
 1873. Lake Providence (LA), Town of, Louisiana  
 1874. LaSalle (LA), Parish of, Louisiana  
 1875. Lincoln (LA), Parish of (Sheriff), Louisiana  
 1876. Livingston (LA), Parish of (Sheriff), Louisiana  
 1877. Livingston (LA), Parish of, Louisiana  
 1878. Lutcher (LA), Town of, Louisiana  
 1879. Madisonville (LA), Town of, Louisiana  
 1880. Mandeville (LA), City of, Louisiana  
 1881. Monroe (LA), City of, Louisiana  
 1882. Morehouse (LA), Parish of (Sheriff), Louisiana  
 1883. Morehouse (LA), Parish of, Louisiana  
 1884. Morgan City (LA), City of, Louisiana  
 1885. Natchitoches (LA), City of, Louisiana  
 1886. Natchitoches (LA), Parish of, Louisiana  
 1887. New Iberia (LA), City of, Louisiana  
 1888. New Orleans City - Orleans Parish (LA), Consolidated Government of, Louisiana  
 1889. New Roads (LA), City of, Louisiana  
 1890. North Caddo Hospital Service District (LA), Louisiana  
 1891. Opelousas (LA), City of, Louisiana  
 1892. Opelousas General Hospital Authority (LA), Louisiana  
 1893. Orleans (LA), Parish of (DA), Louisiana  
 1894. Orleans (LA), Parish of (Sheriff), Louisiana  
 1895. Orleans Parish Hospital Service Dist. – District A (LA), Louisiana  
 1896. Ouachita (LA), Parish of (Sheriff), Louisiana  
 1897. Ouachita (LA), Parish of, Louisiana  
 1898. Patterson (LA), City of, Louisiana  
 1899. Pearl River (LA), Town of, Louisiana  
 1900. Pineville (LA), City of, Louisiana  
 1901. Pointe Coupee (LA), Parish of, Louisiana  
 1902. Pointe Coupee Parish Health Services District Number 1 (LA), Louisiana  
 1903. Rapides (LA), Parish of (Sheriff), Louisiana  
 1904. Rapides (LA), Parish of (DA), Louisiana  
 1905. Rapides (LA), Parish of, Louisiana  
 1906. Red River (LA), Parish of, Louisiana  
 1907. Red River Fire Protection District (LA), Louisiana  
 1908. Richland (LA), Parish of (Sheriff), Louisiana  
 1909. Richland (LA), Parish of, Louisiana  
 1910. Richwood (LA), Town of, Louisiana  
 1911. Sabine (LA), Parish of (Sheriff), Louisiana  
 1912. Sabine (LA), Parish of, Louisiana  
 1913. St. Martinville (LA), City of, Louisiana  
 1914. Shreveport (LA), City of, Louisiana  
 1915. Slidell (LA), City of, Louisiana  
 1916. St. Bernard (LA), Parish of (Sheriff), Louisiana  
 1917. St. Bernard (LA), Parish of, Louisiana  
 1918. St. Bernard Parish Coroner's Office (LA), Louisiana  
 1919. St. Bernard Parish School Board (LA), Louisiana  
 1920. St. Charles (LA), Parish of (Sheriff), Louisiana  
 1921. St. Charles (LA), Parish of, Louisiana  
 1922. St. James (LA), Parish of, Louisiana  
 1923. St. James Parish School Board (LA), Louisiana  
 1924. St. John the Baptist (LA), Parish of, Louisiana

1925. St. Landry (LA), Parish of (Sheriff), Louisiana
1926. St. Landry (LA), Parish of, Louisiana
1927. St. Martin (LA), Parish of, Louisiana
1928. St. Mary (LA), Parish of (Sheriff), Louisiana
1929. St. Mary (LA), Parish of, Louisiana
1930. St. Mary Parish School Board (LA), Louisiana
1931. St. Tammany (LA), Parish of (Sheriff), Louisiana
1932. St. Tammany (LA), Parish of, Louisiana
1933. St. Tammany (LA), Parish of (DA), Louisiana
1934. St. Tammany Fire Protection District No. 1 (LA), Louisiana
1935. St. Tammany Fire Protection District No. 12 (LA), Louisiana
1936. St. Tammany Fire Protection District No. 13 (LA), Louisiana
1937. St. Tammany Fire Protection District No. 2 (LA), Louisiana
1938. St. Tammany Fire Protection District No. 3 (LA), Louisiana
1939. St. Tammany Fire Protection District No. 4 (LA), Louisiana
1940. St. Tammany Fire Protection District No. 5 (LA), Louisiana
1941. St. Tammany Parish Coroner's Office (LA), Louisiana
1942. Tensas (LA), Parish of (Sheriff), Louisiana
1943. Terrebonne (LA), Parish of (Sheriff), Louisiana
1944. Terrebonne (LA), Parish of (Consolidated Government), Louisiana
1945. Union (LA), Parish of (Sheriff), Louisiana
1946. Union (LA), Parish of, Louisiana
1947. Vermilion (LA), Parish of, Louisiana
1948. Vernon (LA), Parish of (Sheriff), Louisiana
1949. Vernon (LA), Parish of, Louisiana
1950. Washington (LA), Parish of (Sheriff), Louisiana
1951. Washington (LA), Parish of, Louisiana
1952. Washington (LA), Parish of (DA), Louisiana
1953. Webster (LA), Parish of, Louisiana
1954. West Ascension Parish Hospital Service District (LA), Louisiana
1955. West Baton Rouge (LA), Parish of, Louisiana
1956. West Baton Rouge Fire Protection District No. 1 (LA), Louisiana
1957. West Carroll (LA), Parish of (Sheriff), Louisiana
1958. West Carroll (LA), Parish of, Louisiana
1959. West Monroe (LA), City of, Louisiana
1960. Westwego (LA), City of, Louisiana
1961. Winn (LA), Parish of (DA), Louisiana
1962. Winn (LA), Parish of, Louisiana
1963. Androscoggin (ME), County of, Maine
1964. Aroostook (ME), County of, Maine
1965. Auburn (ME), City of, Maine
1966. Augusta (ME), City of, Maine
1967. Bangor (ME), City of, Maine
1968. Biddeford (ME), City of, Maine
1969. Board of Education of Bangor School Department (ME), Maine
1970. Board of Education of Cape Elizabeth School Department (ME), Maine
1971. Board of Education of Ellsworth School Department (ME), Maine
1972. Board of Education of Maine Regional School Unit ("RSU") 9 (ME), Maine
1973. Board of Education of Maine RSU 10 (ME), Maine
1974. Board of Education of Maine RSU 13 (ME), Maine
1975. Board of Education of Maine RSU 25 (ME), Maine
1976. Board of Education of Maine RSU 26 (ME), Maine
1977. Board of Education of Maine RSU 29 (ME), Maine
1978. Board of Education of Maine RSU 34 (ME), Maine
1979. Board of Education of Maine RSU 40 (ME), Maine
1980. Board of Education of Maine RSU 50 (ME), Maine
1981. Board of Education of Maine RSU 57 (ME), Maine
1982. Board of Education of Maine RSU 60 (ME), Maine
1983. Board of Education of Maine RSU 71 (ME), Maine
1984. Board of Education of Maine School Administrative District ("SAD") 6 (ME), Maine
1985. Board of Education of Maine SAD 11 (ME), Maine

1986. Board of Education of Maine SAD 15 (ME), Maine
1987. Board of Education of Maine SAD 28/Five Town Central School District (ME), Maine
1988. Board of Education of Maine SAD 35 (ME), Maine
1989. Board of Education of Maine SAD 44 (ME), Maine
1990. Board of Education of Maine SAD 53 (ME), Maine
1991. Board of Education of Maine SAD 55 (ME), Maine
1992. Board of Education of Maine SAD 61 (ME), Maine
1993. Board of Education of Maine SAD 72 (ME), Maine
1994. Board of Education of Portland School Department (ME), Maine
1995. Board of Education of Scarborough School Department (ME), Maine
1996. Board of Education of South Portland School Department (ME), Maine
1997. Board of Education of St. George Municipal School District (ME), Maine
1998. Board of Education of Waterville School Department (ME), Maine
1999. Calais (ME), City of, Maine
2000. Cumberland (ME), County of, Maine
2001. Kennebec (ME), County of, Maine
2002. Knox (ME), County of, Maine
2003. Lewiston (ME), City of, Maine
2004. Lincoln (ME), County of, Maine
2005. Penobscot (ME), County of, Maine
2006. Portland (ME), City of, Maine
2007. Rockland (ME), City of, Maine
2008. Saco (ME), City of, Maine
2009. Sagadahoc (ME), County of, Maine
2010. Sanford (ME), City of, Maine
2011. Somerset (ME), County of, Maine
2012. Waldo (ME), County of, Maine
2013. Washington (ME), County of, Maine
2014. Waterville (ME), City of, Maine
2015. York (ME), County of, Maine
2016. Aberdeen (MD), City of, Maryland
2017. Allegany (MD), County of, Maryland
2018. Annapolis (MD), City of, Maryland
2019. Anne Arundel (MD), County of, Maryland
2020. Baltimore (MD), City of, Maryland
2021. Baltimore (MD), County of, Maryland
2022. Baltimore City Board of School Commissioners (MD), Maryland
2023. Bel Air (MD), Town of, Maryland
2024. Berlin (MD), Town of, Maryland
2025. Bowie (MD), City of, Maryland
2026. Calvert (MD), County of, Maryland
2027. Cambridge (MD), City of, Maryland
2028. Caroline (MD), County of, Maryland
2029. Carroll (MD), County of, Maryland
2030. Cecil (MD), County of, Maryland
2031. Charles (MD), County of, Maryland
2032. Charlestown (MD), Town of, Maryland
2033. Cottage City (MD), Town of, Maryland
2034. Cumberland (MD), City of, Maryland
2035. Dorchester (MD), County of, Maryland
2036. Forest Heights (MD), Town of, Maryland
2037. Frederick (MD), City of, Maryland
2038. Frederick (MD), County of, Maryland
2039. Frostburg (MD), City of, Maryland
2040. Garrett (MD), County of, Maryland
2041. Grantsville (MD), Town of, Maryland
2042. Hagerstown (MD), City of, Maryland
2043. Harford (MD), County of, Maryland
2044. Havre De Grace (MD), City of, Maryland
2045. Howard (MD), County of, Maryland
2046. Laurel (MD), City of, Maryland
2047. Montgomery (MD), County of, Maryland
2048. Mountain Lake Park (MD), Town of, Maryland
2049. North Brentwood (MD), Town of, Maryland
2050. North East (MD), Town of, Maryland
2051. Oakland (MD), Town of, Maryland
2052. Perryville (MD), Town of, Maryland
2053. Prince George's (MD), County of, Maryland
2054. Rockville (MD), City of, Maryland
2055. Seat Pleasant (MD), City of, Maryland
2056. Somerset (MD), County of, Maryland
2057. St. Mary's (MD), County of, Maryland
2058. Talbot (MD), County of, Maryland
2059. Upper Marlboro (MD), Town of, Maryland
2060. Vienna (MD), Town of, Maryland
2061. Washington (MD), County of, Maryland
2062. Westminster (MD), City of, Maryland
2063. Wicomico (MD), County of, Maryland
2064. Acushnet (MA), Town of, Massachusetts
2065. Agawam Town (MA), City of, Massachusetts

2066. Amesbury Town (MA), City of, Massachusetts
2067. Andover (MA), Town of, Massachusetts
2068. Aquinnah (MA), Town of, Massachusetts
2069. Athol (MA), Town of, Massachusetts
2070. Auburn (MA), Town of, Massachusetts
2071. Ayer (MA), Town of, Massachusetts
2072. Barnstable Town (MA), City of, Massachusetts
2073. Belchertown (MA), Town of, Massachusetts
2074. Beverly (MA), City of, Massachusetts
2075. Billerica (MA), Town of, Massachusetts
2076. Boston (MA), City of, Massachusetts
2077. Boston Housing Authority (MA), Massachusetts
2078. Boston Public Health Commission (MA), Massachusetts
2079. Braintree Town (MA), City of, Massachusetts
2080. Brewster (MA), Town of, Massachusetts
2081. Bridgewater (MA), Town of, Massachusetts
2082. Brockton (MA), City of, Massachusetts
2083. Brookline (MA), Town of, Massachusetts
2084. Cambridge (MA), City of, Massachusetts
2085. Canton (MA), Town of, Massachusetts
2086. Carver (MA), Town of, Massachusetts
2087. Charlton (MA), Town of, Massachusetts
2088. Chelmsford (MA), Town of, Massachusetts
2089. Chelsea (MA), City of, Massachusetts
2090. Chicopee (MA), City of, Massachusetts
2091. Clarksburg (MA), Town of, Massachusetts
2092. Clinton (MA), Town of, Massachusetts
2093. Danvers (MA), Town of, Massachusetts
2094. Dedham (MA), Town of, Massachusetts
2095. Dennis (MA), Town of, Massachusetts
2096. Douglas (MA), Town of, Massachusetts
2097. Dudley (MA), Town of, Massachusetts
2098. East Bridgewater (MA), Town of, Massachusetts
2099. Eastham (MA), Town of, Massachusetts
2100. Easthampton Town (MA), City of, Massachusetts
2101. Easton (MA), Town of, Massachusetts
2102. Everett (MA), City of, Massachusetts
2103. Fairhaven (MA), Town of, Massachusetts
2104. Fall River (MA), City of, Massachusetts
2105. Falmouth (MA), Town of, Massachusetts
2106. Fitchburg (MA), City of, Massachusetts
2107. Framingham (MA), City of, Massachusetts
2108. Freetown (MA), Town of, Massachusetts
2109. Georgetown (MA), Town of, Massachusetts
2110. Gloucester (MA), City of, Massachusetts
2111. Grafton (MA), Town of, Massachusetts
2112. Greenfield Town (MA), City of, Massachusetts
2113. Hanson (MA), Town of, Massachusetts
2114. Haverhill (MA), City of, Massachusetts
2115. Holliston (MA), Town of, Massachusetts
2116. Holyoke (MA), City of, Massachusetts
2117. Hopedale (MA), Town of, Massachusetts
2118. Hull (MA), Town of, Massachusetts
2119. Kingston (MA), Town of, Massachusetts
2120. Lakeville (MA), Town of, Massachusetts
2121. Leicester (MA), Town of, Massachusetts
2122. Leominster (MA), City of, Massachusetts
2123. Leverett (MA), Town of, Massachusetts
2124. Longmeadow (MA), Town of, Massachusetts
2125. Lowell (MA), City of, Massachusetts
2126. Ludlow (MA), Town of, Massachusetts
2127. Lunenburg (MA), Town of, Massachusetts
2128. Lynn (MA), City of, Massachusetts
2129. Lynnfield (MA), Town of, Massachusetts
2130. Malden (MA), City of, Massachusetts
2131. Marblehead (MA), Town of, Massachusetts
2132. Marshfield (MA), Town of, Massachusetts
2133. Mashpee (MA), Town of, Massachusetts
2134. Mattapoisett (MA), Town of, Massachusetts
2135. Medford (MA), City of, Massachusetts
2136. Melrose (MA), City of, Massachusetts
2137. Methuen Town (MA), City of, Massachusetts
2138. Middleborough (MA), Town of, Massachusetts
2139. Milford (MA), Town of, Massachusetts
2140. Millbury (MA), Town of, Massachusetts
2141. Millis (MA), Town of, Massachusetts
2142. Nantucket (MA), Town and County of, Massachusetts
2143. Natick (MA), Town of, Massachusetts
2144. New Bedford (MA), City of, Massachusetts
2145. Newburyport (MA), City of, Massachusetts

2146. North Adams (MA), City of, Massachusetts
2147. North Andover (MA), Town of, Massachusetts
2148. North Attleborough (MA), Town of, Massachusetts
2149. North Reading (MA), Town of, Massachusetts
2150. Northampton (MA), City of, Massachusetts
2151. Northbridge (MA), Town of, Massachusetts
2152. Norton (MA), Town of, Massachusetts
2153. Norwell (MA), Town of, Massachusetts
2154. Norwood (MA), Town of, Massachusetts
2155. Orange (MA), Town of, Massachusetts
2156. Oxford (MA), Town of, Massachusetts
2157. Palmer Town (MA), City of, Massachusetts
2158. Peabody (MA), City of, Massachusetts
2159. Pembroke (MA), Town of, Massachusetts
2160. Pittsfield (MA), City of, Massachusetts
2161. Plainville (MA), Town of, Massachusetts
2162. Plymouth (MA), Town of, Massachusetts
2163. Provincetown (MA), Town of, Massachusetts
2164. Quincy (MA), City of, Massachusetts
2165. Randolph (MA), Town of, Massachusetts
2166. Rehoboth (MA), Town of, Massachusetts
2167. Revere (MA), City of, Massachusetts
2168. Rockland (MA), Town of, Massachusetts
2169. Salem (MA), City of, Massachusetts
2170. Salisbury (MA), Town of, Massachusetts
2171. Sandwich (MA), Town of, Massachusetts
2172. Scituate (MA), Town of, Massachusetts
2173. Seekonk (MA), Town of, Massachusetts
2174. Sheffield (MA), Town of, Massachusetts
2175. Shirley (MA), Town of, Massachusetts
2176. Somerset (MA), Town of, Massachusetts
2177. Somerville (MA), City of, Massachusetts
2178. South Hadley (MA), Town of, Massachusetts
2179. Southbridge Town (MA), City of, Massachusetts
2180. Spencer (MA), Town of, Massachusetts
2181. Springfield (MA), City of, Massachusetts
2182. Stoneham (MA), Town of, Massachusetts
2183. Stoughton (MA), Town of, Massachusetts
2184. Sturbridge (MA), Town of, Massachusetts
2185. Sudbury (MA), Town of, Massachusetts
2186. Sutton (MA), Town of, Massachusetts
2187. Swampscott (MA), Town of, Massachusetts
2188. Templeton (MA), Town of, Massachusetts
2189. Tewksbury (MA), Town of, Massachusetts
2190. Truro (MA), Town of, Massachusetts
2191. Tyngsborough (MA), Town of, Massachusetts
2192. Upton (MA), Town of, Massachusetts
2193. Wakefield (MA), Town of, Massachusetts
2194. Walpole (MA), Town of, Massachusetts
2195. Ware (MA), Town of, Massachusetts
2196. Warren (MA), Town of, Massachusetts
2197. Watertown Town (MA), City of, Massachusetts
2198. Wellfleet (MA), Town of, Massachusetts
2199. West Boylston (MA), Town of, Massachusetts
2200. West Bridgewater (MA), Town of, Massachusetts
2201. West Springfield Town (MA), City of, Massachusetts
2202. West Tisbury (MA), Town of, Massachusetts
2203. Westborough (MA), Town of, Massachusetts
2204. Westford (MA), Town of, Massachusetts
2205. Weymouth Town (MA), City of, Massachusetts
2206. Williamsburg (MA), Town of, Massachusetts
2207. Wilmington (MA), Town of, Massachusetts
2208. Winchendon (MA), Town of, Massachusetts
2209. Winthrop Town (MA), City of, Massachusetts
2210. Woburn (MA), City of, Massachusetts
2211. Worcester (MA), City of, Massachusetts
2212. Alcona (MI), County of, Michigan
2213. Alger (MI), County of, Michigan
2214. Alpena (MI), County of, Michigan
2215. Antrim (MI), County of, Michigan
2216. Arenac (MI), County of, Michigan
2217. Baraga (MI), County of, Michigan
2218. Bay (MI), County of, Michigan
2219. Benzie (MI), County of, Michigan
2220. Berrien (MI), County of, Michigan
2221. Branch (MI), County of, Michigan
2222. Calhoun (MI), County of, Michigan



2223. Canton (MI), Charter Township of, Michigan
2224. Cass (MI), County of, Michigan
2225. Charlevoix (MI), County of, Michigan
2226. Cheboygan (MI), County of, Michigan
2227. Chippewa (MI), County of, Michigan
2228. Clinton (MI), County of, Michigan
2229. Clinton (MI), Charter Township of, Michigan
2230. Crawford (MI), County of, Michigan
2231. Delta (MI), County of, Michigan
2232. Detroit (MI), City of, Michigan
2233. Detroit Wayne Mental Health Authority (MI), Michigan
2234. Dickinson (MI), County of, Michigan
2235. East Lansing (MI), City of, Michigan
2236. Eaton (MI), County of, Michigan
2237. Escanaba (MI), City of, Michigan
2238. Flint (MI), City of, Michigan
2239. Genesee (MI), County of, Michigan
2240. Grand Rapids (MI), City of, Michigan
2241. Grand Traverse (MI), County of, Michigan
2242. Gratiot (MI), County of, Michigan
2243. Harrison (MI), Charter Township of, Michigan
2244. Hillsdale (MI), County of, Michigan
2245. Houghton (MI), County of, Michigan
2246. Huron (MI), Charter Township of, Michigan
2247. Ingham (MI), County of, Michigan
2248. Ionia (MI), County of, Michigan
2249. Iosco (MI), County of, Michigan
2250. Iron (MI), County of, Michigan
2251. Iron Mountain (MI), City of, Michigan
2252. Isabella (MI), County of, Michigan
2253. Jackson (MI), City of, Michigan
2254. Kalamazoo (MI), County of, Michigan
2255. Kent (MI), County of, Michigan
2256. Lake (MI), County of, Michigan
2257. Lansing (MI), City of, Michigan
2258. Leelanau (MI), County of, Michigan
2259. Lenawee (MI), County of, Michigan
2260. Livingston (MI), County of, Michigan
2261. Livonia (MI), City of, Michigan
2262. Luce (MI), County of, Michigan
2263. Macomb (MI), County of, Michigan
2264. Manistee (MI), County of, Michigan
2265. Marquette (MI), County of, Michigan
2266. Mason (MI), County of, Michigan
2267. Monroe (MI), County of, Michigan
2268. Montcalm (MI), County of, Michigan
2269. Montmorency (MI), County of, Michigan
2270. Muskegon (MI), County of, Michigan
2271. Newaygo (MI), County of, Michigan
2272. Northville (MI), Charter Township of, Michigan
2273. Oakland (MI), County of, Michigan
2274. Oceana (MI), County of, Michigan
2275. Ogemaw (MI), County of, Michigan
2276. Ontonagon (MI), County of, Michigan
2277. Osceola (MI), County of, Michigan
2278. Otsego (MI), County of, Michigan
2279. Pittsfield (MI), Charter Township of, Michigan
2280. Pontiac (MI), City of, Michigan
2281. Presque Isle (MI), County of, Michigan
2282. Romulus (MI), City of, Michigan
2283. Roscommon (MI), County of, Michigan
2284. Saginaw (MI), County of, Michigan
2285. Sanilac (MI), County of, Michigan
2286. Sault Ste. Marie (MI), City of, Michigan
2287. Shiawassee (MI), County of, Michigan
2288. St. Clair (MI), County of, Michigan
2289. Sterling Heights (MI), City of, Michigan
2290. Traverse City (MI), City of, Michigan
2291. Tuscola (MI), County of, Michigan
2292. Van Buren (MI), Charter Township of, Michigan
2293. Warren (MI), City of, Michigan
2294. Washtenaw (MI), County of, Michigan
2295. Wayne (MI), City of, Michigan
2296. Wayne (MI), County of, Michigan
2297. Westland (MI), City of, Michigan
2298. Wexford (MI), County of, Michigan
2299. Anoka (MN), County of, Minnesota
2300. Beltrami (MN), County of, Minnesota
2301. Big Stone (MN), County of, Minnesota
2302. Board of Education of Minnetonka School District No. 276 (MN), Minnesota
2303. Carlton (MN), County of, Minnesota
2304. Carver (MN), County of, Minnesota
2305. Coon Rapids (MN), City of, Minnesota
2306. Dakota (MN), County of, Minnesota
2307. Douglas (MN), County of, Minnesota
2308. Duluth (MN), City of, Minnesota
2309. Freeborn (MN), County of, Minnesota
2310. Hennepin (MN), County of, Minnesota
2311. Itasca (MN), County of, Minnesota
2312. McLeod (MN), County of, Minnesota
2313. Meeker (MN), County of, Minnesota
2314. Minneapolis (MN), City of, Minnesota

2315. Minnesota Prairie Health Alliance (MN), Minnesota
2316. Morrison (MN), County of, Minnesota
2317. Mower (MN), County of, Minnesota
2318. North St. Paul (MN), City of, Minnesota
2319. Olmsted (MN), County of, Minnesota
2320. Pine (MN), County of, Minnesota
2321. Proctor (MN), City of, Minnesota
2322. Ramsey (MN), County of, Minnesota
2323. Rochester (MN), City of, Minnesota
2324. Roseau (MN), County of, Minnesota
2325. Saint Paul (MN), City of, Minnesota
2326. Sibley (MN), County of, Minnesota
2327. St. Louis (MN), County of, Minnesota
2328. Steele (MN), County of, Minnesota
2329. Waseca (MN), County of, Minnesota
2330. Washington (MN), County of, Minnesota
2331. Winona (MN), County of, Minnesota
2332. Wright (MN), County of, Minnesota
2333. Yellow Medicine (MN), County of, Minnesota
2334. Adams (MS), County of, Mississippi
2335. Amite (MS), County of, Mississippi
2336. Amory (MS), City of, Mississippi
2337. Arcola (MS), Town of, Mississippi
2338. Attala (MS), County of, Mississippi
2339. Benton (MS), County of, Mississippi
2340. Bolivar (MS), County of, Mississippi
2341. Brookhaven (MS), City of, Mississippi
2342. Caledonia (MS), Town of, Mississippi
2343. Carroll (MS), County of, Mississippi
2344. Centreville (MS), Town of, Mississippi
2345. Charleston (MS), City of, Mississippi
2346. Chickasaw (MS), County of, Mississippi
2347. Claiborne (MS), County of, Mississippi
2348. Clarke (MS), County of, Mississippi
2349. Clarksdale (MS), City of, Mississippi
2350. Cleveland (MS), City of, Mississippi
2351. Columbia (MS), City of, Mississippi
2352. Columbus (MS), City of, Mississippi
2353. Copiah (MS), County of, Mississippi
2354. Covington (MS), County of, Mississippi
2355. DeSoto (MS), County of, Mississippi
2356. Diamondhead (MS), City of, Mississippi
2357. Forrest (MS), County of, Mississippi
2358. Franklin (MS), County of, Mississippi
2359. Gautier (MS), City of, Mississippi
2360. George (MS), County of, Mississippi
2361. Greene (MS), County of, Mississippi
2362. Greenwood (MS), City of, Mississippi
2363. Grenada (MS), City of, Mississippi
2364. Grenada (MS), County of, Mississippi
2365. Gulfport (MS), City of, Mississippi
2366. Hancock (MS), County of, Mississippi
2367. Harrison (MS), County of, Mississippi
2368. Hattiesburg (MS), City of, Mississippi
2369. Hinds (MS), County of, Mississippi
2370. Holly Springs (MS), City of, Mississippi
2371. Holmes (MS), County of, Mississippi
2372. Humphreys (MS), County of, Mississippi
2373. Indianola (MS), City of, Mississippi
2374. Issaquena (MS), County of, Mississippi
2375. Itawamba (MS), County of, Mississippi
2376. Iuka (MS), City of, Mississippi
2377. Jackson (MS), City of, Mississippi
2378. Jackson (MS), County of, Mississippi
2379. Jefferson (MS), County of, Mississippi
2380. Jefferson Davis (MS), County of, Mississippi
2381. Jones (MS), County of, Mississippi
2382. Jonestown (MS), Town of, Mississippi
2383. Kemper (MS), County of, Mississippi
2384. Kosciusko (MS), City of, Mississippi
2385. Lafayette (MS), County of, Mississippi
2386. Lauderdale (MS), County of, Mississippi
2387. Laurel (MS), City of, Mississippi
2388. Lawrence (MS), County of, Mississippi
2389. Leakesville (MS), Town of, Mississippi
2390. Lee (MS), County of, Mississippi
2391. Leflore (MS), County of, Mississippi
2392. Lincoln (MS), County of, Mississippi
2393. Long Beach (MS), City of, Mississippi
2394. Lumberton (MS), City of, Mississippi
2395. Madison (MS), County of, Mississippi
2396. Marion (MS), County of, Mississippi
2397. Marshall (MS), County of, Mississippi
2398. McLain (MS), Town of, Mississippi
2399. Memorial Hospital at Gulfport (MS), Mississippi
2400. Meridian (MS), City of, Mississippi
2401. Monroe (MS), County of, Mississippi
2402. Morton (MS), City of, Mississippi
2403. Moss Point (MS), City of, Mississippi
2404. Mound Bayou (MS), City of, Mississippi
2405. Neshoba (MS), County of, Mississippi
2406. Nettleton (MS), City of, Mississippi
2407. New Albany (MS), City of, Mississippi
2408. Ocean Springs (MS), City of, Mississippi
2409. Panola (MS), County of, Mississippi
2410. Pascagoula (MS), City of, Mississippi
2411. Pearl River (MS), County of, Mississippi

2412. Pearl River County Hospital (MS), Mississippi
2413. Perry (MS), County of, Mississippi
2414. Philadelphia (MS), City of, Mississippi
2415. Prentiss (MS), County of, Mississippi
2416. Quitman (MS), City of, Mississippi
2417. Scott (MS), County of, Mississippi
2418. Shannon (MS), Town of, Mississippi
2419. Sharkey-Issaquena Community Hospital (MS), Mississippi
2420. Shubuta (MS), Town of, Mississippi
2421. South Central Regional Medical Center (MS), Mississippi
2422. Southwest Mississippi Regional Medical Center (MS), Mississippi
2423. Starkville (MS), City of, Mississippi
2424. Stone (MS), County of, Mississippi
2425. Summit (MS), Town of, Mississippi
2426. Sunflower (MS), County of, Mississippi
2427. Tallahatchie (MS), County of, Mississippi
2428. Tate (MS), County of, Mississippi
2429. Tippah (MS), County of, Mississippi
2430. Tishomingo (MS), County of, Mississippi
2431. Tunica (MS), County of, Mississippi
2432. Tupelo (MS), City of, Mississippi
2433. Union (MS), County of, Mississippi
2434. Verona (MS), City of, Mississippi
2435. Vicksburg (MS), City of, Mississippi
2436. Walthall (MS), County of, Mississippi
2437. Washington (MS), County of, Mississippi
2438. Wayne (MS), County of, Mississippi
2439. Waynesboro (MS), City of, Mississippi
2440. Webb (MS), Town of, Mississippi
2441. Wiggins (MS), City of, Mississippi
2442. Yalobusha (MS), County of, Mississippi
2443. Adair (MO), County of, Missouri
2444. Andrew (MO), County of, Missouri
2445. Atchison (MO), County of, Missouri
2446. Audrain (MO), County of, Missouri
2447. Barry (MO), County of, Missouri
2448. Barton (MO), County of, Missouri
2449. Boone (MO), County of, Missouri
2450. Buchanan (MO), County of, Missouri
2451. Butler (MO), County of, Missouri
2452. Callaway (MO), County of, Missouri
2453. Camden (MO), County of, Missouri
2454. Cape Girardeau (MO), County of, Missouri
2455. Cass (MO), County of, Missouri
2456. Chariton (MO), County of, Missouri
2457. Christian (MO), County of, Missouri
2458. Citizens Memorial Hospital District d/b/a Citizens Memorial Hospital (MO), Missouri
2459. Clinton (MO), County of, Missouri
2460. Cole (MO), County of, Missouri
2461. Crawford (MO), County of, Missouri
2462. Dade (MO), County of, Missouri
2463. DeKalb (MO), County of, Missouri
2464. Dent (MO), County of, Missouri
2465. Douglas (MO), County of, Missouri
2466. Dunklin (MO), County of, Missouri
2467. Franklin (MO), County of, Missouri
2468. Gasconade (MO), County of, Missouri
2469. Greene (MO), County of, Missouri
2470. Grundy (MO), County of, Missouri
2471. Harrisonville (MO), City of, Missouri
2472. Henry (MO), County of, Missouri
2473. Hickory (MO), County of, Missouri
2474. Howell (MO), County of, Missouri
2475. Independence (MO), City of, Missouri
2476. Iron (MO), County of, Missouri
2477. Jackson (MO), County of, Missouri
2478. Jasper (MO), County of, Missouri
2479. Jefferson (MO), County of, Missouri
2480. Johnson (MO), County of, Missouri
2481. Joplin (MO), City of, Missouri
2482. Kansas City (MO), City of, Missouri
2483. Kinloch Fire Protection District of St. Louis County (MO), Missouri
2484. Knox (MO), County of, Missouri
2485. Lafayette (MO), County of, Missouri
2486. Lawrence (MO), County of, Missouri
2487. Lewis (MO), County of, Missouri
2488. Lincoln (MO), County of, Missouri
2489. Livingston (MO), County of, Missouri
2490. Madison (MO), County of, Missouri
2491. Maries (MO), County of, Missouri
2492. McDonald (MO), County of, Missouri
2493. Miller (MO), County of, Missouri
2494. Moniteau (MO), County of, Missouri
2495. Montgomery (MO), County of, Missouri
2496. Morgan (MO), County of, Missouri
2497. New Madrid (MO), County of, Missouri
2498. Nodaway (MO), County of, Missouri
2499. Northeast Ambulance and Fire Protection District of St. Louis County (MO), Missouri
2500. Osage (MO), County of, Missouri
2501. Ozark (MO), County of, Missouri
2502. Pemiscot (MO), County of, Missouri
2503. Perry (MO), County of, Missouri
2504. Pettis (MO), County of, Missouri
2505. Phelps (MO), County of, Missouri

2506. Pike (MO), County of, Missouri  
2507. Polk (MO), County of, Missouri  
2508. Pulaski (MO), County of, Missouri  
2509. Ralls (MO), County of, Missouri  
2510. Randolph (MO), County of, Missouri  
2511. Ray (MO), County of, Missouri  
2512. Reynolds (MO), County of, Missouri  
2513. Ripley (MO), County of, Missouri  
2514. St. Joseph (MO), City of, Missouri  
2515. Schuyler (MO), County of, Missouri  
2516. Scott (MO), County of, Missouri  
2517. Sedalia (MO), City of, Missouri  
2518. Shannon (MO), County of, Missouri  
2519. Shelby (MO), County of, Missouri  
2520. Springfield (MO), City of, Missouri  
2521. St. Charles (MO), County of, Missouri  
2522. St. Clair (MO), County of, Missouri  
2523. St. Francois (MO), County of, Missouri  
2524. St. Louis (MO), City of, Missouri  
2525. St. Louis (MO), County of, Missouri  
2526. Ste. Genevieve (MO), County of, Missouri  
2527. Stone (MO), County of, Missouri  
2528. Taney (MO), County of, Missouri  
2529. Texas (MO), County of, Missouri  
2530. Vernon (MO), County of, Missouri  
2531. Warren (MO), County of, Missouri  
2532. Washington (MO), County of, Missouri  
2533. Webster (MO), County of, Missouri  
2534. Worth (MO), County of, Missouri  
2535. Wright (MO), County of, Missouri  
2536. Anaconda-Deer Lodge County (MT), Consolidated Government of, Montana  
2537. Cascade (MT), County of, Montana  
2538. Gallatin (MT), County of, Montana  
2539. Great Falls (MT), City of, Montana  
2540. Lake (MT), County of, Montana  
2541. Missoula (MT), City of, Montana  
2542. Missoula (MT), County of, Montana  
2543. Douglas (NE), County of, Nebraska  
2544. Keith (NE), County of, Nebraska  
2545. Knox (NE), County of, Nebraska  
2546. Lincoln (NE), County of, Nebraska  
2547. Sarpy (NE), County of, Nebraska  
2548. South Sioux City (NE), City of, Nebraska  
2549. Boulder City (NV), City of, Nevada  
2550. Carson City (NV), City of, Nevada  
2551. Central Lyon County Fire Protection District (NV), Nevada  
2552. Churchill (NV), County of, Nevada  
2553. Clark (NV), County of, Nevada  
2554. Douglas (NV), County of, Nevada  
2555. Ely (NV), City of, Nevada  
2556. Fernley (NV), City of, Nevada  
2557. Henderson (NV), City of, Nevada  
2558. Humboldt (NV), County of, Nevada  
2559. Las Vegas (NV), City of, Nevada  
2560. Lincoln (NV), County of, Nevada  
2561. Lyon (NV), County of, Nevada  
2562. Mesquite (NV), City of, Nevada  
2563. North Las Vegas (NV), City of, Nevada  
2564. North Lyon County Fire Protection District (NV), Nevada  
2565. Nye (NV), County of, Nevada  
2566. Reno (NV), City of, Nevada  
2567. Sparks (NV), City of, Nevada  
2568. Washoe (NV), County of, Nevada  
2569. West Wendover (NV), City of, Nevada  
2570. White Pine (NV), County of, Nevada  
2571. Belknap (NH), County of, New Hampshire  
2572. Belmont (NH), Town of, New Hampshire  
2573. Berlin (NH), City of, New Hampshire  
2574. Board of Education of Goshen School District (NH), New Hampshire  
2575. Board of Education of Kearsarge RSU-School Administrative Unit 65 (NH), New Hampshire  
2576. Board of Education of Lebanon School District (NH), New Hampshire  
2577. Board of Education of Pittsfield School District (NH), New Hampshire  
2578. Board of Education of Tamworth School District (NH), New Hampshire  
2579. Carroll (NH), County of, New Hampshire  
2580. Cheshire (NH), County of, New Hampshire  
2581. Claremont (NH), City of, New Hampshire  
2582. Concord (NH), City of, New Hampshire  
2583. Coos (NH), County of, New Hampshire  
2584. Derry (NH), Town of, New Hampshire  
2585. Dover (NH), City of, New Hampshire  
2586. Franklin (NH), City of, New Hampshire  
2587. Grafton (NH), County of, New Hampshire  
2588. Hillsborough (NH), County of, New Hampshire  
2589. Keene (NH), City of, New Hampshire  
2590. Laconia (NH), City of, New Hampshire  
2591. Londonderry (NH), Town of, New Hampshire  
2592. Manchester (NH), City of, New Hampshire

2593. Merrimack (NH), County of, New Hampshire
2594. Nashua (NH), City of, New Hampshire
2595. Rochester (NH), City of, New Hampshire
2596. Rockingham (NH), County of, New Hampshire
2597. Strafford (NH), County of, New Hampshire
2598. Sullivan (NH), County of, New Hampshire
2599. Atlantic (NJ), County of, New Jersey
2600. Barnegat (NJ), Township of, New Jersey
2601. Bayonne (NJ), City of, New Jersey
2602. Bergen (NJ), County of, New Jersey
2603. Bloomfield (NJ), Township of, New Jersey
2604. Brick (NJ), Township of, New Jersey
2605. Burlington (NJ), County of, New Jersey
2606. Camden (NJ), County of, New Jersey
2607. Cape May (NJ), County of, New Jersey
2608. Clifton (NJ), City of, New Jersey
2609. Clinton (NJ), Town of, New Jersey
2610. Cumberland (NJ), County of, New Jersey
2611. Elizabeth (NJ), City of, New Jersey
2612. Essex (NJ), County of, New Jersey
2613. Hudson (NJ), County of, New Jersey
2614. Irvington (NJ), Township of, New Jersey
2615. Jersey City (NJ), City of, New Jersey
2616. Monmouth (NJ), County of, New Jersey
2617. Newark (NJ), City of, New Jersey
2618. Ocean (NJ), County of, New Jersey
2619. Paramus (NJ), Borough of, New Jersey
2620. Passaic (NJ), County of, New Jersey
2621. Paterson (NJ), City of, New Jersey
2622. Ridgefield (NJ), Borough of, New Jersey
2623. Saddle Brook (NJ), Township of, New Jersey
2624. Sussex (NJ), County of, New Jersey
2625. Trenton (NJ), City of, New Jersey
2626. Union (NJ), County of, New Jersey
2627. Alamogordo (NM), City of, New Mexico
2628. Albuquerque (NM), City of, New Mexico
2629. Bernalillo (NM), County of, New Mexico
2630. Catron (NM), County of, New Mexico
2631. Cibola (NM), County of, New Mexico
2632. Colfax (NM), County of, New Mexico
2633. Curry (NM), County of, New Mexico
2634. Dona Ana (NM), County of, New Mexico
2635. Eddy (NM), County of, New Mexico
2636. Española (NM), City of, New Mexico
2637. Grant (NM), County of, New Mexico
2638. Hidalgo (NM), County of, New Mexico
2639. Hobbs (NM), City of, New Mexico
2640. Las Cruces (NM), City of, New Mexico
2641. Lea (NM), County of, New Mexico
2642. Lincoln (NM), County of, New Mexico
2643. Luna (NM), County of, New Mexico
2644. McKinley (NM), County of, New Mexico
2645. Mora (NM), County of, New Mexico
2646. Otero (NM), County of, New Mexico
2647. Rio Arriba (NM), County of, New Mexico
2648. Roosevelt (NM), County of, New Mexico
2649. San Juan (NM), County of, New Mexico
2650. San Miguel (NM), County of, New Mexico
2651. Sandoval (NM), County of, New Mexico
2652. Santa Fe (NM), City of, New Mexico
2653. Santa Fe (NM), County of, New Mexico
2654. Sierra (NM), County of, New Mexico
2655. Socorro (NM), County of, New Mexico
2656. Taos (NM), County of, New Mexico
2657. Torrance (NM), County of, New Mexico\*
2658. Union (NM), County of, New Mexico
2659. Valencia (NM), County of, New Mexico
2660. Albany (NY), City of, New York
2661. Albany (NY), County of, New York
2662. Allegany (NY), County of, New York
2663. Amherst (NY), Town of, New York
2664. Amityville (NY), Village of, New York
2665. Amsterdam (NY), City of, New York
2666. Auburn (NY), City of, New York
2667. Babylon (NY), Village of, New York
2668. Babylon (NY), Town of, New York
2669. Bellmore Fire District (NY), New York
2670. Bellport (NY), Village of, New York
2671. Board of Education of Rochester City School District (NY), New York
2672. Brookhaven (NY), Town of, New York
2673. Broome (NY), County of, New York
2674. Buffalo (NY), City of, New York
2675. Cattaraugus (NY), County of, New York
2676. Cayuga (NY), County of, New York
2677. Centereach Fire District (NY), New York
2678. Centerport Fire District (NY), New York
2679. Chautauqua (NY), County of, New York
2680. Cheektowaga (NY), Town of, New York
2681. Chemung (NY), County of, New York
2682. Chenango (NY), County of, New York
2683. Clarkstown (NY), Town of, New York
2684. Clinton (NY), County of, New York
2685. Columbia (NY), County of, New York
2686. Cortland (NY), County of, New York

2687. Dutchess (NY), County of, New York  
 2688. East Hampton (NY), Village of, New York  
 2689. East Rockaway (NY), Village of, New York  
 2690. Erie (NY), County of, New York  
 2691. Essex (NY), County of, New York  
 2692. Farmingdale (NY), Village of, New York  
 2693. Floral Park (NY), Village of, New York  
 2694. Franklin (NY), County of, New York  
 2695. Fulton (NY), County of, New York  
 2696. Garden City (NY), Village of, New York  
 2697. Genesee (NY), County of, New York  
 2698. Geneva (NY), City of, New York  
 2699. Great Neck (NY), Village of, New York  
 2700. Greene (NY), County of, New York  
 2701. Greenport (NY), Village of, New York  
 2702. Hamilton (NY), County of, New York  
 2703. Hauppauge Fire District (NY), New York  
 2704. Haverstraw (NY), Town of, New York  
 2705. Hempstead (NY), Village of, New York  
 2706. Hempstead (NY), Town of, New York  
 2707. Herkimer (NY), Village of, New York  
 2708. Herkimer (NY), County of, New York  
 2709. Hicksville Water District (NY), New York  
 2710. Huntington (NY), Town of, New York  
 2711. Island Park (NY), Village of, New York  
 2712. Islandia (NY), Village of, New York  
 2713. Islip (NY), Town of, New York  
 2714. Islip Terrace Fire District (NY), New York  
 2715. Ithaca (NY), City of, New York  
 2716. Jefferson (NY), County of, New York  
 2717. Kingston (NY), City of, New York  
 2718. Lackawanna (NY), City of, New York  
 2719. Lake Grove (NY), Village of, New York  
 2720. Lancaster (NY), Town of, New York  
 2721. Lawrence (NY), Village of, New York  
 2722. Levittown Fire District (NY), New York  
 2723. Lewis (NY), County of, New York  
 2724. Lindenhurst (NY), Village of, New York  
 2725. Livingston (NY), County of, New York  
 2726. Lloyd Harbor (NY), Village of, New York  
 2727. Long Beach (NY), City of, New York  
 2728. Lynbrook (NY), Village of, New York  
 2729. Madison (NY), County of, New York  
 2730. Massapequa Park (NY), Village of, New York  
 2731. Melville Fire District (NY), New York  
 2732. Merrick Library (NY), New York  
 2733. Mill Neck (NY), Village of, New York  
 2734. Miller Place Fire District (NY), New York  
 2735. Millerton (NY), Village of, New York  
 2736. Monroe (NY), County of, New York  
 2737. Montgomery (NY), County of, New York  
 2738. Mount Sinai Fire District (NY), New York  
 2739. Mount Vernon (NY), City of, New York  
 2740. Nassau (NY), County of, New York  
 2741. Nassau University Medical Center (NY), New York  
 2742. Nesconset Fire District (NY), New York  
 2743. New Hyde Park (NY), Village of, New York  
 2744. New York (NY), City of, New York  
 2745. Niagara (NY), County of, New York  
 2746. Nissequogue (NY), Village of, New York  
 2747. North Hempstead (NY), Town of, New York  
 2748. North Merrick Fire District (NY), New York  
 2749. North Patchogue Fire District (NY), New York  
 2750. Northport (NY), Village of, New York  
 2751. Ogdensburg (NY), City of, New York  
 2752. Old Westbury (NY), Village of, New York  
 2753. Oneida (NY), County of, New York  
 2754. Onondaga (NY), County of, New York  
 2755. Ontario (NY), County of, New York  
 2756. Orange (NY), County of, New York  
 2757. Orangetown (NY), Town of, New York  
 2758. Orleans (NY), County of, New York  
 2759. Oswego (NY), County of, New York  
 2760. Otsego (NY), County of, New York  
 2761. Oyster Bay (NY), Town of, New York  
 2762. Patchogue (NY), Village of, New York  
 2763. Plainview - Old Bethpage Public Library (NY), New York  
 2764. Plattsburgh (NY), City of, New York  
 2765. Poquott (NY), Village of, New York  
 2766. Port Washington North (NY), Village of, New York  
 2767. Port Washington Water District (NY), New York  
 2768. Poughkeepsie (NY), City of, New York  
 2769. Poughkeepsie (NY), Town of, New York  
 2770. Putnam (NY), County of, New York  
 2771. Ramapo (NY), Town of, New York  
 2772. Rensselaer (NY), County of, New York  
 2773. Ridge Fire District (NY), New York  
 2774. Riverhead (NY), Town of, New York

2775. Rochester (NY), City of, New York  
 2776. Rockland (NY), County of, New York  
 2777. Rockville Centre Public Library (NY), New York  
 2778. Rome (NY), City of, New York  
 2779. Roslyn Water District (NY), New York  
 2780. Saltaire (NY), Village of, New York  
 2781. Saratoga (NY), County of, New York  
 2782. Saratoga Springs (NY), City of, New York  
 2783. Schenectady (NY), City of, New York  
 2784. Schenectady (NY), County of, New York  
 2785. Schoharie (NY), County of, New York  
 2786. Schuyler (NY), County of, New York  
 2787. Seneca (NY), County of, New York  
 2788. Smithtown (NY), Town of, New York  
 2789. Smithtown Fire District (NY), New York  
 2790. South Farmingdale Fire District (NY), New York  
 2791. Southampton (NY), Town of, New York  
 2792. Southold (NY), Town of, New York  
 2793. St. James Fire District (NY), New York  
 2794. St. Lawrence (NY), County of, New York  
 2795. Steuben (NY), County of, New York  
 2796. Stewart Manor (NY), Village of, New York  
 2797. Stony Brook Fire District (NY), New York  
 2798. Stony Point (NY), Town of, New York  
 2799. Suffern (NY), Village of, New York  
 2800. Suffolk (NY), County of, New York  
 2801. Sullivan (NY), County of, New York  
 2802. Syracuse (NY), City of, New York  
 2803. Tioga (NY), County of, New York  
 2804. Tompkins (NY), County of, New York  
 2805. Tonawanda (NY), Town of, New York  
 2806. Troy (NY), City of, New York  
 2807. Ulster (NY), County of, New York  
 2808. Uniondale Fire District (NY), New York  
 2809. Utica (NY), City of, New York  
 2810. Valley Stream (NY), Village of, New York  
 2811. Village of the Branch (NY), Village of, New York  
 2812. Wappinger (NY), Town of, New York  
 2813. Wappingers Falls (NY), Village of, New York  
 2814. Warren (NY), County of, New York  
 2815. Washington (NY), County of, New York  
 2816. West Hampton Dunes (NY), Village of, New York  
 2817. West Haverstraw (NY), Village of, New York  
 2818. West Hempstead Public Library (NY), New York  
 2819. Westbury (NY), Village of, New York  
 2820. Westchester (NY), County of, New York  
 2821. Wyoming (NY), County of, New York  
 2822. Yates (NY), County of, New York  
 2823. Yonkers (NY), City of, New York  
 2824. Alamance (NC), County of, North Carolina  
 2825. Alexander (NC), County of, North Carolina  
 2826. Alleghany (NC), County of, North Carolina  
 2827. Anson (NC), County of, North Carolina  
 2828. Ashe (NC), County of, North Carolina  
 2829. Beaufort (NC), County of, North Carolina  
 2830. Bertie (NC), County of, North Carolina  
 2831. Bladen (NC), County of, North Carolina  
 2832. Brunswick (NC), County of, North Carolina  
 2833. Buncombe (NC), County of, North Carolina  
 2834. Burke (NC), County of, North Carolina  
 2835. Cabarrus (NC), County of, North Carolina  
 2836. Caldwell (NC), County of, North Carolina  
 2837. Camden (NC), County of, North Carolina  
 2838. Canton (NC), Town of, North Carolina  
 2839. Carteret (NC), County of, North Carolina  
 2840. Caswell (NC), County of, North Carolina  
 2841. Catawba (NC), County of, North Carolina  
 2842. Chatham (NC), County of, North Carolina  
 2843. Cherokee (NC), County of, North Carolina  
 2844. Chowan (NC), County of, North Carolina  
 2845. Cleveland (NC), County of, North Carolina  
 2846. Columbus (NC), County of, North Carolina  
 2847. Craven (NC), County of, North Carolina  
 2848. Cumberland (NC), County of, North Carolina  
 2849. Currituck (NC), County of, North Carolina  
 2850. Dare (NC), County of, North Carolina  
 2851. Davidson (NC), County of, North Carolina  
 2852. Davie (NC), County of, North Carolina  
 2853. Duplin (NC), County of, North Carolina  
 2854. Durham (NC), County of, North Carolina

2855. Fayetteville (NC), City of, North Carolina  
 2856. Forsyth (NC), County of, North Carolina  
 2857. Franklin (NC), County of, North Carolina  
 2858. Gaston (NC), County of, North Carolina  
 2859. Granville (NC), County of, North Carolina  
 2860. Greene (NC), County of, North Carolina  
 2861. Greensboro (NC), City of, North Carolina  
 2862. Guilford (NC), County of, North Carolina  
 2863. Halifax (NC), County of, North Carolina  
 2864. Haywood (NC), County of, North Carolina  
 2865. Henderson (NC), City of, North Carolina  
 2866. Hickory (NC), City of, North Carolina  
 2867. Iredell (NC), County of, North Carolina  
 2868. Jacksonville (NC), City of, North Carolina  
 2869. Jones (NC), County of, North Carolina  
 2870. Lee (NC), County of, North Carolina  
 2871. Lenoir (NC), County of, North Carolina  
 2872. Lincoln (NC), County of, North Carolina  
 2873. Madison (NC), County of, North Carolina  
 2874. Martin (NC), County of, North Carolina  
 2875. McDowell (NC), County of, North Carolina  
 2876. Mecklenburg (NC), County of, North Carolina  
 2877. Mitchell (NC), County of, North Carolina  
 2878. Moore (NC), County of, North Carolina  
 2879. New Hanover (NC), County of, North Carolina  
 2880. Onslow (NC), County of, North Carolina  
 2881. Orange (NC), County of, North Carolina  
 2882. Pamlico (NC), County of, North Carolina  
 2883. Pasquotank (NC), County of, North Carolina  
 2884. Person (NC), County of, North Carolina  
 2885. Pitt (NC), County of, North Carolina  
 2886. Polk (NC), County of, North Carolina  
 2887. Randolph (NC), County of, North Carolina  
 2888. Richmond (NC), County of, North Carolina  
 2889. Robeson (NC), County of, North Carolina  
 2890. Rockingham (NC), County of, North Carolina  
 2891. Rowan (NC), County of, North Carolina  
 2892. Rutherford (NC), County of, North Carolina  
 2893. Sampson (NC), County of, North Carolina  
 2894. Scotland (NC), County of, North Carolina  
 2895. Stokes (NC), County of, North Carolina  
 2896. Surry (NC), County of, North Carolina  
 2897. Tyrrell (NC), County of, North Carolina  
 2898. Vance (NC), County of, North Carolina  
 2899. Warren (NC), County of, North Carolina  
 2900. Washington (NC), County of, North Carolina  
 2901. Watauga (NC), County of, North Carolina  
 2902. Wayne (NC), County of, North Carolina  
 2903. Wilkes (NC), County of, North Carolina  
 2904. Wilmington (NC), City of, North Carolina  
 2905. Winston-Salem (NC), City of, North Carolina  
 2906. Yadkin (NC), County of, North Carolina  
 2907. Yancey (NC), County of, North Carolina  
 2908. Barnes (ND), County of, North Dakota  
 2909. Benson (ND), County of, North Dakota  
 2910. Bismarck (ND), City of, North Dakota  
 2911. Burleigh (ND), County of, North Dakota  
 2912. Cass (ND), County of, North Dakota  
 2913. Devils Lake (ND), City of, North Dakota  
 2914. Dickey (ND), County of, North Dakota  
 2915. Dunn (ND), County of, North Dakota  
 2916. Eddy (ND), County of, North Dakota  
 2917. Fargo (ND), City of, North Dakota  
 2918. Foster (ND), County of, North Dakota  
 2919. Grand Forks (ND), City of, North Dakota  
 2920. Grand Forks (ND), County of, North Dakota  
 2921. Lamoure (ND), County of, North Dakota  
 2922. Lisbon (ND), City of, North Dakota  
 2923. McKenzie (ND), County of, North Dakota  
 2924. McLean (ND), County of, North Dakota  
 2925. Mercer (ND), County of, North Dakota  
 2926. Mountrail (ND), County of, North Dakota  
 2927. Pembina (ND), County of, North Dakota  
 2928. Pierce (ND), County of, North Dakota  
 2929. Ramsey (ND), County of, North Dakota  
 2930. Ransom (ND), County of, North Dakota  
 2931. Richland (ND), County of, North Dakota  
 2932. Rolette (ND), County of, North Dakota  
 2933. Sargent (ND), County of, North Dakota  
 2934. Stark (ND), County of, North Dakota  
 2935. Towner (ND), County of, North Dakota  
 2936. Walsh (ND), County of, North Dakota  
 2937. Ward (ND), County of, North Dakota  
 2938. Wells (ND), County of, North Dakota  
 2939. Williams (ND), County of, North Dakota  
 2940. Adams (OH), County of, Ohio  
 2941. Akron (OH), City of, Ohio  
 2942. Allen (OH), County of, Ohio  
 2943. Ashland (OH), City of, Ohio  
 2944. Ashland (OH), County of, Ohio



2945. Ashtabula (OH), County of, Ohio  
 2946. Athens (OH), County of, Ohio  
 2947. Auglaize (OH), County of, Ohio  
 2948. Aurora (OH), City of, Ohio  
 2949. Barberton (OH), City of, Ohio  
 2950. Belmont (OH), County of, Ohio  
 2951. Boston (OH), Township of, Ohio  
 2952. Boston Heights (OH), Village of, Ohio  
 2953. Broadview Heights (OH), City of, Ohio  
 2954. Brooklyn Heights (OH), Village of, Ohio  
 2955. Brown (OH), County of, Ohio  
 2956. Brunswick (OH), City of, Ohio  
 2957. Butler (OH), County of, Ohio  
 2958. Carroll (OH), County of, Ohio  
 2959. Champaign (OH), County of, Ohio  
 2960. Cincinnati (OH), City of, Ohio  
 2961. Clermont (OH), County of, Ohio  
 2962. Cleveland (OH), City of, Ohio  
 2963. Clinton (OH), Village of, Ohio  
 2964. Clinton (OH), County of, Ohio  
 2965. Columbiana (OH), County of, Ohio  
 2966. Columbus (OH), City of, Ohio  
 2967. Copley (OH), Township of, Ohio  
 2968. Coshocton (OH), County of, Ohio  
 2969. Coventry (OH), Township of, Ohio  
 2970. Crawford (OH), County of, Ohio  
 2971. Cuyahoga Falls (OH), City of, Ohio  
 2972. Darke (OH), County of, Ohio  
 2973. Dayton (OH), City of, Ohio  
 2974. Delaware (OH), County of, Ohio  
 2975. East Cleveland (OH), City of, Ohio  
 2976. Elyria (OH), City of, Ohio  
 2977. Erie (OH), County of, Ohio  
 2978. Euclid (OH), City of, Ohio  
 2979. Fairfield (OH), City of, Ohio  
 2980. Fairfield (OH), County of, Ohio  
 2981. Fairlawn (OH), City of, Ohio  
 2982. Fayette (OH), County of, Ohio  
 2983. Findlay (OH), City of, Ohio  
 2984. Fostoria (OH), City of, Ohio  
 2985. Four County Board of Alcohol, Drug  
 Addiction and Mental Health Services (OH),  
 Ohio  
 2986. Franklin (OH), County of, Ohio  
 2987. Fulton (OH), County of, Ohio  
 2988. Gallia (OH), County of, Ohio  
 2989. Garfield Heights (OH), City of, Ohio  
 2990. Geauga (OH), County of, Ohio  
 2991. Green (OH), City of, Ohio  
 2992. Guernsey (OH), County of, Ohio  
 2993. Hamilton (OH), City of, Ohio  
 2994. Hamilton (OH), County of, Ohio  
 2995. Hancock (OH), County of, Ohio  
 2996. Harrison (OH), County of, Ohio  
 2997. Hocking (OH), County of, Ohio  
 2998. Huron (OH), City of, Ohio  
 2999. Huron (OH), County of, Ohio  
 3000. Ironton (OH), City of, Ohio  
 3001. Jackson (OH), County of, Ohio  
 3002. Jefferson (OH), County of, Ohio  
 3003. Kent (OH), City of, Ohio  
 3004. Knox (OH), County of, Ohio  
 3005. Lake (OH), County of, Ohio  
 3006. Lakemore (OH), Village of, Ohio  
 3007. Lakewood (OH), City of, Ohio  
 3008. Lawrence (OH), County of, Ohio  
 3009. Lebanon (OH), City of, Ohio  
 3010. Lexington (OH), Village of, Ohio\*  
 3011. Licking (OH), County of, Ohio  
 3012. Lima (OH), City of, Ohio  
 3013. Logan (OH), County of, Ohio  
 3014. Lorain (OH), City of, Ohio  
 3015. Lorain (OH), County of, Ohio  
 3016. Lucas (OH), County of, Ohio  
 3017. Lucas County Children Services Board of  
 Trustees (OH), Ohio  
 3018. Lyndhurst (OH), City of, Ohio  
 3019. Macedonia (OH), City of, Ohio  
 3020. Mansfield (OH), City of, Ohio  
 3021. Marietta (OH), City of, Ohio  
 3022. Marion (OH), County of, Ohio  
 3023. Mayfield Heights (OH), City of, Ohio  
 3024. Medina (OH), County of, Ohio  
 3025. Meigs (OH), County of, Ohio  
 3026. Mental Health & Recovery Services  
 Board of Allen, Auglaize, and Hardin Counties  
 (OH), Ohio  
 3027. Mental Health & Recovery Services  
 Board of Lucas County (OH), Ohio  
 3028. Mercer (OH), County of, Ohio  
 3029. Miami (OH), County of, Ohio  
 3030. Middletown (OH), City of, Ohio  
 3031. Mogadore (OH), Village of, Ohio  
 3032. Monroe (OH), County of, Ohio  
 3033. Montgomery (OH), County of, Ohio  
 3034. Morrow (OH), County of, Ohio  
 3035. Munroe Falls (OH), City of, Ohio  
 3036. Muskingum (OH), County of, Ohio  
 3037. New Franklin (OH), City of, Ohio  
 3038. Newburgh Heights (OH), Village of, Ohio  
 3039. Noble (OH), County of, Ohio  
 3040. North Olmsted (OH), City of, Ohio

- 3041. North Ridgeville (OH), City of, Ohio
- 3042. North Royalton (OH), City of, Ohio
- 3043. Norton (OH), City of, Ohio
- 3044. Norwalk (OH), City of, Ohio
- 3045. Olmsted Falls (OH), City of, Ohio
- 3046. Ottawa (OH), County of, Ohio
- 3047. Painesville (OH), Township of, Ohio
- 3048. Parma (OH), City of, Ohio
- 3049. Parma Heights (OH), City of, Ohio
- 3050. Peninsula (OH), Village of, Ohio
- 3051. Perry (OH), County of, Ohio
- 3052. Pike (OH), County of, Ohio
- 3053. Portage (OH), County of, Ohio
- 3054. Portsmouth (OH), City of, Ohio
- 3055. Ravenna (OH), City of, Ohio
- 3056. Richfield (OH), Village of, Ohio
- 3057. Richland County Children’s Services (OH), Ohio
- 3058. Ross (OH), County of, Ohio
- 3059. Sandusky (OH), City of, Ohio
- 3060. Sandusky (OH), County of, Ohio
- 3061. Scioto (OH), County of, Ohio
- 3062. Seneca (OH), County of, Ohio
- 3063. Seven Hills (OH), City of, Ohio
- 3064. Shelby (OH), County of, Ohio
- 3065. Silver Lake (OH), Village of, Ohio
- 3066. Springfield (OH), Township of, Ohio
- 3067. St. Marys (OH), City of, Ohio
- 3068. Stark (OH), County of, Ohio
- 3069. Stow (OH), City of, Ohio
- 3070. Strongsville (OH), City of, Ohio
- 3071. Tallmadge (OH), City of, Ohio
- 3072. Toledo (OH), City of, Ohio
- 3073. Trumbull (OH), County of, Ohio
- 3074. Tuscarawas (OH), County of, Ohio
- 3075. Valley Fire District (OH), Ohio
- 3076. Van Wert (OH), City of, Ohio
- 3077. Van Wert (OH), County of, Ohio
- 3078. Vinton (OH), County of, Ohio
- 3079. Warren (OH), City of, Ohio
- 3080. Warrensville Heights (OH), City of, Ohio
- 3081. Washington (OH), County of, Ohio
- 3082. Wayne (OH), County of, Ohio
- 3083. Wickliffe (OH), City of, Ohio
- 3084. Williams (OH), County of, Ohio
- 3085. Wyandot (OH), County of, Ohio
- 3086. Youngstown (OH), City of, Ohio
- 3087. Ada (OK), City of, Oklahoma
- 3088. Altus (OK), City of, Oklahoma
- 3089. Anadarko (OK), City of, Oklahoma
- 3090. Atoka (OK), County of, Oklahoma
- 3091. Beckham (OK), County of, Oklahoma
- 3092. Bethany (OK), City of, Oklahoma
- 3093. Broken Arrow (OK), City of, Oklahoma
- 3094. Burns Flat (OK), Town of, Oklahoma
- 3095. Caddo (OK), County of, Oklahoma
- 3096. Choctaw (OK), County of, Oklahoma
- 3097. Cimarron (OK), County of, Oklahoma
- 3098. Cleveland (OK), County of, Oklahoma
- 3099. Coal (OK), County of, Oklahoma
- 3100. Collinsville (OK), City of, Oklahoma\*
- 3101. Comanche (OK), County of, Oklahoma
- 3102. Craig (OK), County of, Oklahoma
- 3103. Creek (OK), County of, Oklahoma
- 3104. Custer (OK), County of, Oklahoma
- 3105. Delaware (OK), County of, Oklahoma
- 3106. Dewey (OK), County of, Oklahoma
- 3107. Edmond (OK), City of, Oklahoma
- 3108. El Reno (OK), City of, Oklahoma
- 3109. Elk City (OK), City of, Oklahoma
- 3110. Enid (OK), City of, Oklahoma
- 3111. Fort Cobb (OK), Town of, Oklahoma
- 3112. Garvin (OK), County of, Oklahoma
- 3113. Grady (OK), County of, Oklahoma
- 3114. Greer (OK), County of, Oklahoma
- 3115. Guthrie (OK), City of, Oklahoma
- 3116. Harmon (OK), County of, Oklahoma
- 3117. Harper (OK), County of, Oklahoma
- 3118. Haskell (OK), County of, Oklahoma
- 3119. Hughes (OK), County of, Oklahoma
- 3120. Jackson (OK), County of, Oklahoma
- 3121. Jefferson (OK), County of, Oklahoma
- 3122. Jenks (OK), City of, Oklahoma
- 3123. Johnston (OK), County of, Oklahoma
- 3124. Kay (OK), County of, Oklahoma
- 3125. Kiowa (OK), County of, Oklahoma
- 3126. Latimer (OK), County of, Oklahoma
- 3127. Lawton (OK), City of, Oklahoma
- 3128. Le Flore (OK), County of, Oklahoma
- 3129. Lincoln (OK), County of, Oklahoma
- 3130. Logan (OK), County of, Oklahoma
- 3131. Love (OK), County of, Oklahoma
- 3132. Major (OK), County of, Oklahoma
- 3133. Mayes (OK), County of, Oklahoma
- 3134. McClain (OK), County of, Oklahoma
- 3135. McCurtain (OK), County of, Oklahoma
- 3136. Midwest City (OK), City of, Oklahoma
- 3137. Muskogee (OK), City of, Oklahoma
- 3138. Muskogee (OK), County of, Oklahoma
- 3139. Mustang (OK), City of, Oklahoma
- 3140. Noble (OK), County of, Oklahoma
- 3141. Nowata (OK), County of, Oklahoma

3142. Okfuskee (OK), County of, Oklahoma  
3143. Oklahoma (OK), County of, Oklahoma  
3144. Oklahoma City (OK), City of, Oklahoma  
3145. Okmulgee (OK), County of, Oklahoma  
3146. Osage (OK), County of, Oklahoma  
3147. Ottawa (OK), County of, Oklahoma  
3148. Owasso (OK), City of, Oklahoma  
3149. Pawnee (OK), County of, Oklahoma  
3150. Payne (OK), County of, Oklahoma  
3151. Pittsburg (OK), County of, Oklahoma  
3152. Ponca City (OK), City of, Oklahoma  
3153. Pottawatomie (OK), County of, Oklahoma  
3154. Roger Mills (OK), County of, Oklahoma  
3155. Rogers (OK), County of, Oklahoma  
3156. Seminole (OK), City of, Oklahoma  
3157. Seminole (OK), County of, Oklahoma  
3158. Shawnee (OK), City of, Oklahoma  
3159. Stephens (OK), County of, Oklahoma  
3160. Stillwater (OK), City of, Oklahoma  
3161. Texas (OK), County of, Oklahoma  
3162. Tillman (OK), County of, Oklahoma  
3163. Tulsa (OK), City of, Oklahoma  
3164. Tulsa (OK), County of, Oklahoma  
3165. Washington (OK), County of, Oklahoma  
3166. Woods (OK), County of, Oklahoma  
3167. Woodward (OK), County of, Oklahoma  
3168. Yukon (OK), City of, Oklahoma  
3169. Clackamas (OR), County of, Oregon  
3170. Clatsop (OR), County of, Oregon  
3171. Columbia (OR), County of, Oregon  
3172. Coos (OR), County of, Oregon  
3173. Curry (OR), County of, Oregon  
3174. Jackson (OR), County of, Oregon  
3175. Josephine (OR), County of, Oregon  
3176. Lane (OR), County of, Oregon  
3177. Multnomah (OR), County of, Oregon  
3178. Portland (OR), City of, Oregon  
3179. Washington (OR), County of, Oregon  
3180. Yamhill (OR), County of, Oregon  
3181. Adams (PA), County of, Pennsylvania  
3182. Aliquippa (PA), City of, Pennsylvania  
3183. Allegheny (PA), County of, Pennsylvania  
3184. Allegheny (PA), County of (DA), Pennsylvania  
3185. Armstrong (PA), County of, Pennsylvania  
3186. Beaver (PA), County of, Pennsylvania  
3187. Bedford (PA), County of, Pennsylvania  
3188. Bensalem (PA), Township of, Pennsylvania  
3189. Berks (PA), County of (DA), Pennsylvania  
3190. Bradford (PA), County of, Pennsylvania  
3191. Bristol (PA), Township of, Pennsylvania  
3192. Bucks (PA), County of, Pennsylvania  
3193. Bucks (PA), County of (DA), Pennsylvania  
3194. Cambria (PA), County of, Pennsylvania  
3195. Carbon (PA), County of, Pennsylvania  
3196. Chester (PA), County of, Pennsylvania  
3197. Chester (PA), County of (DA), Pennsylvania  
3198. Clarion (PA), County of, Pennsylvania  
3199. Clearfield (PA), County of, Pennsylvania  
3200. Clearfield (PA), County of (DA), Pennsylvania  
3201. Clinton (PA), County of, Pennsylvania  
3202. Coatesville (PA), City of, Pennsylvania  
3203. Columbia (PA), County of, Pennsylvania  
3204. Cumberland (PA), County of, Pennsylvania  
3205. Dauphin (PA), County of, Pennsylvania  
3206. Dauphin (PA), County of (DA), Pennsylvania  
3207. Delaware (PA), County of, Pennsylvania  
3208. Delaware (PA), County of (DA), Pennsylvania  
3209. Edwardsville (PA), Borough of, Pennsylvania  
3210. Erie (PA), County of, Pennsylvania  
3211. Erie (PA), County of (DA), Pennsylvania  
3212. Exeter (PA), Borough of, Pennsylvania  
3213. Fairview (PA), Township of, Pennsylvania  
3214. Fayette (PA), County of, Pennsylvania  
3215. Forty Fort (PA), Borough of, Pennsylvania  
3216. Franklin (PA), County of, Pennsylvania  
3217. Greene (PA), County of, Pennsylvania  
3218. Hanover (PA), Township of, Pennsylvania  
3219. Hazleton (PA), City of, Pennsylvania  
3220. Huntingdon (PA), County of, Pennsylvania  
3221. Indiana (PA), County of, Pennsylvania  
3222. Kingston (PA), Borough of, Pennsylvania  
3223. Lackawanna (PA), County of, Pennsylvania  
3224. Lawrence (PA), County of, Pennsylvania  
3225. Lehigh (PA), County of, Pennsylvania  
3226. Lehigh (PA), County of (DA), Pennsylvania  
3227. Lock Haven (PA), City of, Pennsylvania

3228. Lower Makefield (PA), Township of, Pennsylvania
3229. Lower Southampton (PA), Township of, Pennsylvania
3230. Luzerne (PA), County of, Pennsylvania
3231. Lycoming (PA), County of, Pennsylvania
3232. Mahoning (PA), Township of (Lawrence County), Pennsylvania
3233. Mercer (PA), County of, Pennsylvania
3234. Middletown (PA), Township of, Pennsylvania
3235. Monroe (PA), County of, Pennsylvania
3236. Morrisville (PA), Borough of, Pennsylvania
3237. Nanticoke (PA), City of, Pennsylvania
3238. New Castle (PA), City of, Pennsylvania
3239. Newtown (PA), Township of, Pennsylvania
3240. Norristown (PA), Borough of, Pennsylvania
3241. Northampton (PA), County of, Pennsylvania
3242. Northampton (PA), County of (DA), Pennsylvania
3243. Northumberland (PA), County of, Pennsylvania
3244. Philadelphia (PA), City of, Pennsylvania
3245. Philadelphia (PA), City of (DA), Pennsylvania
3246. Pike (PA), County of, Pennsylvania
3247. Pittsburgh (PA), City of, Pennsylvania
3248. Plains (PA), Township of, Pennsylvania
3249. Schuylkill (PA), County of, Pennsylvania
3250. Southeastern Pennsylvania Transportation Authority (PA), Pennsylvania
3251. Sugar Notch (PA), Borough of, Pennsylvania
3252. Tioga (PA), County of, Pennsylvania
3253. Union (PA), Township of, Pennsylvania
3254. Wampum (PA), Borough of, Pennsylvania
3255. Warminster (PA), Township of, Pennsylvania
3256. Warrington (PA), Township of, Pennsylvania
3257. Washington (PA), County of, Pennsylvania
3258. West Norriton (PA), Township of, Pennsylvania
3259. West Pittston (PA), Borough of, Pennsylvania
3260. Westmoreland (PA), County of, Pennsylvania
3261. Westmoreland (PA), County of (DA), Pennsylvania
3262. Wilkes-Barre (PA), Township of, Pennsylvania
3263. Wilkes-Barre (PA), City of, Pennsylvania
3264. Wright (PA), Township of, Pennsylvania
3265. Wyoming (PA), Borough of, Pennsylvania
3266. Wyoming (PA), County of, Pennsylvania
3267. York (PA), County of, Pennsylvania
3268. Adjuntas (PR), Municipality of, Puerto Rico
3269. Arroyo (PR), Municipality of, Puerto Rico
3270. Barceloneta (PR), Municipality of, Puerto Rico
3271. Bayamon (PR), Municipality of, Puerto Rico
3272. Caguas (PR), Municipality of, Puerto Rico
3273. Canóvanas (PR), Municipality of, Puerto Rico
3274. Catano (PR), Municipality of, Puerto Rico
3275. Cayey (PR), Municipality of, Puerto Rico
3276. Ceiba (PR), Municipality of, Puerto Rico
3277. Cidra (PR), Municipality of, Puerto Rico
3278. Coamo (PR), Municipality of, Puerto Rico
3279. Guayama (PR), Municipality of, Puerto Rico
3280. Guayanilla (PR), Municipality of, Puerto Rico
3281. Isla De Vieques (PR), Municipality of, Puerto Rico
3282. Juncos (PR), Municipality of, Puerto Rico
3283. Loiza (PR), Municipality of, Puerto Rico
3284. Rio Grande (PR), Municipality of, Puerto Rico
3285. Sabana Grande (PR), Municipality of, Puerto Rico
3286. San Juan (PR), Municipality of, Puerto Rico
3287. Vega Alta (PR), Municipality of, Puerto Rico
3288. Villalba (PR), Municipality of, Puerto Rico
3289. Yabucoa (PR), Municipality of, Puerto Rico
3290. Barrington (RI), Town of, Rhode Island
3291. Bristol (RI), Town of, Rhode Island
3292. Burrillville (RI), Town of, Rhode Island
3293. Central Falls (RI), City of, Rhode Island
3294. Charlestown (RI), Town of, Rhode Island

3295. Coventry (RI), Town of, Rhode Island  
3296. Cranston (RI), City of, Rhode Island  
3297. Cumberland (RI), Town of, Rhode Island  
3298. East Greenwich (RI), Town of, Rhode Island  
3299. East Providence (RI), City of, Rhode Island  
3300. Foster (RI), Town of, Rhode Island  
3301. Glocester (RI), Town of, Rhode Island  
3302. Hopkinton (RI), Town of, Rhode Island  
3303. Jamestown (RI), Town of, Rhode Island  
3304. Johnston (RI), Town of, Rhode Island  
3305. Middletown (RI), Town of, Rhode Island  
3306. Narragansett (RI), Town of, Rhode Island  
3307. Newport (RI), City of, Rhode Island  
3308. North Kingstown (RI), Town of, Rhode Island  
3309. North Providence (RI), Town of, Rhode Island  
3310. Pawtucket (RI), City of, Rhode Island  
3311. Portsmouth (RI), Town of, Rhode Island  
3312. Providence (RI), City of, Rhode Island  
3313. Richmond (RI), Town of, Rhode Island  
3314. Scituate (RI), Town of, Rhode Island  
3315. Smithfield (RI), Town of, Rhode Island  
3316. South Kingstown (RI), Town of, Rhode Island  
3317. Warren (RI), Town of, Rhode Island  
3318. Warwick (RI), City of, Rhode Island  
3319. West Greenwich (RI), Town of, Rhode Island  
3320. West Warwick (RI), Town of, Rhode Island  
3321. Westerly (RI), Town of, Rhode Island  
3322. Woonsocket (RI), City of, Rhode Island  
3323. Abbeville (SC), County of, South Carolina  
3324. Aiken (SC), County of, South Carolina  
3325. Allendale (SC), County of, South Carolina  
3326. Anderson (SC), County of, South Carolina  
3327. Bamberg (SC), County of, South Carolina  
3328. Barnwell (SC), County of, South Carolina  
3329. Beaufort (SC), County of, South Carolina  
3330. Berkeley (SC), County of, South Carolina  
3331. Calhoun (SC), County of, South Carolina  
3332. Charleston (SC), City of, South Carolina  
3333. Charleston (SC), County of, South Carolina  
3334. Cherokee (SC), County of, South Carolina  
3335. Chester (SC), City of, South Carolina  
3336. Chester (SC), County of, South Carolina  
3337. Chesterfield (SC), County of, South Carolina  
3338. Clarendon (SC), County of, South Carolina  
3339. Colleton (SC), County of, South Carolina  
3340. Columbia (SC), City of, South Carolina  
3341. Dillon (SC), County of, South Carolina  
3342. Dorchester (SC), County of, South Carolina  
3343. Edgefield (SC), County of, South Carolina  
3344. Fairfield (SC), County of, South Carolina  
3345. Florence (SC), County of, South Carolina  
3346. Georgetown (SC), County of, South Carolina  
3347. Georgetown (SC), City of, South Carolina  
3348. Greenville (SC), County of, South Carolina  
3349. Greenwood (SC), County of, South Carolina  
3350. Hampton (SC), County of, South Carolina  
3351. Horry (SC), County of, South Carolina  
3352. Jasper (SC), County of, South Carolina  
3353. Kershaw (SC), County of, South Carolina  
3354. Kershaw County Hospital Board (SC), South Carolina  
3355. Lancaster (SC), County of, South Carolina  
3356. Laurens (SC), County of, South Carolina  
3357. Lee (SC), County of, South Carolina  
3358. Lexington (SC), County of, South Carolina  
3359. Marion (SC), County of, South Carolina  
3360. Marlboro (SC), County of, South Carolina  
3361. McCormick (SC), County of, South Carolina  
3362. Mount Pleasant (SC), Town of, South Carolina  
3363. Myrtle Beach (SC), City of, South Carolina  
3364. Newberry (SC), County of, South Carolina  
3365. North Charleston (SC), City of, South Carolina  
3366. Oconee (SC), County of, South Carolina  
3367. Orangeburg (SC), City of, South Carolina  
3368. Orangeburg (SC), County of, South Carolina  
3369. Pickens (SC), County of, South Carolina  
3370. Richland (SC), County of, South Carolina  
3371. Saluda (SC), County of, South Carolina  
3372. Spartanburg (SC), County of, South Carolina

3373. Summerville (SC), Town of, South Carolina
3374. Sumter (SC), County of, South Carolina
3375. Union (SC), County of, South Carolina
3376. Williamsburg (SC), County of, South Carolina
3377. York (SC), County of, South Carolina
3378. Pennington (SD), County of, South Dakota
3379. Arlington (TN), Town of, Tennessee
3380. Blount (TN), County of, Tennessee
3381. Campbell (TN), County of, Tennessee
3382. Cannon (TN), County of, Tennessee
3383. Claiborne (TN), County of, Tennessee
3384. Clarksville (TN), City of, Tennessee
3385. Crockett (TN), County of, Tennessee
3386. Dandridge (TN), Town of, Tennessee
3387. Decatur (TN), County of, Tennessee
3388. Decatur (TN), Town of, Tennessee
3389. Fentress (TN), County of, Tennessee
3390. Gatlinburg (TN), City of, Tennessee
3391. Germantown (TN), City of, Tennessee
3392. Greene (TN), County of, Tennessee
3393. Hamilton (TN), County of, Tennessee
3394. Hancock (TN), County of, Tennessee
3395. Hawkins (TN), County of, Tennessee
3396. Haywood (TN), County of, Tennessee
3397. Henderson (TN), County of, Tennessee
3398. Jefferson (TN), County of, Tennessee
3399. Johnson (TN), County of, Tennessee
3400. Lauderdale (TN), County of, Tennessee
3401. Lexington (TN), City of, Tennessee
3402. Madison (TN), County of, Tennessee
3403. Maryville (TN), City of, Tennessee
3404. Memphis (TN), City of, Tennessee
3405. Millington (TN), City of, Tennessee
3406. Montgomery (TN), County of, Tennessee
3407. Morgan (TN), County of, Tennessee
3408. Nashville-Davidson County (TN), Metropolitan Government of, Tennessee
3409. Obion (TN), County of, Tennessee
3410. Overton (TN), County of, Tennessee
3411. Pickett (TN), County of, Tennessee
3412. Pigeon Forge (TN), City of, Tennessee
3413. Ripley (TN), City of, Tennessee
3414. Rutherford (TN), County of, Tennessee
3415. Scott (TN), County of, Tennessee
3416. Shelby (TN), County of, Tennessee
3417. Smith (TN), County of, Tennessee
3418. Sumner (TN), County of, Tennessee
3419. Washington (TN), County of, Tennessee
3420. Williamson (TN), County of, Tennessee
3421. Angelina (TX), County of, Texas
3422. Bailey (TX), County of, Texas
3423. Bastrop (TX), County of, Texas
3424. Bee (TX), County of, Texas
3425. Bexar (TX), County of, Texas
3426. Bexar County Hospital District (TX), Texas
3427. Blanco (TX), County of, Texas
3428. Bowie (TX), County of, Texas
3429. Brazos (TX), County of, Texas
3430. Brooks (TX), County of, Texas
3431. Burleson (TX), County of, Texas
3432. Burleson County Hospital District (TX), County of, Texas
3433. Burnet (TX), County of, Texas
3434. Caldwell (TX), County of, Texas
3435. Calhoun (TX), County of, Texas
3436. Cameron (TX), County of, Texas
3437. Camp (TX), County of, Texas
3438. Cass (TX), County of, Texas
3439. Castro (TX), County of, Texas
3440. Cherokee (TX), County of, Texas
3441. Childress (TX), County of, Texas
3442. Clay (TX), County of, Texas
3443. Colorado (TX), County of, Texas
3444. Cooke (TX), County of, Texas
3445. Coryell (TX), County of, Texas
3446. Dallas (TX), County of, Texas
3447. Dallas County Hospital District (TX), Texas
3448. Delta (TX), County of, Texas
3449. Dimmit (TX), County of, Texas
3450. Duval (TX), County of, Texas
3451. Eagle Pass (TX), City of, Texas
3452. Ector (TX), County of, Texas
3453. El Paso (TX), County of, Texas
3454. Ellis (TX), County of, Texas
3455. Falls (TX), County of, Texas
3456. Fannin (TX), County of, Texas
3457. Fort Bend (TX), County of, Texas
3458. Franklin (TX), County of, Texas
3459. Freestone (TX), County of, Texas
3460. Galveston (TX), County of, Texas
3461. Grayson (TX), County of, Texas
3462. Guadalupe (TX), County of, Texas
3463. Guadalupe Valley Hospital (TX), Texas
3464. Hardin (TX), County of, Texas
3465. Harris (TX), County of, Texas
3466. Harris County Hospital District (TX), Texas

3467. Harrison (TX), County of, Texas  
3468. Haskell (TX), County of, Texas  
3469. Hays (TX), County of, Texas  
3470. Henderson (TX), County of, Texas  
3471. Hidalgo (TX), County of, Texas  
3472. Hopkins (TX), County of, Texas  
3473. Houston (TX), City of, Texas  
3474. Houston (TX), County of, Texas  
3475. Irving Independent School District (TX), Texas  
3476. Jasper (TX), County of, Texas  
3477. Jefferson (TX), County of, Texas  
3478. Jim Hogg (TX), County of, Texas  
3479. Jim Wells (TX), County of, Texas  
3480. Johnson (TX), County of, Texas  
3481. Jones (TX), County of, Texas  
3482. Kaufman (TX), County of, Texas  
3483. Kendall (TX), County of, Texas  
3484. Kerr (TX), County of, Texas  
3485. Kinney (TX), County of, Texas  
3486. Kleberg (TX), County of, Texas  
3487. Lamar (TX), County of, Texas  
3488. Laredo (TX), City of, Texas  
3489. La Salle (TX), County of, Texas  
3490. Leon (TX), County of, Texas  
3491. Leon Valley (TX), City of, Texas  
3492. Liberty (TX), County of, Texas  
3493. Limestone (TX), County of, Texas  
3494. Lubbock (TX), County of, Texas  
3495. Madison (TX), County of, Texas  
3496. Marion (TX), County of, Texas  
3497. Maverick (TX), County of, Texas  
3498. McLennan (TX), County of, Texas  
3499. McMullen (TX), County of, Texas  
3500. Milam (TX), County of, Texas  
3501. Mitchell (TX), County of, Texas  
3502. Montgomery (TX), County of, Texas  
3503. Morris (TX), County of, Texas  
3504. Nacogdoches (TX), County of, Texas  
3505. Newton (TX), County of, Texas  
3506. Nolan (TX), County of, Texas  
3507. Nueces (TX), County of, Texas  
3508. Nueces County Hospital District (TX), Texas  
3509. Ochiltree County Hospital District (TX), Texas  
3510. Orange (TX), County of, Texas  
3511. Palo Pinto County Hospital District (TX), Texas  
3512. Panola (TX), County of, Texas  
3513. Parker (TX), County of, Texas  
3514. Polk (TX), County of, Texas  
3515. Potter (TX), County of, Texas  
3516. Red River (TX), County of, Texas  
3517. Roberts (TX), County of, Texas  
3518. Robertson (TX), County of, Texas  
3519. Rockwall (TX), County of, Texas  
3520. Rusk (TX), County of, Texas  
3521. San Antonio (TX), City of, Texas  
3522. San Patricio (TX), County of, Texas  
3523. San Saba (TX), County of, Texas  
3524. Shackelford (TX), County of, Texas  
3525. Shelby (TX), County of, Texas  
3526. Smith (TX), County of, Texas  
3527. Socorro Independent School District (TX), Texas  
3528. Stephens (TX), County of, Texas  
3529. Tarrant (TX), County of, Texas  
3530. Tarrant County Hospital District (TX), Texas  
3531. Terrell (TX), County of, Texas  
3532. Texarkana Independent School District (TX), Texas  
3533. Throckmorton (TX), County of, Texas  
3534. Titus (TX), County of, Texas  
3535. Travis (TX), County of, Texas  
3536. Trinity (TX), County of, Texas  
3537. Upshur (TX), County of, Texas  
3538. Uvalde (TX), County of, Texas  
3539. Van Zandt (TX), County of, Texas  
3540. Walker (TX), County of, Texas  
3541. Waller (TX), County of, Texas  
3542. Webb (TX), County of, Texas  
3543. West Wharton County Hospital District (TX), Texas  
3544. Wichita (TX), County of, Texas  
3545. Williamson (TX), County of, Texas  
3546. Wilson (TX), County of, Texas  
3547. Wilson County Memorial Hospital District (TX), Texas  
3548. Wood (TX), County of, Texas  
3549. Zavala (TX), County of, Texas  
3550. Beaver (UT), County of, Utah  
3551. Cache (UT), County of, Utah  
3552. Carbon (UT), County of, Utah  
3553. Daggett (UT), County of, Utah  
3554. Davis (UT), County of, Utah  
3555. Duchesne (UT), County of, Utah  
3556. Emery (UT), County of, Utah  
3557. Garfield (UT), County of, Utah  
3558. Grand (UT), County of, Utah  
3559. Iron (UT), County of, Utah

3560. Juab (UT), County of, Utah  
3561. Kane (UT), County of, Utah  
3562. Millard (UT), County of, Utah  
3563. Piute (UT), County of, Utah  
3564. Rich (UT), County of, Utah  
3565. Salt Lake (UT), County of, Utah  
3566. San Juan (UT), County of, Utah  
3567. Sanpete (UT), County of, Utah  
3568. Sevier (UT), County of, Utah  
3569. Summit (UT), County of, Utah  
3570. Tooele (UT), County of, Utah  
3571. Tri-County Health Department (UT), Utah  
3572. Uintah (UT), County of, Utah  
3573. Utah (UT), County of, Utah  
3574. Wasatch (UT), County of, Utah  
3575. Washington (UT), County of, Utah  
3576. Wayne (UT), County of, Utah  
3577. Weber (UT), County of, Utah  
3578. Bennington (VT), Town of, Vermont  
3579. Brattleboro (VT), Town of, Vermont  
3580. Sharon (VT), Town of, Vermont  
3581. St. Albans (VT), City of, Vermont  
3582. Accomack (VA), County of, Virginia  
3583. Alexandria (VA), City of, Virginia  
3584. Alleghany (VA), County of, Virginia  
3585. Amherst (VA), County of, Virginia  
3586. Arlington (VA), County of, Virginia  
3587. Bland (VA), County of, Virginia  
3588. Botetourt (VA), County of, Virginia  
3589. Bristol (VA), City of, Virginia  
3590. Buchanan (VA), County of, Virginia  
3591. Buena Vista (VA), City of, Virginia  
3592. Carroll (VA), County of, Virginia  
3593. Charlotte (VA), County of, Virginia  
3594. Chesapeake (VA), City of, Virginia  
3595. Chesterfield (VA), County of, Virginia  
3596. Covington (VA), City of, Virginia  
3597. Culpeper (VA), County of, Virginia  
3598. Cumberland (VA), County of, Virginia  
3599. Danville (VA), City of, Virginia  
3600. Dickenson (VA), County of, Virginia  
3601. Dinwiddie (VA), County of, Virginia  
3602. Emporia (VA), City of, Virginia  
3603. Fairfax (VA), City of, Virginia  
3604. Fairfax (VA), County of, Virginia  
3605. Fauquier (VA), County of, Virginia  
3606. Floyd (VA), County of, Virginia  
3607. Franklin (VA), County of, Virginia  
3608. Frederick (VA), County of, Virginia  
3609. Fredericksburg (VA), City of, Virginia  
3610. Galax (VA), City of, Virginia  
3611. Giles (VA), County of, Virginia  
3612. Goochland (VA), County of, Virginia  
3613. Grayson (VA), County of, Virginia  
3614. Greensville (VA), County of, Virginia  
3615. Halifax (VA), County of, Virginia  
3616. Henrico (VA), County of, Virginia  
3617. Henry (VA), County of, Virginia  
3618. Hopewell (VA), City of, Virginia  
3619. Isle of Wight (VA), County of, Virginia  
3620. King and Queen (VA), County of, Virginia  
3621. Lee (VA), County of, Virginia  
3622. Lexington (VA), City of, Virginia  
3623. Loudoun (VA), County of, Virginia  
3624. Louisa (VA), County of, Virginia  
3625. Madison (VA), County of, Virginia  
3626. Martinsville (VA), City of, Virginia  
3627. Mecklenburg (VA), County of, Virginia  
3628. Montgomery (VA), County of, Virginia  
3629. Norfolk (VA), City of, Virginia  
3630. Northampton (VA), County of, Virginia  
3631. Northumberland (VA), County of, Virginia  
3632. Norton (VA), City of, Virginia  
3633. Page (VA), County of, Virginia  
3634. Patrick (VA), County of, Virginia  
3635. Pittsylvania (VA), County of, Virginia  
3636. Portsmouth (VA), City of, Virginia  
3637. Prince George (VA), County of, Virginia  
3638. Prince William (VA), County of, Virginia  
3639. Pulaski (VA), County of, Virginia  
3640. Radford (VA), City of, Virginia  
3641. Richlands (VA), Town of, Virginia  
3642. Richmond (VA), City of, Virginia  
3643. Richmond (VA), County of, Virginia  
3644. Roanoke (VA), City of, Virginia  
3645. Roanoke (VA), County of, Virginia  
3646. Rockbridge (VA), County of, Virginia  
3647. Russell (VA), County of, Virginia  
3648. Salem (VA), City of, Virginia  
3649. Scott (VA), County of, Virginia  
3650. Shenandoah (VA), County of, Virginia  
3651. Smyth (VA), County of, Virginia  
3652. Stafford (VA), County of, Virginia  
3653. Tazewell (VA), County of, Virginia  
3654. Virginia Beach (VA), City of (Sheriff), Virginia  
3655. Virginia Beach (VA), City of, Virginia  
3656. Warren (VA), County of, Virginia  
3657. Washington (VA), County of, Virginia  
3658. Waynesboro (VA), City of, Virginia



3659. Westmoreland (VA), County of, Virginia  
3660. Winchester (VA), City of, Virginia  
3661. Wise (VA), County of, Virginia  
3662. Wythe (VA), County of, Virginia  
3663. Anacortes (WA), City of, Washington  
3664. Bainbridge Island (WA), City of, Washington  
3665. Burlington (WA), City of, Washington  
3666. Chelan (WA), County of, Washington  
3667. Clallam (WA), County of, Washington  
3668. Clark (WA), County of, Washington  
3669. Everett (WA), City of, Washington  
3670. Franklin (WA), County of, Washington  
3671. Island (WA), County of, Washington  
3672. Jefferson (WA), County of, Washington  
3673. Kent (WA), City of, Washington  
3674. King (WA), County of, Washington  
3675. Kirkland (WA), City of, Washington  
3676. Kitsap (WA), County of, Washington  
3677. Kittitas (WA), County of, Washington  
3678. La Conner School District (WA), Washington  
3679. Lakewood (WA), City of, Washington  
3680. Lewis (WA), County of, Washington  
3681. Lincoln (WA), County of, Washington  
3682. Mount Vernon (WA), City of, Washington  
3683. Mount Vernon School District (WA), Washington  
3684. Olympia (WA), City of, Washington  
3685. Pierce (WA), County of, Washington  
3686. San Juan (WA), County of, Washington  
3687. Seattle (WA), City of, Washington  
3688. Sedro-Woolley (WA), City of, Washington  
3689. Sedro-Woolley School District (WA), Washington  
3690. Skagit (WA), County of, Washington  
3691. Snohomish (WA), County of, Washington  
3692. Spokane (WA), City of, Washington  
3693. Spokane (WA), County of, Washington  
3694. Tacoma (WA), City of, Washington  
3695. Thurston (WA), County of, Washington  
3696. Vancouver (WA), City of, Washington  
3697. Walla Walla (WA), County of, Washington  
3698. Whatcom (WA), County of, Washington  
3699. Whitman (WA), County of, Washington  
3700. Addison (Webster Springs) (WV), Town of, West Virginia  
3701. Barbour (WV), County of, West Virginia  
3702. Barboursville (WV), Village of, West Virginia  
3703. Beckley (WV), City of, West Virginia  
3704. Belington (WV), Town of, West Virginia  
3705. Belle (WV), Town of, West Virginia  
3706. Berkeley (WV), County of, West Virginia  
3707. Bluefield (WV), City of, West Virginia  
3708. Board of Education of Mason County Public Schools (WV), West Virginia  
3709. Boone (WV), County of, West Virginia  
3710. Braxton (WV), County of, West Virginia  
3711. Brooke (WV), County of, West Virginia  
3712. Buckhannon (WV), City of, West Virginia  
3713. Cabell (WV), County of, West Virginia  
3714. Calhoun (WV), County of, West Virginia  
3715. Ceredo (WV), City of, West Virginia  
3716. Charles Town (WV), City of, West Virginia  
3717. Chesapeake (WV), Town of, West Virginia  
3718. Clarksburg (WV), City of, West Virginia  
3719. Clay (WV), County of, West Virginia  
3720. Clendenin (WV), Town of, West Virginia  
3721. Delbarton (WV), Town of, West Virginia  
3722. Doddridge (WV), County of, West Virginia  
3723. Dunbar (WV), City of, West Virginia  
3724. Eleanor (WV), Town of, West Virginia  
3725. Elizabeth (WV), Town of, West Virginia  
3726. Fairmont (WV), City of, West Virginia  
3727. Fayette (WV), County of, West Virginia  
3728. Fort Gay (WV), Town of, West Virginia  
3729. Gauley Bridge (WV), Town of, West Virginia  
3730. Gilmer (WV), County of, West Virginia  
3731. Glenville (WV), Town of, West Virginia  
3732. Grafton (WV), City of, West Virginia  
3733. Grant (WV), County of, West Virginia  
3734. Granville (WV), Town of, West Virginia  
3735. Greenbrier (WV), County of, West Virginia  
3736. Hamlin (WV), Town of, West Virginia  
3737. Hancock (WV), County of, West Virginia  
3738. Hardy (WV), County of, West Virginia  
3739. Harrison (WV), County of, West Virginia  
3740. Harrisville (WV), Town of, West Virginia  
3741. Huntington (WV), City of, West Virginia  
3742. Hurricane (WV), City of, West Virginia  
3743. Jackson (WV), County of, West Virginia  
3744. Jefferson (WV), County of, West Virginia  
3745. Junior (WV), Town of, West Virginia

3746. Kanawha (WV), County of, West Virginia  
3747. Kenova (WV), City of, West Virginia  
3748. Lewis (WV), County of, West Virginia  
3749. Logan (WV), City of, West Virginia  
3750. Logan (WV), County of, West Virginia  
3751. Madison (WV), City of, West Virginia  
3752. Man (WV), Town of, West Virginia  
3753. Marion (WV), County of, West Virginia  
3754. Marshall (WV), County of, West Virginia  
3755. Mason (WV), County of, West Virginia  
3756. Matewan (WV), Town of, West Virginia  
3757. McDowell (WV), County of, West Virginia  
3758. Milton (WV), Town of, West Virginia  
3759. Mineral (WV), County of, West Virginia  
3760. Mingo (WV), County of, West Virginia  
3761. Monongalia (WV), County of, West Virginia  
3762. Monroe (WV), County of, West Virginia  
3763. Montgomery (WV), City of, West Virginia  
3764. Morgan (WV), County of, West Virginia  
3765. Moundsville (WV), City of, West Virginia  
3766. Mullens (WV), City of, West Virginia  
3767. Nicholas (WV), County of, West Virginia  
3768. Nitro (WV), City of, West Virginia  
3769. Oceana (WV), Town of, West Virginia  
3770. Ohio (WV), County of, West Virginia  
3771. Parkersburg (WV), City of, West Virginia  
3772. Pendleton (WV), County of, West Virginia  
3773. Philippi (WV), City of, West Virginia  
3774. Pleasants (WV), County of, West Virginia  
3775. Pocahontas (WV), County of, West Virginia  
3776. Point Pleasant (WV), City of, West Virginia  
3777. Preston (WV), County of, West Virginia  
3778. Princeton (WV), City of, West Virginia  
3779. Putnam (WV), County of, West Virginia  
3780. Quinwood (WV), Town of, West Virginia  
3781. Rainelle (WV), Town of, West Virginia  
3782. Randolph (WV), County of, West Virginia  
3783. Ravenswood (WV), City of, West Virginia  
3784. Richwood (WV), City of, West Virginia  
3785. Ripley (WV), City of, West Virginia  
3786. Ritchie (WV), County of, West Virginia  
3787. Roane (WV), County of, West Virginia  
3788. Romney (WV), City of, West Virginia  
3789. Rupert (WV), Town of, West Virginia  
3790. Saint Albans (WV), City of, West Virginia  
3791. Smithers (WV), City of, West Virginia  
3792. Sophia (WV), Town of, West Virginia  
3793. South Charleston (WV), City of, West Virginia  
3794. Spencer (WV), City of, West Virginia  
3795. St. Marys (WV), City of, West Virginia  
3796. Star City (WV), Town of, West Virginia  
3797. Summersville (WV), City of, West Virginia  
3798. Sutton (WV), Town of, West Virginia  
3799. Taylor (WV), County of, West Virginia  
3800. Tucker (WV), County of, West Virginia  
3801. Tyler (WV), County of, West Virginia  
3802. Upshur (WV), County of, West Virginia  
3803. Vienna (WV), City of, West Virginia  
3804. Wayne (WV), County of, West Virginia  
3805. Webster (WV), County of, West Virginia  
3806. Weirton (WV), City of, West Virginia  
3807. West Hamlin (WV), Town of, West Virginia  
3808. Wetzel (WV), County of, West Virginia  
3809. White Sulphur Springs (WV), City of, West Virginia  
3810. Whitesville (WV), Town of, West Virginia  
3811. Williamstown (WV), City of, West Virginia  
3812. Winfield (WV), Town of, West Virginia  
3813. Wirt (WV), County of, West Virginia  
3814. Wood (WV), County of, West Virginia  
3815. Adams (WI), County of, Wisconsin  
3816. Ashland (WI), County of, Wisconsin  
3817. Barron (WI), County of, Wisconsin  
3818. Bayfield (WI), County of, Wisconsin  
3819. Brown (WI), County of, Wisconsin  
3820. Buffalo (WI), County of, Wisconsin  
3821. Burnett (WI), County of, Wisconsin  
3822. Calumet (WI), County of, Wisconsin  
3823. Chippewa (WI), County of, Wisconsin  
3824. Clark (WI), County of, Wisconsin  
3825. Columbia (WI), County of, Wisconsin  
3826. Crawford (WI), County of, Wisconsin  
3827. Cudahy (WI), City of, Wisconsin  
3828. Dane (WI), County of, Wisconsin  
3829. Dodge (WI), County of, Wisconsin  
3830. Door (WI), County of, Wisconsin  
3831. Douglas (WI), County of, Wisconsin  
3832. Dunn (WI), County of, Wisconsin  
3833. Eau Claire (WI), County of, Wisconsin

3834. Florence (WI), County of, Wisconsin  
3835. Fond du Lac (WI), County of, Wisconsin  
3836. Forest (WI), County of, Wisconsin  
3837. Franklin (WI), City of, Wisconsin  
3838. Grant (WI), County of, Wisconsin  
3839. Green (WI), County of, Wisconsin  
3840. Green Lake (WI), County of, Wisconsin  
3841. Greenfield (WI), City of, Wisconsin  
3842. Iowa (WI), County of, Wisconsin  
3843. Iron (WI), County of, Wisconsin  
3844. Jackson (WI), County of, Wisconsin  
3845. Janesville (WI), City of, Wisconsin  
3846. Jefferson (WI), County of, Wisconsin  
3847. Juneau (WI), County of, Wisconsin  
3848. Kenosha (WI), City of, Wisconsin  
3849. Kenosha (WI), County of, Wisconsin  
3850. Kewaunee (WI), County of, Wisconsin  
3851. La Crosse (WI), County of, Wisconsin  
3852. Lafayette (WI), County of, Wisconsin  
3853. Langlade (WI), County of, Wisconsin  
3854. Lincoln (WI), County of, Wisconsin  
3855. Manitowoc (WI), County of, Wisconsin  
3856. Marathon (WI), County of, Wisconsin  
3857. Marinette (WI), City of, Wisconsin  
3858. Marinette (WI), County of, Wisconsin  
3859. Marquette (WI), County of, Wisconsin  
3860. Menominee (WI), County of, Wisconsin  
3861. Milwaukee (WI), City of, Wisconsin  
3862. Milwaukee (WI), County of, Wisconsin  
3863. Monroe (WI), County of, Wisconsin  
3864. Mount Pleasant (WI), Village of,  
Wisconsin  
3865. Oak Creek (WI), City of, Wisconsin  
3866. Oconto (WI), County of, Wisconsin  
3867. Oneida (WI), County of, Wisconsin  
3868. Outagamie (WI), County of, Wisconsin  
3869. Ozaukee (WI), County of, Wisconsin  
3870. Pepin (WI), County of, Wisconsin  
3871. Pierce (WI), County of, Wisconsin  
3872. Pleasant Prairie (WI), Village of,  
Wisconsin  
3873. Portage (WI), County of, Wisconsin  
3874. Price (WI), County of, Wisconsin  
3875. Racine (WI), County of, Wisconsin  
3876. Richland (WI), County of, Wisconsin  
3877. Rock (WI), County of, Wisconsin  
3878. Rusk (WI), County of, Wisconsin  
3879. Sauk (WI), County of, Wisconsin  
3880. Sawyer (WI), County of, Wisconsin  
3881. Shawano (WI), County of, Wisconsin  
3882. Sheboygan (WI), County of, Wisconsin  
3883. South Milwaukee (WI), City of,  
Wisconsin  
3884. St. Croix (WI), County of, Wisconsin  
3885. Sturtevant (WI), Village of, Wisconsin  
3886. Superior (WI), City of, Wisconsin  
3887. Taylor (WI), County of, Wisconsin  
3888. Trempealeau (WI), County of, Wisconsin  
3889. Union Grove (WI), Village of, Wisconsin  
3890. Vernon (WI), County of, Wisconsin  
3891. Vilas (WI), County of, Wisconsin  
3892. Walworth (WI), County of, Wisconsin  
3893. Washburn (WI), County of, Wisconsin  
3894. Washington (WI), County of, Wisconsin  
3895. Waukesha (WI), County of, Wisconsin  
3896. Waupaca (WI), County of, Wisconsin  
3897. Waushara (WI), County of, Wisconsin  
3898. Wauwatosa (WI), City of, Wisconsin  
3899. West Allis (WI), City of, Wisconsin  
3900. Winnebago (WI), County of, Wisconsin  
3901. Wood (WI), County of, Wisconsin  
3902. Yorkville (WI), Village of, Wisconsin  
3903. Carbon (WY), County of, Wyoming  
3904. Casper (WY), City of, Wyoming  
3905. Cheyenne (WY), City of, Wyoming  
3906. Green River (WY), City of, Wyoming  
3907. Riverton (WY), City of, Wyoming  
3908. Rock Springs (WY), City of, Wyoming  
3909. Sweetwater (WY), County of, Wyoming

**EXHIBIT D**

**[Intentionally Omitted]**

## **EXHIBIT E**

### **List of Opioid Remediation Uses**

#### **Schedule A Core Strategies**

States and Qualifying Block Grantees shall choose from among the abatement strategies listed in Schedule B. However, priority shall be given to the following core abatement strategies (“*Core Strategies*”).<sup>1</sup>

#### **A. NALOXONE OR OTHER FDA-APPROVED DRUG TO REVERSE OPIOID OVERDOSES**

1. Expand training for first responders, schools, community support groups and families; and
2. Increase distribution to individuals who are uninsured or whose insurance does not cover the needed service.

#### **B. MEDICATION-ASSISTED TREATMENT (“MAT”) DISTRIBUTION AND OTHER OPIOID-RELATED TREATMENT**

1. Increase distribution of MAT to individuals who are uninsured or whose insurance does not cover the needed service;
2. Provide education to school-based and youth-focused programs that discourage or prevent misuse;
3. Provide MAT education and awareness training to healthcare providers, EMTs, law enforcement, and other first responders; and
4. Provide treatment and recovery support services such as residential and inpatient treatment, intensive outpatient treatment, outpatient therapy or counseling, and recovery housing that allow or integrate medication and with other support services.

<sup>1</sup> As used in this Schedule A, words like “expand,” “fund,” “provide” or the like shall not indicate a preference for new or existing programs.

**C. PREGNANT & POSTPARTUM WOMEN**

1. Expand Screening, Brief Intervention, and Referral to Treatment (“*SBIRT*”) services to non-Medicaid eligible or uninsured pregnant women;
2. Expand comprehensive evidence-based treatment and recovery services, including MAT, for women with co-occurring Opioid Use Disorder (“*OUD*”) and other Substance Use Disorder (“*SUD*”)/Mental Health disorders for uninsured individuals for up to 12 months postpartum; and
3. Provide comprehensive wrap-around services to individuals with OUD, including housing, transportation, job placement/training, and childcare.

**D. EXPANDING TREATMENT FOR NEONATAL ABSTINENCE SYNDROME (“*NAS*”)**

1. Expand comprehensive evidence-based and recovery support for NAS babies;
2. Expand services for better continuum of care with infant-need dyad; and
3. Expand long-term treatment and services for medical monitoring of NAS babies and their families.

**E. EXPANSION OF WARM HAND-OFF PROGRAMS AND RECOVERY SERVICES**

1. Expand services such as navigators and on-call teams to begin MAT in hospital emergency departments;
2. Expand warm hand-off services to transition to recovery services;
3. Broaden scope of recovery services to include co-occurring SUD or mental health conditions;
4. Provide comprehensive wrap-around services to individuals in recovery, including housing, transportation, job placement/training, and childcare; and
5. Hire additional social workers or other behavioral health workers to facilitate expansions above.

**F. TREATMENT FOR INCARCERATED POPULATION**

1. Provide evidence-based treatment and recovery support, including MAT for persons with OUD and co-occurring SUD/MH disorders within and transitioning out of the criminal justice system; and
2. Increase funding for jails to provide treatment to inmates with OUD.

**G. PREVENTION PROGRAMS**

1. Funding for media campaigns to prevent opioid use (similar to the FDA’s “Real Cost” campaign to prevent youth from misusing tobacco);
2. Funding for evidence-based prevention programs in schools;
3. Funding for medical provider education and outreach regarding best prescribing practices for opioids consistent with the 2016 CDC guidelines, including providers at hospitals (academic detailing);
4. Funding for community drug disposal programs; and
5. Funding and training for first responders to participate in pre-arrest diversion programs, post-overdose response teams, or similar strategies that connect at-risk individuals to behavioral health services and supports.

**H. EXPANDING SYRINGE SERVICE PROGRAMS**

1. Provide comprehensive syringe services programs with more wrap-around services, including linkage to OUD treatment, access to sterile syringes and linkage to care and treatment of infectious diseases.

**I. EVIDENCE-BASED DATA COLLECTION AND RESEARCH ANALYZING THE EFFECTIVENESS OF THE ABATEMENT STRATEGIES WITHIN THE STATE**

## Schedule B Approved Uses

Support treatment of Opioid Use Disorder (OUD) and any co-occurring Substance Use Disorder or Mental Health (SUD/MH) conditions through evidence-based or evidence-informed programs or strategies that may include, but are not limited to, the following:

PART ONE: TREATMENT
---------------------

### A. TREAT OPIOID USE DISORDER (OUD)

Support treatment of Opioid Use Disorder (“*OUD*”) and any co-occurring Substance Use Disorder or Mental Health (“*SUD/MH*”) conditions through evidence-based or evidence-informed programs or strategies that may include, but are not limited to, those that:<sup>2</sup>

1. Expand availability of treatment for OUD and any co-occurring SUD/MH conditions, including all forms of Medication-Assisted Treatment (“*MAT*”) approved by the U.S. Food and Drug Administration.
2. Support and reimburse evidence-based services that adhere to the American Society of Addiction Medicine (“*ASAM*”) continuum of care for OUD and any co-occurring SUD/MH conditions.
3. Expand telehealth to increase access to treatment for OUD and any co-occurring SUD/MH conditions, including *MAT*, as well as counseling, psychiatric support, and other treatment and recovery support services.
4. Improve oversight of Opioid Treatment Programs (“*OTPs*”) to assure evidence-based or evidence-informed practices such as adequate methadone dosing and low threshold approaches to treatment.
5. Support mobile intervention, treatment, and recovery services, offered by qualified professionals and service providers, such as peer recovery coaches, for persons with OUD and any co-occurring SUD/MH conditions and for persons who have experienced an opioid overdose.
6. Provide treatment of trauma for individuals with OUD (*e.g.*, violence, sexual assault, human trafficking, or adverse childhood experiences) and family members (*e.g.*, surviving family members after an overdose or overdose fatality), and training of health care personnel to identify and address such trauma.
7. Support evidence-based withdrawal management services for people with OUD and any co-occurring mental health conditions.

<sup>2</sup> As used in this Schedule B, words like “expand,” “fund,” “provide” or the like shall not indicate a preference for new or existing programs.



8. Provide training on MAT for health care providers, first responders, students, or other supporting professionals, such as peer recovery coaches or recovery outreach specialists, including telementoring to assist community-based providers in rural or underserved areas.
9. Support workforce development for addiction professionals who work with persons with OUD and any co-occurring SUD/MH conditions.
10. Offer fellowships for addiction medicine specialists for direct patient care, instructors, and clinical research for treatments.
11. Offer scholarships and supports for behavioral health practitioners or workers involved in addressing OUD and any co-occurring SUD/MH or mental health conditions, including, but not limited to, training, scholarships, fellowships, loan repayment programs, or other incentives for providers to work in rural or underserved areas.
12. Provide funding and training for clinicians to obtain a waiver under the federal Drug Addiction Treatment Act of 2000 (“*DATA 2000*”) to prescribe MAT for OUD, and provide technical assistance and professional support to clinicians who have obtained a *DATA 2000* waiver.
13. Disseminate web-based training curricula, such as the American Academy of Addiction Psychiatry’s Provider Clinical Support Service–Opioids web-based training curriculum and motivational interviewing.
14. Develop and disseminate new curricula, such as the American Academy of Addiction Psychiatry’s Provider Clinical Support Service for Medication–Assisted Treatment.

**B. SUPPORT PEOPLE IN TREATMENT AND RECOVERY**

Support people in recovery from OUD and any co-occurring SUD/MH conditions through evidence-based or evidence-informed programs or strategies that may include, but are not limited to, the programs or strategies that:

1. Provide comprehensive wrap-around services to individuals with OUD and any co-occurring SUD/MH conditions, including housing, transportation, education, job placement, job training, or childcare.
2. Provide the full continuum of care of treatment and recovery services for OUD and any co-occurring SUD/MH conditions, including supportive housing, peer support services and counseling, community navigators, case management, and connections to community-based services.
3. Provide counseling, peer-support, recovery case management and residential treatment with access to medications for those who need it to persons with OUD and any co-occurring SUD/MH conditions.

4. Provide access to housing for people with OUD and any co-occurring SUD/MH conditions, including supportive housing, recovery housing, housing assistance programs, training for housing providers, or recovery housing programs that allow or integrate FDA-approved medication with other support services.
5. Provide community support services, including social and legal services, to assist in deinstitutionalizing persons with OUD and any co-occurring SUD/MH conditions.
6. Support or expand peer-recovery centers, which may include support groups, social events, computer access, or other services for persons with OUD and any co-occurring SUD/MH conditions.
7. Provide or support transportation to treatment or recovery programs or services for persons with OUD and any co-occurring SUD/MH conditions.
8. Provide employment training or educational services for persons in treatment for or recovery from OUD and any co-occurring SUD/MH conditions.
9. Identify successful recovery programs such as physician, pilot, and college recovery programs, and provide support and technical assistance to increase the number and capacity of high-quality programs to help those in recovery.
10. Engage non-profits, faith-based communities, and community coalitions to support people in treatment and recovery and to support family members in their efforts to support the person with OUD in the family.
11. Provide training and development of procedures for government staff to appropriately interact and provide social and other services to individuals with or in recovery from OUD, including reducing stigma.
12. Support stigma reduction efforts regarding treatment and support for persons with OUD, including reducing the stigma on effective treatment.
13. Create or support culturally appropriate services and programs for persons with OUD and any co-occurring SUD/MH conditions, including new Americans.
14. Create and/or support recovery high schools.
15. Hire or train behavioral health workers to provide or expand any of the services or supports listed above.

**C. CONNECT PEOPLE WHO NEED HELP TO THE HELP THEY NEED  
(CONNECTIONS TO CARE)**

Provide connections to care for people who have—or are at risk of developing—OUD and any co-occurring SUD/MH conditions through evidence-based or evidence-informed programs or strategies that may include, but are not limited to, those that:

1. Ensure that health care providers are screening for OUD and other risk factors and know how to appropriately counsel and treat (or refer if necessary) a patient for OUD treatment.
2. Fund SBIRT programs to reduce the transition from use to disorders, including SBIRT services to pregnant women who are uninsured or not eligible for Medicaid.
3. Provide training and long-term implementation of SBIRT in key systems (health, schools, colleges, criminal justice, and probation), with a focus on youth and young adults when transition from misuse to opioid disorder is common.
4. Purchase automated versions of SBIRT and support ongoing costs of the technology.
5. Expand services such as navigators and on-call teams to begin MAT in hospital emergency departments.
6. Provide training for emergency room personnel treating opioid overdose patients on post-discharge planning, including community referrals for MAT, recovery case management or support services.
7. Support hospital programs that transition persons with OUD and any co-occurring SUD/MH conditions, or persons who have experienced an opioid overdose, into clinically appropriate follow-up care through a bridge clinic or similar approach.
8. Support crisis stabilization centers that serve as an alternative to hospital emergency departments for persons with OUD and any co-occurring SUD/MH conditions or persons that have experienced an opioid overdose.
9. Support the work of Emergency Medical Systems, including peer support specialists, to connect individuals to treatment or other appropriate services following an opioid overdose or other opioid-related adverse event.
10. Provide funding for peer support specialists or recovery coaches in emergency departments, detox facilities, recovery centers, recovery housing, or similar settings; offer services, supports, or connections to care to persons with OUD and any co-occurring SUD/MH conditions or to persons who have experienced an opioid overdose.
11. Expand warm hand-off services to transition to recovery services.
12. Create or support school-based contacts that parents can engage with to seek immediate treatment services for their child; and support prevention, intervention, treatment, and recovery programs focused on young people.
13. Develop and support best practices on addressing OUD in the workplace.
14. Support assistance programs for health care providers with OUD.

15. Engage non-profits and the faith community as a system to support outreach for treatment.
16. Support centralized call centers that provide information and connections to appropriate services and supports for persons with OUD and any co-occurring SUD/MH conditions.

**D. ADDRESS THE NEEDS OF CRIMINAL JUSTICE-INVOLVED PERSONS**

Address the needs of persons with OUD and any co-occurring SUD/MH conditions who are involved in, are at risk of becoming involved in, or are transitioning out of the criminal justice system through evidence-based or evidence-informed programs or strategies that may include, but are not limited to, those that:

1. Support pre-arrest or pre-arraignment diversion and deflection strategies for persons with OUD and any co-occurring SUD/MH conditions, including established strategies such as:
  1. Self-referral strategies such as the Angel Programs or the Police Assisted Addiction Recovery Initiative (“*PAARF*”);
  2. Active outreach strategies such as the Drug Abuse Response Team (“*DART*”) model;
  3. “Naloxone Plus” strategies, which work to ensure that individuals who have received naloxone to reverse the effects of an overdose are then linked to treatment programs or other appropriate services;
  4. Officer prevention strategies, such as the Law Enforcement Assisted Diversion (“*LEAD*”) model;
  5. Officer intervention strategies such as the Leon County, Florida Adult Civil Citation Network or the Chicago Westside Narcotics Diversion to Treatment Initiative; or
  6. Co-responder and/or alternative responder models to address OUD-related 911 calls with greater SUD expertise.
2. Support pre-trial services that connect individuals with OUD and any co-occurring SUD/MH conditions to evidence-informed treatment, including MAT, and related services.
3. Support treatment and recovery courts that provide evidence-based options for persons with OUD and any co-occurring SUD/MH conditions.
4. Provide evidence-informed treatment, including MAT, recovery support, harm reduction, or other appropriate services to individuals with OUD and any co-occurring SUD/MH conditions who are incarcerated in jail or prison.

5. Provide evidence-informed treatment, including MAT, recovery support, harm reduction, or other appropriate services to individuals with OUD and any co-occurring SUD/MH conditions who are leaving jail or prison or have recently left jail or prison, are on probation or parole, are under community corrections supervision, or are in re-entry programs or facilities.
6. Support critical time interventions (“CTP”), particularly for individuals living with dual-diagnosis OUD/serious mental illness, and services for individuals who face immediate risks and service needs and risks upon release from correctional settings.
7. Provide training on best practices for addressing the needs of criminal justice-involved persons with OUD and any co-occurring SUD/MH conditions to law enforcement, correctional, or judicial personnel or to providers of treatment, recovery, harm reduction, case management, or other services offered in connection with any of the strategies described in this section.

**E. ADDRESS THE NEEDS OF PREGNANT OR PARENTING WOMEN AND THEIR FAMILIES, INCLUDING BABIES WITH NEONATAL ABSTINENCE SYNDROME**

Address the needs of pregnant or parenting women with OUD and any co-occurring SUD/MH conditions, and the needs of their families, including babies with neonatal abstinence syndrome (“NAS”), through evidence-based or evidence-informed programs or strategies that may include, but are not limited to, those that:

1. Support evidence-based or evidence-informed treatment, including MAT, recovery services and supports, and prevention services for pregnant women—or women who could become pregnant—who have OUD and any co-occurring SUD/MH conditions, and other measures to educate and provide support to families affected by Neonatal Abstinence Syndrome.
2. Expand comprehensive evidence-based treatment and recovery services, including MAT, for uninsured women with OUD and any co-occurring SUD/MH conditions for up to 12 months postpartum.
3. Provide training for obstetricians or other healthcare personnel who work with pregnant women and their families regarding treatment of OUD and any co-occurring SUD/MH conditions.
4. Expand comprehensive evidence-based treatment and recovery support for NAS babies; expand services for better continuum of care with infant-need dyad; and expand long-term treatment and services for medical monitoring of NAS babies and their families.
5. Provide training to health care providers who work with pregnant or parenting women on best practices for compliance with federal requirements that children born with NAS get referred to appropriate services and receive a plan of safe care.

6. Provide child and family supports for parenting women with OUD and any co-occurring SUD/MH conditions.
7. Provide enhanced family support and child care services for parents with OUD and any co-occurring SUD/MH conditions.
8. Provide enhanced support for children and family members suffering trauma as a result of addiction in the family; and offer trauma-informed behavioral health treatment for adverse childhood events.
9. Offer home-based wrap-around services to persons with OUD and any co-occurring SUD/MH conditions, including, but not limited to, parent skills training.
10. Provide support for Children’s Services—Fund additional positions and services, including supportive housing and other residential services, relating to children being removed from the home and/or placed in foster care due to custodial opioid use.

PART TWO: PREVENTION

**F. PREVENT OVER-PRESCRIBING AND ENSURE APPROPRIATE PRESCRIBING AND DISPENSING OF OPIOIDS**

Support efforts to prevent over-prescribing and ensure appropriate prescribing and dispensing of opioids through evidence-based or evidence-informed programs or strategies that may include, but are not limited to, the following:

1. Funding medical provider education and outreach regarding best prescribing practices for opioids consistent with the Guidelines for Prescribing Opioids for Chronic Pain from the U.S. Centers for Disease Control and Prevention, including providers at hospitals (academic detailing).
2. Training for health care providers regarding safe and responsible opioid prescribing, dosing, and tapering patients off opioids.
3. Continuing Medical Education (CME) on appropriate prescribing of opioids.
4. Providing Support for non-opioid pain treatment alternatives, including training providers to offer or refer to multi-modal, evidence-informed treatment of pain.
5. Supporting enhancements or improvements to Prescription Drug Monitoring Programs (“PDMPs”), including, but not limited to, improvements that:
  1. Increase the number of prescribers using PDMPs;
  2. Improve point-of-care decision-making by increasing the quantity, quality, or format of data available to prescribers using PDMPs, by improving the interface that prescribers use to access PDMP data, or both; or

3. Enable states to use PDMP data in support of surveillance or intervention strategies, including MAT referrals and follow-up for individuals identified within PDMP data as likely to experience OUD in a manner that complies with all relevant privacy and security laws and rules.
6. Ensuring PDMPs incorporate available overdose/naloxone deployment data, including the United States Department of Transportation’s Emergency Medical Technician overdose database in a manner that complies with all relevant privacy and security laws and rules.
7. Increasing electronic prescribing to prevent diversion or forgery.
8. Educating dispensers on appropriate opioid dispensing.

#### **G. PREVENT MISUSE OF OPIOIDS**

Support efforts to discourage or prevent misuse of opioids through evidence-based or evidence-informed programs or strategies that may include, but are not limited to, the following:

1. Funding media campaigns to prevent opioid misuse.
2. Corrective advertising or affirmative public education campaigns based on evidence.
3. Public education relating to drug disposal.
4. Drug take-back disposal or destruction programs.
5. Funding community anti-drug coalitions that engage in drug prevention efforts.
6. Supporting community coalitions in implementing evidence-informed prevention, such as reduced social access and physical access, stigma reduction—including staffing, educational campaigns, support for people in treatment or recovery, or training of coalitions in evidence-informed implementation, including the Strategic Prevention Framework developed by the U.S. Substance Abuse and Mental Health Services Administration (“SAMHSA”).
7. Engaging non-profits and faith-based communities as systems to support prevention.
8. Funding evidence-based prevention programs in schools or evidence-informed school and community education programs and campaigns for students, families, school employees, school athletic programs, parent-teacher and student associations, and others.
9. School-based or youth-focused programs or strategies that have demonstrated effectiveness in preventing drug misuse and seem likely to be effective in preventing the uptake and use of opioids.

10. Create or support community-based education or intervention services for families, youth, and adolescents at risk for OUD and any co-occurring SUD/MH conditions.
11. Support evidence-informed programs or curricula to address mental health needs of young people who may be at risk of misusing opioids or other drugs, including emotional modulation and resilience skills.
12. Support greater access to mental health services and supports for young people, including services and supports provided by school nurses, behavioral health workers or other school staff, to address mental health needs in young people that (when not properly addressed) increase the risk of opioid or another drug misuse.

#### **H. PREVENT OVERDOSE DEATHS AND OTHER HARMS (HARM REDUCTION)**

Support efforts to prevent or reduce overdose deaths or other opioid-related harms through evidence-based or evidence-informed programs or strategies that may include, but are not limited to, the following:

1. Increased availability and distribution of naloxone and other drugs that treat overdoses for first responders, overdose patients, individuals with OUD and their friends and family members, schools, community navigators and outreach workers, persons being released from jail or prison, or other members of the general public.
2. Public health entities providing free naloxone to anyone in the community.
3. Training and education regarding naloxone and other drugs that treat overdoses for first responders, overdose patients, patients taking opioids, families, schools, community support groups, and other members of the general public.
4. Enabling school nurses and other school staff to respond to opioid overdoses, and provide them with naloxone, training, and support.
5. Expanding, improving, or developing data tracking software and applications for overdoses/naloxone revivals.
6. Public education relating to emergency responses to overdoses.
7. Public education relating to immunity and Good Samaritan laws.
8. Educating first responders regarding the existence and operation of immunity and Good Samaritan laws.
9. Syringe service programs and other evidence-informed programs to reduce harms associated with intravenous drug use, including supplies, staffing, space, peer support services, referrals to treatment, fentanyl checking, connections to care, and the full range of harm reduction and treatment services provided by these programs.



10. Expanding access to testing and treatment for infectious diseases such as HIV and Hepatitis C resulting from intravenous opioid use.
11. Supporting mobile units that offer or provide referrals to harm reduction services, treatment, recovery supports, health care, or other appropriate services to persons that use opioids or persons with OUD and any co-occurring SUD/MH conditions.
12. Providing training in harm reduction strategies to health care providers, students, peer recovery coaches, recovery outreach specialists, or other professionals that provide care to persons who use opioids or persons with OUD and any co-occurring SUD/MH conditions.
13. Supporting screening for fentanyl in routine clinical toxicology testing.

<b>PART THREE: OTHER STRATEGIES</b>
-------------------------------------

**I. FIRST RESPONDERS**

In addition to items in section C, D and H relating to first responders, support the following:

1. Education of law enforcement or other first responders regarding appropriate practices and precautions when dealing with fentanyl or other drugs.
2. Provision of wellness and support services for first responders and others who experience secondary trauma associated with opioid-related emergency events.

**J. LEADERSHIP, PLANNING AND COORDINATION**

Support efforts to provide leadership, planning, coordination, facilitations, training and technical assistance to abate the opioid epidemic through activities, programs, or strategies that may include, but are not limited to, the following:

1. Statewide, regional, local or community regional planning to identify root causes of addiction and overdose, goals for reducing harms related to the opioid epidemic, and areas and populations with the greatest needs for treatment intervention services, and to support training and technical assistance and other strategies to abate the opioid epidemic described in this opioid abatement strategy list.
2. A dashboard to (a) share reports, recommendations, or plans to spend opioid settlement funds; (b) to show how opioid settlement funds have been spent; (c) to report program or strategy outcomes; or (d) to track, share or visualize key opioid- or health-related indicators and supports as identified through collaborative statewide, regional, local or community processes.
3. Invest in infrastructure or staffing at government or not-for-profit agencies to support collaborative, cross-system coordination with the purpose of preventing

overprescribing, opioid misuse, or opioid overdoses, treating those with OUD and any co-occurring SUD/MH conditions, supporting them in treatment or recovery, connecting them to care, or implementing other strategies to abate the opioid epidemic described in this opioid abatement strategy list.

4. Provide resources to staff government oversight and management of opioid abatement programs.

## **K. TRAINING**

In addition to the training referred to throughout this document, support training to abate the opioid epidemic through activities, programs, or strategies that may include, but are not limited to, those that:

1. Provide funding for staff training or networking programs and services to improve the capability of government, community, and not-for-profit entities to abate the opioid crisis.
2. Support infrastructure and staffing for collaborative cross-system coordination to prevent opioid misuse, prevent overdoses, and treat those with OUD and any co-occurring SUD/MH conditions, or implement other strategies to abate the opioid epidemic described in this opioid abatement strategy list (*e.g.*, health care, primary care, pharmacies, PDMPs, etc.).

## **L. RESEARCH**

Support opioid abatement research that may include, but is not limited to, the following:

1. Monitoring, surveillance, data collection and evaluation of programs and strategies described in this opioid abatement strategy list.
2. Research non-opioid treatment of chronic pain.
3. Research on improved service delivery for modalities such as SBIRT that demonstrate promising but mixed results in populations vulnerable to opioid use disorders.
4. Research on novel harm reduction and prevention efforts such as the provision of fentanyl test strips.
5. Research on innovative supply-side enforcement efforts such as improved detection of mail-based delivery of synthetic opioids.
6. Expanded research on swift/certain/fair models to reduce and deter opioid misuse within criminal justice populations that build upon promising approaches used to address other substances (*e.g.*, Hawaii HOPE and Dakota 24/7).

7. Epidemiological surveillance of OUD-related behaviors in critical populations, including individuals entering the criminal justice system, including, but not limited to approaches modeled on the Arrestee Drug Abuse Monitoring (“ADAM”) system.
8. Qualitative and quantitative research regarding public health risks and harm reduction opportunities within illicit drug markets, including surveys of market participants who sell or distribute illicit opioids.
9. Geospatial analysis of access barriers to MAT and their association with treatment engagement and treatment outcomes.

**EXHIBIT F**

**List of States and Overall Allocation Percentages**

<b>Alabama</b>	1.6491291250%
<b>Alaska</b>	0.2619596435%
<b>American Samoa</b>	0.0174609943%
<b>Arizona</b>	2.3755949882%
<b>Arkansas</b>	0.9713856799%
<b>California</b>	9.9213830698%
<b>Colorado</b>	1.6616291219%
<b>Connecticut</b>	1.3399918096%
<b>Delaware</b>	0.4951498892%
<b>District of Columbia</b>	0.2078293111%
<b>Florida</b>	7.0259134409%
<b>Georgia</b>	2.7882080114%
<b>Guam</b>	0.0513089852%
<b>Hawaii</b>	0.3443244815%
<b>Idaho</b>	0.5297889112%
<b>Illinois</b>	3.3263363702%
<b>Indiana</b>	2.2168933059%
<b>Iowa</b>	0.7611448951%
<b>Kansas</b>	0.8077259480%
<b>Kentucky</b>	2.1047890943%
<b>Louisiana</b>	1.5229786769%
<b>Maine</b>	0.5651006743%
<b>Maryland</b>	2.1106090494%
<b>Massachusetts</b>	2.3035761083%
<b>Michigan</b>	3.4020234989%
<b>Minnesota</b>	1.2972597706%
<b>Mississippi</b>	0.8942157086%
<b>Missouri</b>	2.0056475170%
<b>Montana</b>	0.3457758645%
<b>N. Mariana Islands</b>	0.0188110001%
<b>Nebraska</b>	0.4313919963%
<b>Nevada</b>	1.2547155559%
<b>New Hampshire</b>	0.6311550689%
<b>New Jersey</b>	2.7551354545%
<b>New Mexico</b>	0.8623532836%
<b>New York</b>	5.3903813405%

<b>North Carolina</b>	3.2502525994%
<b>North Dakota</b>	0.1878951417%
<b>Ohio</b>	4.3567051408%
<b>Oklahoma</b>	0.3053135060%
<b>Oregon</b>	1.4309172888%
<b>Pennsylvania</b>	4.5882419559%
<b>Puerto Rico</b>	0.7295764154%
<b>Rhode Island</b>	0.4942737092%
<b>South Carolina</b>	1.5905629933%
<b>South Dakota</b>	0.2193860923%
<b>Tennessee</b>	2.6881474977%
<b>Texas</b>	6.2932157196%
<b>Utah</b>	1.1945774957%
<b>Vermont</b>	0.2876050633%
<b>Virgin Islands</b>	0.0343504215%
<b>Virginia</b>	2.2801150757%
<b>Washington</b>	2.3189040182%
<b>West Virginia</b>	1.1438786260%
<b>Wisconsin</b>	1.7582560561%
<b>Wyoming</b>	0.1987475390%

## EXHIBIT G

### Subdivisions Eligible to Receive Direct Allocations from the Subdivision Fund and Default Subdivision Fund Allocation Percentages

The Subdivisions set forth on this Exhibit G are eligible to receive direct allocations from the Subdivision Fund, if such Subdivisions are otherwise eligible to receive such funds under this Agreement. By default, the Subdivisions set forth on this Exhibit G shall include: (1) all Litigating Subdivisions; (2) all counties and parishes in States with functional counties or parishes; (3) all Subdivisions that are the highest level of general purpose government in States without functional counties or parishes; and (4) all other Subdivisions with a population of 10,000 or greater. A State may elect to add any additional Subdivisions to this Exhibit G at any time prior to the Initial Participation Date.

Immediately upon the effectiveness of any State-Subdivision Agreement, Allocation Statute, Statutory Trust, or voluntary redistribution allowed by subsection VI.D.3 (or upon the effectiveness of an amendment to any State-Subdivision Agreement, Allocation Statute, Statutory Trust, or voluntary redistribution allowed by subsection VI.D.3) that addresses allocation from the Subdivision Fund, whether before or after the Initial Participation Date, this Exhibit G will automatically be amended to reflect the allocation from the Subdivision Fund pursuant to the State-Subdivision Agreement, Allocation Statute, Statutory Trust, or voluntary redistribution allowed by subsection VI.D.3.

For the avoidance of doubt, inclusion on this Exhibit G shall not create any claim for any amount of the Settlement Fund, and no such amounts shall be allocated or distributed to any Subdivision included herein if such Subdivision does not otherwise meet all requirements to receive any such funds pursuant to the Agreement.

The Parties recognize the benefits of remediation funds reaching all communities, including through direct payments from the Subdivision Fund. However, to promote efficiency in the use of such funds and avoid administratively-burdensome disbursements that would be too small to add a meaningful abatement response, certain Subdivisions do not receive a direct allocation from the Subdivision Fund. However, such Subdivisions will benefit from Opioid Remediation in their community, and are eligible to receive direct benefits from the Abatement Accounts Fund in their State. All settlement funds, whether allocated to a Settling State, an Abatement Accounts Fund or a Subdivision listed on this Exhibit G can be used for Opioid Remediation in communities not listed herein.

As provided by subsection VI.D.4.c, the Allocation Percentages shown below apply to distribution of each Settling State's Subdivision Fund in the absence of a State-Subdivision Agreement, Allocation Statute, or Statutory Trust. The allocation that would have otherwise gone to Subdivisions not listed below as receiving a direct allocation shall be (1) directed to the county or parish in which such Subdivision is located in Settling States with functional counties or parishes if the relevant county or parish is a Participating Subdivision or (2) to the highest-level general purpose government in which such Subdivision is located in Settling States without functional counties or parishes if the relevant highest-level general purpose government is a Participating Subdivision. Where the relevant county, parish or highest-level General Purpose

Government is not a Participating Subdivision, allocations of General Purpose Subdivisions not listed below as eligible to become Participating Subdivisions shall be allocated pursuant to subsection VII.I. The redirecting of funds described in this paragraph is intended to promote the efficient use of Opioid Remediation funds while keeping, where possible, local control of the distribution of those funds.

<b>State ID</b>	<b>Qualifying Subdivision</b>	<b>Consolidated State Allocation</b>
AK1	Anchorage Municipality, Alaska	47.6578000000%
AK2	Fairbanks City, Alaska	5.1226000000%
AK3	Fairbanks North Star Borough, Alaska	10.9627000000%
AK4	Juneau City and Borough, Alaska	5.2324000000%
AK5	Kenai Peninsula Borough, Alaska	9.4922000000%
AK6	Ketchikan Gateway Borough, Alaska	2.2406000000%
AK7	Kodiak Island Borough, Alaska	2.1839000000%
AK8	Matanuska-Susitna Borough, Alaska	15.4726000000%
AK9	Wasilla City, Alaska	1.6351000000%



<b>State ID</b>	<b>Qualifying Subdivision</b>	<b>Consolidated State Allocation</b>
AZ1	Apache County, Arizona	0.3907470000%
AZ2	Apache Junction City, Arizona	0.2201340000%
AZ3	Avondale City, Arizona	0.5677140000%
AZ4	Benson City, Arizona	0.0652960000%
AZ5	Bisbee City, Arizona	0.0643685000%
AZ6	Buckeye City, Arizona	0.2664780000%
AZ7	Bullhead City, Arizona	0.6416380000%
AZ8	Camp Verde Town, Arizona	0.0416227000%
AZ9	Carefree Town, Arizona	0.0231720000%
AZ10	Casa Grande City, Arizona	0.2125144000%
AZ11	Cave Creek Town, Arizona	0.0347580000%
AZ12	Chandler City, Arizona	1.6567980000%
AZ13	Chino Valley Town, Arizona	0.0291788000%
AZ14	Clarkdale Town, Arizona	0.0308952000%
AZ15	Clifton Town, Arizona	0.0102870000%
AZ16	Cochise County, Arizona	1.1773685000%
AZ17	Coconino County, Arizona	1.2011808000%
AZ18	Colorado City Town, Arizona	0.0298778000%
AZ19	Coolidge City, Arizona	0.0644448000%
AZ20	Cottonwood City, Arizona	0.2098299000%
AZ21	Dewey-Humboldt Town, Arizona	0.0660814000%
AZ22	Douglas City, Arizona	0.1565620000%
AZ23	Duncan Town, Arizona	0.0002520000%
AZ24	Eagar Town, Arizona	0.1425540000%
AZ25	El Mirage City, Arizona	0.2259270000%
AZ26	Eloy City, Arizona	1.3418328000%
AZ27	Flagstaff City, Arizona	0.3114360000%
AZ28	Florence Town, Arizona	0.0456484000%
AZ29	Fountain Hills Town, Arizona	0.0984810000%
AZ30	Fredonia Town, Arizona	0.0052328000%
AZ31	Gila Bend Town, Arizona	0.0173790000%
AZ32	Gila County, Arizona	0.7780446000%
AZ33	Gilbert Town, Arizona	0.9906030000%
AZ34	Glendale City, Arizona	1.5235590000%
AZ35	Globe City, Arizona	0.1168266000%
AZ36	Goodyear City, Arizona	0.4402680000%
AZ37	Graham County, Arizona	0.4476494000%
AZ38	Greenlee County, Arizona	0.0794610000%
AZ39	Guadalupe Town, Arizona	0.0000000000%
AZ40	Hayden Town, Arizona	0.0263802000%
AZ41	Holbrook City, Arizona	0.0575625000%
AZ42	Huachuca City Town, Arizona	0.0168805000%
AZ43	Jerome Town, Arizona	0.0012873000%
AZ44	Kearny Town, Arizona	0.0107408000%
AZ45	Kingman City, Arizona	0.4853918000%
AZ46	La Paz County, Arizona	0.2670171000%
AZ47	Lake Havasu City, Arizona	0.6793526000%
AZ48	Litchfield Park City, Arizona	0.0231720000%
AZ49	Mammoth Town, Arizona	0.0061376000%

<b>State ID</b>	<b>Qualifying Subdivision</b>	<b>Consolidated State Allocation</b>
AZ50	Marana Town, Arizona	0.3841282000%
AZ51	Maricopa City, Arizona	0.1047228000%
AZ52	Maricopa County, Arizona	29.8513290000%
AZ53	Mesa City, Arizona	3.5105580000%
AZ54	Miami Town, Arizona	0.0309482000%
AZ55	Mohave County, Arizona	3.0617398000%
AZ56	Navajo County, Arizona	1.0789515000%
AZ57	Nogales City, Arizona	0.0834350000%
AZ58	Oro Valley Town, Arizona	0.3207284000%
AZ59	Page City, Arizona	0.0575608000%
AZ60	Paradise Valley Town, Arizona	0.1969620000%
AZ61	Parker Town, Arizona	0.0156219000%
AZ62	Patagonia Town, Arizona	0.0024790000%
AZ63	Payson Town, Arizona	0.1846614000%
AZ64	Peoria City, Arizona	0.8747430000%
AZ65	Phoenix City, Arizona	12.3275040000%
AZ66	Pima County, Arizona	13.4612693000%
AZ67	Pima Town, Arizona	0.0159618000%
AZ68	Pinal County, Arizona	2.0334636000%
AZ69	Pinetop-Lakeside Town, Arizona	0.0729125000%
AZ70	Prescott City, Arizona	0.5917289000%
AZ71	Prescott Valley Town, Arizona	0.3471419000%
AZ72	Quartzsite Town, Arizona	0.0183911000%
AZ73	Queen Creek Town, Arizona	0.0637230000%
AZ74	Safford City, Arizona	0.1929077000%
AZ75	Sahuarita Town, Arizona	0.1510407000%
AZ76	San Luis City, Arizona	0.0963840000%
AZ77	Santa Cruz County, Arizona	0.2840860000%
AZ78	Scottsdale City, Arizona	2.3114070000%
AZ79	Sedona City, Arizona	0.0690392000%
AZ80	Show Low City, Arizona	0.1441365000%
AZ81	Sierra Vista City, Arizona	0.3084865000%
AZ82	Snowflake Town, Arizona	0.0451290000%
AZ83	Somerton City, Arizona	0.0449792000%
AZ84	South Tucson City, Arizona	0.0578057000%
AZ85	Springerville Town, Arizona	0.0740370000%
AZ86	St. Johns City, Arizona	0.0826620000%
AZ87	Star Valley Town, Arizona	0.0039970000%
AZ88	Superior Town, Arizona	0.0168784000%
AZ89	Surprise City, Arizona	0.5677140000%
AZ90	Taylor Town, Arizona	0.0411380000%
AZ91	Tempe City, Arizona	1.8943110000%
AZ92	Thatcher Town, Arizona	0.0624092000%
AZ93	Tolleson City, Arizona	0.1564110000%
AZ94	Tombstone City, Arizona	0.0215180000%
AZ95	Tucson City, Arizona	4.2720277000%
AZ96	Tusayan Town, Arizona	0.0113096000%
AZ97	Wellton Town, Arizona	0.0122488000%
AZ98	Wickenburg Town, Arizona	0.0579300000%

<b>State ID</b>	<b>Qualifying Subdivision</b>	<b>Consolidated State Allocation</b>
AZ99	Willcox City, Arizona	0.0443345000%
AZ100	Williams City, Arizona	0.0324096000%
AZ101	Winkelman Town, Arizona	0.0011420000%
AZ102	Winslow City, Arizona	0.0950165000%
AZ103	Yavapai County, Arizona	2.9740921000%
AZ104	Youngtown, Arizona	0.0289650000%
AZ105	Yuma City, Arizona	0.5285056000%
AZ106	Yuma County, Arizona	1.3258824000%

<b>State ID</b>	<b>Qualifying Subdivision</b>	<b>Consolidated State Allocation</b>
AR1	Adona City, Arkansas	0.0020790506%
AR2	Alexander City, Arkansas	0.0103476018%
AR3	Alicia Town, Arkansas	0.0002309579%
AR4	Allport Town, Arkansas	0.0026587350%
AR5	Alma City, Arkansas	0.1875236673%
AR6	Almyra Town, Arkansas	0.0010881066%
AR7	Alpena Town, Arkansas	0.0141319347%
AR8	Alzheimer City, Arkansas	0.0071081808%
AR9	Altus City, Arkansas	0.0161149675%
AR10	Amagon Town, Arkansas	0.0016587759%
AR11	Amity City, Arkansas	0.0105947297%
AR12	Anthonyville Town, Arkansas	0.0010978372%
AR13	Antoine Town, Arkansas	0.0010576270%
AR14	Arkadelphia City, Arkansas	0.2710593166%
AR15	Arkansas City, Arkansas	0.0026365550%
AR16	Arkansas County, Arkansas	0.2272004928%
AR17	Ash Flat City, Arkansas	0.0560964456%
AR18	Ashdown City, Arkansas	0.0210645360%
AR19	Ashley County, Arkansas	0.3024558569%
AR20	Atkins City, Arkansas	0.0507540769%
AR21	Aubrey Town, Arkansas	0.0021166850%
AR22	Augusta City, Arkansas	0.0134645321%
AR23	Austin City, Arkansas	0.0201747613%
AR24	Avoca Town, Arkansas	0.0030227727%
AR25	Bald Knob City, Arkansas	0.1048227005%
AR26	Banks Town, Arkansas	0.0006822846%
AR27	Barling City, Arkansas	0.1588678563%
AR28	Bassett Town, Arkansas	0.0011499243%
AR29	Batesville City, Arkansas	0.1318965785%
AR30	Bauxite Town, Arkansas	0.0049816222%
AR31	Baxter County, Arkansas	0.8690235470%
AR32	Bay City, Arkansas	0.0250493472%
AR33	Bearden City, Arkansas	0.0161101022%
AR34	Beaver Town, Arkansas	0.0051365958%
AR35	Beebe City, Arkansas	0.2412092213%
AR36	Beedeville Town, Arkansas	0.0018030172%
AR37	Bella Vista City, Arkansas	0.5136648745%
AR38	Bellefonte Town, Arkansas	0.0008435545%
AR39	Belleville City, Arkansas	0.0050880860%
AR40	Ben Lomond Town, Arkansas	0.0012499489%
AR41	Benton City, Arkansas	1.3762616667%
AR42	Benton County, Arkansas	1.9493524156%
AR43	Bentonville City, Arkansas	1.3212148347%
AR44	Bergman Town, Arkansas	0.0080191338%
AR45	Berryville City, Arkansas	0.1767673815%
AR47	Big Flat Town, Arkansas	0.0005552148%
AR48	Bigelow Town, Arkansas	0.0028351731%
AR49	Biggers Town, Arkansas	0.0002571446%
AR50	Birdsong Town, Arkansas	0.0001210597%

<b>State ID</b>	<b>Qualifying Subdivision</b>	<b>Consolidated State Allocation</b>
AR51	Black Oak Town, Arkansas	0.0003079439%
AR52	Black Rock City, Arkansas	0.0020552966%
AR53	Black Springs Town, Arkansas	0.0007714338%
AR54	Blevins City, Arkansas	0.0042289340%
AR55	Blue Eye Town, Arkansas	0.0007084713%
AR56	Blue Mountain Town, Arkansas	0.0023457827%
AR57	Bluff City Town, Arkansas	0.0001956131%
AR58	Blytheville City, Arkansas	0.3444881956%
AR59	Bodcaw Town, Arkansas	0.0004892473%
AR60	Bonanza City, Arkansas	0.0271534397%
AR61	Bono City, Arkansas	0.0166311169%
AR62	Boone County, Arkansas	0.6844345049%
AR63	Booneville City, Arkansas	0.2395670446%
AR64	Bradford City, Arkansas	0.0196136795%
AR65	Bradley City, Arkansas	0.0127167093%
AR66	Bradley County, Arkansas	0.0903557767%
AR67	Branch City, Arkansas	0.0001595527%
AR68	Briarcliff City, Arkansas	0.0001841653%
AR69	Brinkley City, Arkansas	0.0788794288%
AR70	Brookland City, Arkansas	0.0336729211%
AR71	Bryant City, Arkansas	1.0536173112%
AR72	Buckner City, Arkansas	0.0065180504%
AR73	Bull Shoals City, Arkansas	0.0692543217%
AR74	Burdette Town, Arkansas	0.0001210597%
AR75	Cabot City, Arkansas	0.9626014299%
AR76	Caddo Valley Town, Arkansas	0.0447599031%
AR77	Caldwell Town, Arkansas	0.0042239256%
AR78	Cale Town, Arkansas	0.0007827384%
AR79	Calhoun County, Arkansas	0.1397959405%
AR80	Calico Rock City, Arkansas	0.0024459503%
AR81	Calion City, Arkansas	0.0029361993%
AR82	Camden City, Arkansas	0.4098542963%
AR83	Cammack Village City, Arkansas	0.0112054660%
AR84	Campbell Station City, Arkansas	0.0043090681%
AR85	Caraway City, Arkansas	0.0225855098%
AR86	Carlisle City, Arkansas	0.1468534652%
AR87	Carroll County, Arkansas	0.5928260605%
AR88	Carthage City, Arkansas	0.0016610654%
AR89	Casa Town, Arkansas	0.0015121018%
AR90	Cash Town, Arkansas	0.0012319187%
AR91	Caulksville Town, Arkansas	0.0006928738%
AR92	Cave City, Arkansas	0.0850463202%
AR93	Cave Springs City, Arkansas	0.0320796835%
AR94	Cedarville City, Arkansas	0.0178802072%
AR95	Centerton City, Arkansas	0.1131077079%
AR96	Central City Town, Arkansas	0.0174268772%
AR97	Charleston City, Arkansas	0.0410054775%
AR98	Cherokee Village City, Arkansas	0.2125413902%
AR99	Cherry Valley City, Arkansas	0.0081466329%

<b>State ID</b>	<b>Qualifying Subdivision</b>	<b>Consolidated State Allocation</b>
AR100	Chester Town, Arkansas	0.0004361585%
AR101	Chicot County, Arkansas	0.2832352637%
AR102	Chidester City, Arkansas	0.0007419559%
AR103	Clarendon City, Arkansas	0.0270484068%
AR104	Clark County, Arkansas	0.3342708117%
AR105	Clarksville City, Arkansas	0.2458837581%
AR106	Clay County, Arkansas	0.0479674136%
AR107	Cleburne County, Arkansas	0.3503158049%
AR108	Cleveland County, Arkansas	0.1143679597%
AR109	Clinton City, Arkansas	0.0824034689%
AR110	Coal Hill City, Arkansas	0.1328713526%
AR111	Colt City, Arkansas	0.0085205444%
AR112	Columbia County, Arkansas	0.0671663991%
AR113	Concord Town, Arkansas	0.0150785188%
AR114	Conway City, Arkansas	2.0922743015%
AR115	Conway County, Arkansas	0.5138971203%
AR116	Corning City, Arkansas	0.0191809554%
AR117	Cotter City, Arkansas	0.0233925747%
AR118	Cotton Plant City, Arkansas	0.0024986099%
AR119	Cove Town, Arkansas	0.0001777260%
AR120	Coy Town, Arkansas	0.0078196572%
AR121	Craighead County, Arkansas	0.9265189050%
AR122	Crawford County, Arkansas	0.9565887967%
AR123	Crawfordsville Town, Arkansas	0.0037229444%
AR124	Crittenden County, Arkansas	0.4864689351%
AR125	Cross County, Arkansas	0.3114968436%
AR126	Crossett City, Arkansas	0.2482926464%
AR127	Cushman City, Arkansas	0.0031235127%
AR128	Daisy Town, Arkansas	0.0019036142%
AR129	Dallas County, Arkansas	0.1170103816%
AR130	Damascus Town, Arkansas	0.0328833141%
AR131	Danville City, Arkansas	0.0554598088%
AR132	Dardanelle City, Arkansas	0.1270318663%
AR133	Datto Town, Arkansas	0.0002041989%
AR134	De Queen City, Arkansas	0.1825177187%
AR135	De Valls Bluff City, Arkansas	0.0153369512%
AR136	Decatur City, Arkansas	0.0461206088%
AR137	Delaplaine Town, Arkansas	0.0012409338%
AR138	Delight City, Arkansas	0.0019036142%
AR139	Dell Town, Arkansas	0.0049627334%
AR140	Denning Town, Arkansas	0.0066893371%
AR141	Dermott City, Arkansas	0.0098811069%
AR142	Des Arc City, Arkansas	0.0461902968%
AR143	Desha County, Arkansas	0.1880442527%
AR144	Dewitt City, Arkansas	0.0561472449%
AR145	Diamond City, Arkansas	0.0067481498%
AR146	Diaz City, Arkansas	0.0144799456%
AR147	Dierks City, Arkansas	0.0109843817%
AR148	Donaldson Town, Arkansas	0.0097288521%

<b>State ID</b>	<b>Qualifying Subdivision</b>	<b>Consolidated State Allocation</b>
AR149	Dover City, Arkansas	0.0357561215%
AR150	Drew County, Arkansas	0.4314342663%
AR151	Dumas City, Arkansas	0.0345209116%
AR152	Dyer City, Arkansas	0.0039248537%
AR153	Dyess Town, Arkansas	0.0004842389%
AR154	Earle City, Arkansas	0.0169920066%
AR155	East Camden Town, Arkansas	0.0077825952%
AR156	Edmondson Town, Arkansas	0.0080664988%
AR157	Egypt Town, Arkansas	0.0007186312%
AR158	El Dorado City, Arkansas	0.7549722601%
AR159	Elaine City, Arkansas	0.0061272536%
AR160	Elkins City, Arkansas	0.0584820092%
AR161	Elm Springs City, Arkansas	0.0169270407%
AR162	Emerson Town, Arkansas	0.0007712907%
AR163	Emmet City, Arkansas	0.0006732695%
AR164	England City, Arkansas	0.1277733929%
AR165	Enola Town, Arkansas	0.0166283981%
AR166	Etowah Town, Arkansas	0.0016945500%
AR167	Eudora City, Arkansas	0.0090127967%
AR168	Eureka Springs City, Arkansas	0.3891361972%
AR169	Evening Shade City, Arkansas	0.0112877465%
AR170	Everton Town, Arkansas	0.0023825585%
AR171	Fairfield Bay City, Arkansas	0.0994183710%
AR172	Fargo Town, Arkansas	0.0003540210%
AR173	Farmington City, Arkansas	0.0908450240%
AR174	Faulkner County, Arkansas	1.0072116540%
AR175	Fayetteville City, Arkansas	2.1103658624%
AR176	Felsenthal Town, Arkansas	0.0017181610%
AR177	Fifty-Six City, Arkansas	0.0004614866%
AR178	Fisher City, Arkansas	0.0019605666%
AR179	Flippin City, Arkansas	0.0956901320%
AR180	Fordyce City, Arkansas	0.0545063561%
AR181	Foreman City, Arkansas	0.0020583016%
AR182	Forrest City, Arkansas	0.2961090931%
AR183	Fort Smith City, Arkansas	3.8434930088%
AR184	Fouke City, Arkansas	0.0054372418%
AR185	Fountain Hill Town, Arkansas	0.0007150537%
AR186	Fountain Lake Town, Arkansas	0.0028270166%
AR187	Fourche Town, Arkansas	0.0009659021%
AR188	Franklin County, Arkansas	0.5981687154%
AR189	Franklin Town, Arkansas	0.0147063245%
AR190	Fredonia (Biscoe) Town, Arkansas	0.0078030580%
AR191	Friendship Town, Arkansas	0.0051302995%
AR192	Fulton County, Arkansas	0.4958178657%
AR193	Fulton Town, Arkansas	0.0066352466%
AR194	Garfield Town, Arkansas	0.0074476060%
AR195	Garland County, Arkansas	1.7334588443%
AR196	Garland Town, Arkansas	0.0002891982%
AR197	Garner Town, Arkansas	0.0077934705%

<b>State ID</b>	<b>Qualifying Subdivision</b>	<b>Consolidated State Allocation</b>
AR198	Gassville City, Arkansas	0.0727563250%
AR199	Gateway Town, Arkansas	0.0062878080%
AR200	Gentry City, Arkansas	0.0904861377%
AR201	Georgetown, Arkansas	0.0040265954%
AR202	Gilbert Town, Arkansas	0.0024831554%
AR203	Gillett City, Arkansas	0.0114616089%
AR204	Gillham Town, Arkansas	0.0013801668%
AR205	Gilmore City, Arkansas	0.0000954454%
AR206	Glenwood City, Arkansas	0.0480021861%
AR207	Goshen Town, Arkansas	0.0031660124%
AR208	Gosnell City, Arkansas	0.0272347186%
AR209	Gould City, Arkansas	0.0171248002%
AR210	Grady City, Arkansas	0.0313103962%
AR211	Grannis City, Arkansas	0.0009242610%
AR212	Grant County, Arkansas	0.2664481715%
AR213	Gravette City, Arkansas	0.0803454535%
AR214	Green Forest City, Arkansas	0.1176088116%
AR215	Greenbrier City, Arkansas	0.0720066419%
AR216	Greene County, Arkansas	0.5298528213%
AR217	Greenland City, Arkansas	0.0237445924%
AR218	Greenway City, Arkansas	0.0004757962%
AR219	Greenwood City, Arkansas	0.2310067194%
AR220	Greers Ferry City, Arkansas	0.0499860774%
AR221	Griffithville Town, Arkansas	0.0045461792%
AR222	Grubbs City, Arkansas	0.0056885194%
AR223	Guion Town, Arkansas	0.0188333737%
AR224	Gum Springs Town, Arkansas	0.0030512489%
AR225	Gurdon City, Arkansas	0.0633258293%
AR226	Guy City, Arkansas	0.0155481618%
AR227	Hackett City, Arkansas	0.0171567108%
AR228	Hamburg City, Arkansas	0.0524650830%
AR229	Hampton City, Arkansas	0.0149258347%
AR230	Hardy City, Arkansas	0.0225704847%
AR231	Harrell Town, Arkansas	0.0015608978%
AR232	Harrisburg City, Arkansas	0.0610374284%
AR233	Harrison City, Arkansas	0.7509041666%
AR234	Hartford City, Arkansas	0.0079703379%
AR235	Hartman City, Arkansas	0.0041808536%
AR236	Haskell City, Arkansas	0.0719017520%
AR237	Hatfield Town, Arkansas	0.0003119506%
AR238	Havana City, Arkansas	0.0028832535%
AR239	Haynes Town, Arkansas	0.0021807923%
AR240	Hazen City, Arkansas	0.0648458015%
AR241	Heber Springs City, Arkansas	0.3767547633%
AR242	Hector Town, Arkansas	0.0046732490%
AR243	Helena-West Helena City, Arkansas	0.1739214762%
AR244	Hempstead County, Arkansas	0.2734659153%
AR245	Hermitage City, Arkansas	0.0121839606%
AR246	Hickory Ridge City, Arkansas	0.0037770349%



<b>State ID</b>	<b>Qualifying Subdivision</b>	<b>Consolidated State Allocation</b>
AR247	Higden Town, Arkansas	0.0085654767%
AR248	Higginson Town, Arkansas	0.0151972889%
AR249	Highfill Town, Arkansas	0.0156011076%
AR250	Highland City, Arkansas	0.0298718460%
AR251	Hindsville Town, Arkansas	0.0033816590%
AR252	Holland City, Arkansas	0.0148864831%
AR253	Holly Grove City, Arkansas	0.0044608936%
AR254	Hope City, Arkansas	0.2248866206%
AR255	Horatio City, Arkansas	0.0029417800%
AR256	Horseshoe Bend City, Arkansas	0.1112109623%
AR257	Horseshoe Lake Town, Arkansas	0.0014319677%
AR258	Hot Spring County, Arkansas	0.4782149797%
AR259	Hot Springs City, Arkansas	3.5617977507%
AR260	Houston Town, Arkansas	0.0052922849%
AR261	Howard County, Arkansas	0.1730249760%
AR262	Hoxie City, Arkansas	0.0120318489%
AR263	Hughes City, Arkansas	0.0113608689%
AR264	Humnoke City, Arkansas	0.0148176536%
AR265	Humphrey City, Arkansas	0.0142685920%
AR266	Hunter Town, Arkansas	0.0001735762%
AR267	Huntington City, Arkansas	0.0062142563%
AR268	Huntsville City, Arkansas	0.0854508543%
AR269	Huttig City, Arkansas	0.0090756161%
AR270	Imboden Town, Arkansas	0.0007621325%
AR271	Independence County, Arkansas	1.0893020276%
AR272	Izard County, Arkansas	0.5513048629%
AR273	Jackson County, Arkansas	0.1817241049%
AR274	Jacksonport Town, Arkansas	0.0050680525%
AR275	Jacksonville City, Arkansas	2.6389305280%
AR276	Jasper City, Arkansas	0.0070526594%
AR277	Jefferson County, Arkansas	0.5992841535%
AR278	Jennette Town, Arkansas	0.0012409338%
AR279	Jericho Town, Arkansas	0.0009641849%
AR281	Johnson City, Arkansas	0.1307711237%
AR282	Johnson County, Arkansas	0.3131687844%
AR283	Joiner City, Arkansas	0.0294738943%
AR284	Jonesboro City, Arkansas	2.1740597362%
AR285	Judsonia City, Arkansas	0.0470208295%
AR286	Junction City, Arkansas	0.0041819983%
AR287	Keiser City, Arkansas	0.0065363668%
AR288	Kensett City, Arkansas	0.0362397881%
AR289	Kibler City, Arkansas	0.0431741065%
AR290	Kingsland City, Arkansas	0.0062036672%
AR291	Knobel City, Arkansas	0.0009218283%
AR292	Knoxville Town, Arkansas	0.0058832739%
AR293	Lafayette County, Arkansas	0.0910619584%
AR294	Lafe Town, Arkansas	0.0028363178%
AR295	Lagrange Town, Arkansas	0.0008239503%
AR296	Lake City, Arkansas	0.0259733220%

<b>State ID</b>	<b>Qualifying Subdivision</b>	<b>Consolidated State Allocation</b>
AR297	Lake View City, Arkansas	0.0047133160%
AR298	Lake Village City, Arkansas	0.0224886334%
AR299	Lakeview City, Arkansas	0.0193402219%
AR300	Lamar City, Arkansas	0.1021685446%
AR301	Lavaca City, Arkansas	0.0302604964%
AR302	Lawrence County, Arkansas	0.4807663922%
AR303	Leachville City, Arkansas	0.0232401768%
AR304	Lead Hill Town, Arkansas	0.0069168607%
AR305	Lee County, Arkansas	0.0989039387%
AR306	Leola Town, Arkansas	0.0013687190%
AR307	Lepanto City, Arkansas	0.0682260295%
AR308	Leslie City, Arkansas	0.0254444370%
AR309	Lewisville City, Arkansas	0.0166148039%
AR310	Lincoln City, Arkansas	0.0464338472%
AR311	Lincoln County, Arkansas	0.1387881111%
AR312	Little Flock City, Arkansas	0.0530723850%
AR313	Little River County, Arkansas	0.3040825791%
AR314	Little Rock City, Arkansas	6.7135694892%
AR315	Lockesburg City, Arkansas	0.0062672021%
AR316	Logan County, Arkansas	0.5058103018%
AR317	London City, Arkansas	0.0142372538%
AR318	Lonoke City, Arkansas	0.2452247983%
AR319	Lonoke County, Arkansas	0.5819398431%
AR320	Louann Town, Arkansas	0.0002119261%
AR321	Luxora City, Arkansas	0.0119226662%
AR322	Lynn Town, Arkansas	0.0001385175%
AR323	Madison City, Arkansas	0.0058260353%
AR324	Madison County, Arkansas	0.3196927018%
AR325	Magazine City, Arkansas	0.0318730520%
AR326	Magness Town, Arkansas	0.0014179443%
AR327	Magnolia City, Arkansas	0.5824169272%
AR328	Malvern City, Arkansas	0.3835695961%
AR329	Mammoth Spring City, Arkansas	0.0072408314%
AR330	Manila City, Arkansas	0.0409124647%
AR331	Mansfield City, Arkansas	0.0007997669%
AR332	Marianna City, Arkansas	0.0846648246%
AR333	Marie Town, Arkansas	0.0009849339%
AR334	Marion City, Arkansas	0.1126915829%
AR335	Marion County, Arkansas	0.3952336867%
AR336	Marked Tree City, Arkansas	0.0992021520%
AR337	Marmaduke City, Arkansas	0.0391761304%
AR338	Marvell City, Arkansas	0.0610375715%
AR339	Maumelle City, Arkansas	0.2572012688%
AR340	Mayflower City, Arkansas	0.0608694329%
AR341	Maynard Town, Arkansas	0.0013140561%
AR342	McCaskill Town, Arkansas	0.0012894435%
AR343	McCrary City, Arkansas	0.0147483949%
AR344	McDougal Town, Arkansas	0.0001189133%
AR345	McGehee City, Arkansas	0.0429993856%

<b>State ID</b>	<b>Qualifying Subdivision</b>	<b>Consolidated State Allocation</b>
AR346	McNab Town, Arkansas	0.0009151028%
AR347	Mcrae City, Arkansas	0.0307843730%
AR348	Melbourne City, Arkansas	0.0687295865%
AR349	Mena City, Arkansas	0.7716866592%
AR350	Menifee Town, Arkansas	0.0106144770%
AR351	Midland Town, Arkansas	0.0002701664%
AR352	Miller County, Arkansas	0.3769094507%
AR353	Mineral Springs City, Arkansas	0.0133569235%
AR354	Minturn Town, Arkansas	0.0002323889%
AR355	Mississippi County, Arkansas	0.4561503415%
AR356	Mitchellville City, Arkansas	0.0000190318%
AR357	Monette City, Arkansas	0.0230987974%
AR358	Monroe County, Arkansas	0.0751267203%
AR359	Montgomery County, Arkansas	0.2264091685%
AR360	Monticello City, Arkansas	0.0526747196%
AR361	Montrose City, Arkansas	0.0059883068%
AR362	Moorefield Town, Arkansas	0.0009616092%
AR363	Moro Town, Arkansas	0.0019858947%
AR364	Morrilton City, Arkansas	0.2597150469%
AR365	Morrison Bluff Town, Arkansas	0.0001732900%
AR366	Mount Ida City, Arkansas	0.0133550632%
AR367	Mount Pleasant Town, Arkansas	0.0122294653%
AR368	Mount Vernon Town, Arkansas	0.0071675659%
AR369	Mountain Home City, Arkansas	0.8447100025%
AR370	Mountain Pine City, Arkansas	0.0111311989%
AR371	Mountainburg City, Arkansas	0.0505877986%
AR372	Mulberry City, Arkansas	0.0839496278%
AR373	Murfreesboro City, Arkansas	0.0401878235%
AR374	Nashville City, Arkansas	0.1174004630%
AR375	Nevada County, Arkansas	0.1042972498%
AR376	Newark City, Arkansas	0.0743959259%
AR377	Newport City, Arkansas	0.2957024125%
AR378	Newton County, Arkansas	0.2538955941%
AR379	Norfolk City, Arkansas	0.0071735760%
AR380	Norman Town, Arkansas	0.0054255078%
AR381	Norphlet City, Arkansas	0.0199309247%
AR382	North Little Rock City, Arkansas	1.6145764729%
AR383	Oak Grove Heights Town, Arkansas	0.0108133813%
AR384	Oak Grove Town, Arkansas	0.0031881924%
AR385	Oakhaven Town, Arkansas	0.0008458440%
AR386	Oden Town, Arkansas	0.0002086349%
AR387	Ogden City, Arkansas	0.0000829960%
AR388	Oil Trough Town, Arkansas	0.0018456600%
AR389	O'Kean Town, Arkansas	0.0001714297%
AR390	Okolona Town, Arkansas	0.0019046158%
AR391	Ola City, Arkansas	0.0262882776%
AR392	Omaha Town, Arkansas	0.0030405167%
AR393	Oppelo City, Arkansas	0.0090335457%
AR394	Osceola City, Arkansas	0.2492878833%

<b>State ID</b>	<b>Qualifying Subdivision</b>	<b>Consolidated State Allocation</b>
AR395	Ouachita County, Arkansas	0.2913601460%
AR396	Oxford City, Arkansas	0.0264156336%
AR397	Ozan Town, Arkansas	0.0011369025%
AR398	Ozark City, Arkansas	0.1131238778%
AR399	Palestine City, Arkansas	0.0190803585%
AR400	Pangburn City, Arkansas	0.0157168727%
AR401	Paragould City, Arkansas	1.0056390223%
AR402	Paris City, Arkansas	0.1616167421%
AR403	Parkdale City, Arkansas	0.0007150537%
AR404	Parkin City, Arkansas	0.0145157198%
AR405	Patmos Town, Arkansas	0.0012638292%
AR406	Patterson City, Arkansas	0.0019780244%
AR407	Pea Ridge City, Arkansas	0.1099874863%
AR408	Peach Orchard City, Arkansas	0.0002743162%
AR409	Perla Town, Arkansas	0.0015089537%
AR410	Perry County, Arkansas	0.2411764522%
AR411	Perry Town, Arkansas	0.0054813155%
AR412	Perrytown, Arkansas	0.0014218079%
AR413	Perryville City, Arkansas	0.0413931262%
AR414	Phillips County, Arkansas	0.3245121955%
AR415	Piggott City, Arkansas	0.3895380125%
AR416	Pike County, Arkansas	0.3481536152%
AR417	Pindall Town, Arkansas	0.0030350790%
AR418	Pine Bluff City, Arkansas	0.9840818047%
AR419	Pineville Town, Arkansas	0.0022012551%
AR420	Plainview City, Arkansas	0.0125505741%
AR421	Pleasant Plains Town, Arkansas	0.0024498139%
AR422	Plumerville City, Arkansas	0.0292462276%
AR423	Pocahontas City, Arkansas	0.4671181241%
AR424	Poinsett County, Arkansas	0.4009911787%
AR425	Polk County, Arkansas	0.0691418478%
AR426	Pollard City, Arkansas	0.0004521853%
AR427	Pope County, Arkansas	0.8568421621%
AR428	Portia Town, Arkansas	0.0009455824%
AR429	Portland City, Arkansas	0.0081334680%
AR430	Pottsville City, Arkansas	0.0356473681%
AR431	Powhatan Town, Arkansas	0.0001556891%
AR432	Poyen Town, Arkansas	0.0022812461%
AR433	Prairie County, Arkansas	0.0903177130%
AR434	Prairie Grove City, Arkansas	0.0877670159%
AR435	Prattsville Town, Arkansas	0.0011406231%
AR436	Prescott City, Arkansas	0.0925564594%
AR437	Pulaski County, Arkansas	2.3536109191%
AR438	Pyatt Town, Arkansas	0.0061435666%
AR439	Quitman City, Arkansas	0.0720876345%
AR440	Randolph County, Arkansas	0.0533049170%
AR441	Ratcliff City, Arkansas	0.0038192484%
AR442	Ravenden Springs Town, Arkansas	0.0001143342%
AR443	Ravenden Town, Arkansas	0.0021246984%

<b>State ID</b>	<b>Qualifying Subdivision</b>	<b>Consolidated State Allocation</b>
AR444	Rector City, Arkansas	0.0056501695%
AR445	Redfield City, Arkansas	0.0199888788%
AR446	Reed Town, Arkansas	0.0009294125%
AR447	Reyno City, Arkansas	0.0001714297%
AR448	Rison City, Arkansas	0.0266158258%
AR449	Rockport City, Arkansas	0.0466258829%
AR450	Roe Town, Arkansas	0.0006297682%
AR451	Rogers City, Arkansas	1.7409808606%
AR452	Rondo Town, Arkansas	0.0001282146%
AR453	Rose Bud Town, Arkansas	0.0201332633%
AR454	Rosston Town, Arkansas	0.0012719857%
AR455	Rudy Town, Arkansas	0.0043610122%
AR456	Russell Town, Arkansas	0.0072738867%
AR457	Russellville City, Arkansas	0.9171601007%
AR458	Salem City, Arkansas	0.0044962385%
AR459	Salesville City, Arkansas	0.0064404921%
AR460	Saline County, Arkansas	1.0800200662%
AR461	Scott County, Arkansas	0.3380405487%
AR462	Scranton City, Arkansas	0.0072753177%
AR463	Searcy City, Arkansas	0.9880873649%
AR464	Searcy County, Arkansas	0.2116252857%
AR465	Sebastian County, Arkansas	2.1934833834%
AR466	Sedgwick Town, Arkansas	0.0005311746%
AR467	Sevier County, Arkansas	0.2613059949%
AR468	Shannon Hills City, Arkansas	0.0498163648%
AR469	Sharp County, Arkansas	0.2811885530%
AR470	Sheridan City, Arkansas	0.2276671308%
AR471	Sherrill Town, Arkansas	0.0025761682%
AR472	Sherwood City, Arkansas	0.4241829888%
AR473	Shirley Town, Arkansas	0.0009145304%
AR474	Sidney Town, Arkansas	0.0035774152%
AR475	Siloam Springs City, Arkansas	0.7477783644%
AR476	Smackover City, Arkansas	0.0008007686%
AR477	Smithville Town, Arkansas	0.0001624146%
AR478	South Lead Hill Town, Arkansas	0.0018313504%
AR479	Sparkman City, Arkansas	0.0035065824%
AR480	Springdale City, Arkansas	2.0136786333%
AR481	Springtown, Arkansas	0.0002924895%
AR482	St Francis County, Arkansas	0.2044215163%
AR483	St. Charles Town, Arkansas	0.0024664131%
AR484	St. Francis City, Arkansas	0.0007137659%
AR485	St. Joe Town, Arkansas	0.0076757020%
AR486	St. Paul Town, Arkansas	0.0041619648%
AR487	Stamps City, Arkansas	0.0180207281%
AR488	Star City, Arkansas	0.0564865270%
AR489	Stephens City, Arkansas	0.0116586529%
AR490	Stone County, Arkansas	0.2837768844%
AR491	Strawberry Town, Arkansas	0.0006928738%
AR492	Strong City, Arkansas	0.0029361993%

<b>State ID</b>	<b>Qualifying Subdivision</b>	<b>Consolidated State Allocation</b>
AR493	Stuttgart City, Arkansas	0.2203815101%
AR494	Subiaco Town, Arkansas	0.0109146937%
AR495	Success Town, Arkansas	0.0001784415%
AR496	Sulphur Rock Town, Arkansas	0.0032654646%
AR497	Sulphur Springs City, Arkansas	0.0120908047%
AR498	Summit City, Arkansas	0.0074467474%
AR499	Sunset Town, Arkansas	0.0016041130%
AR500	Swifton City, Arkansas	0.0178930859%
AR501	Taylor City, Arkansas	0.0014103602%
AR502	Texarkana City, Arkansas	0.7683955804%
AR503	Thornton City, Arkansas	0.0022437548%
AR504	Tillar City, Arkansas	0.0003265465%
AR505	Tinsman Town, Arkansas	0.0003150987%
AR506	Tollette Town, Arkansas	0.0032731918%
AR507	Tontitown City, Arkansas	0.0610355681%
AR508	Traskwood City, Arkansas	0.0177678764%
AR509	Trumann City, Arkansas	0.2319945153%
AR510	Tuckerman City, Arkansas	0.0405439909%
AR511	Tull Town, Arkansas	0.0030797252%
AR512	Tupelo Town, Arkansas	0.0005171511%
AR513	Turrell City, Arkansas	0.0090687475%
AR514	Twin Groves Town, Arkansas	0.0156102657%
AR515	Tyronza City, Arkansas	0.0382955139%
AR516	Ulm Town, Arkansas	0.0000897216%
AR517	Union County, Arkansas	0.4520045466%
AR518	Valley Springs Town, Arkansas	0.0032716177%
AR519	Van Buren City, Arkansas	1.7649031789%
AR520	Van Buren County, Arkansas	0.3641848711%
AR521	Vandervoort Town, Arkansas	0.0000659675%
AR522	Victoria Town, Arkansas	0.0005446257%
AR523	Vilonia City, Arkansas	0.1035441323%
AR524	Viola Town, Arkansas	0.0032700437%
AR525	Wabbaseka Town, Arkansas	0.0082530968%
AR526	Waldenburg Town, Arkansas	0.0023526513%
AR527	Waldo City, Arkansas	0.0028426141%
AR528	Waldron City, Arkansas	0.1501465474%
AR529	Walnut Ridge City, Arkansas	0.0315460763%
AR530	Ward City, Arkansas	0.1482609634%
AR531	Warren City, Arkansas	0.1331456688%
AR532	Washington City, Arkansas	0.0014218079%
AR533	Washington County, Arkansas	2.0141562897%
AR534	Watson City, Arkansas	0.0000569524%
AR535	Weiner City, Arkansas	0.0115016760%
AR536	Weldon Town, Arkansas	0.0015514534%
AR537	West Fork City, Arkansas	0.0278779379%
AR538	West Memphis City, Arkansas	0.6402086383%
AR539	West Point Town, Arkansas	0.0031173596%
AR540	Western Grove Town, Arkansas	0.0057204300%
AR541	Wheatley City, Arkansas	0.0050976735%

<b>State ID</b>	<b>Qualifying Subdivision</b>	<b>Consolidated State Allocation</b>
AR542	Whelen Springs Town, Arkansas	0.0002381128%
AR543	White County, Arkansas	0.9979591705%
AR544	White Hall City, Arkansas	0.0551959387%
AR545	Wickes Town, Arkansas	0.0001422380%
AR546	Widener Town, Arkansas	0.0014565804%
AR547	Wiederkehr Village City, Arkansas	0.0015955272%
AR548	Williford Town, Arkansas	0.0025041906%
AR549	Willisville Town, Arkansas	0.0003913692%
AR550	Wilmar City, Arkansas	0.0018078825%
AR551	Wilmot City, Arkansas	0.0171605744%
AR552	Wilson City, Arkansas	0.0038733390%
AR553	Wilton City, Arkansas	0.0002323889%
AR554	Winchester Town, Arkansas	0.0011094280%
AR555	Winslow City, Arkansas	0.0059329284%
AR556	Winthrop City, Arkansas	0.0004315794%
AR557	Woodruff County, Arkansas	0.2136270641%
AR558	Wooster Town, Arkansas	0.0052930004%
AR559	Wrightsville City, Arkansas	0.0089014675%
AR560	Wynne City, Arkansas	0.1541190523%
AR561	Yell County, Arkansas	0.5032932325%
AR562	Yellville City, Arkansas	0.0268081476%
AR563	Zinc Town, Arkansas	0.0018492375%
AR564	Keo Town, Arkansas	0.0137063654%
AR565	Letona Town, Arkansas	0.0096119422%
AR567	Lexa Town, Arkansas	0.0073056542%
AR568	Lonsdale Town, Arkansas	0.0009432928%
AR569	Lowell City, Arkansas	0.2449366017%
AR570	Marshall City, Arkansas	0.0391797079%
AR571	McNeil City, Arkansas	0.0006390694%
AR572	Mountain View City, Arkansas	0.1444262605%
AR573	Nimmons Town, Arkansas	0.0001405209%

<b>State ID</b>	<b>Qualifying Subdivision</b>	<b>Consolidated State Allocation</b>
CA1	Adelanto City, California	
CA2	Agoura Hills City, California	
CA3	Alameda City, California	
CA4	Alameda County, California	
CA5	Albany City, California	
CA6	Alhambra City, California	
CA7	Aliso Viejo City, California	
CA9	Amador County, California	
CA10	American Canyon City, California	
CA11	Anaheim City, California	
CA12	Anderson City, California	
CA13	Antioch City, California	
CA14	Apple Valley Town, California	
CA15	Arcadia City, California	
CA16	Arcata City, California	
CA17	Arroyo Grande City, California	
CA18	Artesia City, California	
CA19	Arvin City, California	
CA20	Atascadero City, California	
CA21	Atwater City, California	
CA22	Auburn City, California	
CA23	Avenal City, California	
CA24	Azusa City, California	
CA25	Bakersfield City, California	
CA26	Baldwin Park City, California	
CA27	Banning City, California	
CA28	Barstow City, California	
CA29	Beaumont City, California	
CA30	Bell City, California	
CA31	Bell Gardens City, California	
CA32	Bellflower City, California	
CA33	Belmont City, California	
CA34	Benicia City, California	
CA35	Berkeley City, California	
CA36	Beverly Hills City, California	
CA37	Blythe City, California	
CA38	Brawley City, California	
CA39	Brea City, California	
CA40	Brentwood City, California	
CA41	Buena Park City, California	
CA42	Burbank City, California	
CA43	Burlingame City, California	
CA44	Butte County, California	
CA45	Calabasas City, California	
CA46	Calaveras County, California	
CA47	Calexico City, California	
CA48	California City, California	

Allocations in California will be made in accordance with the California State-Subdivision Agreement.



<b>State ID</b>	<b>Qualifying Subdivision</b>	<b>Consolidated State Allocation</b>
CA49	Camarillo City, California	
CA50	Campbell City, California	
CA51	Canyon Lake City, California	
CA52	Capitola City, California	
CA53	Carlsbad City, California	
CA54	Carpinteria City, California	
CA55	Carson City, California	
CA56	Cathedral City, California	
CA57	Ceres City, California	
CA58	Cerritos City, California	
CA59	Chico City, California	
CA60	Chino City, California	
CA61	Chino Hills City, California	
CA62	Chowchilla City, California	
CA63	Chula Vista City, California	
CA64	Citrus Heights City, California	
CA65	Claremont City, California	
CA66	Clayton City, California	
CA67	Clearlake City, California	
CA68	Clovis City, California	
CA69	Coachella City, California	
CA70	Coalinga City, California	
CA71	Colton City, California	
CA72	Colusa County, California	
CA73	Commerce City, California	
CA74	Compton City, California	
CA75	Concord City, California	
CA76	Contra Costa County, California	
CA77	Corcoran City, California	
CA78	Corona City, California	
CA79	Coronado City, California	
CA80	Costa Mesa City, California	
CA81	Covina City, California	
CA82	Cudahy City, California	
CA83	Culver City, California	
CA84	Cupertino City, California	
CA85	Cypress City, California	
CA86	Daly City, California	
CA87	Dana Point City, California	
CA88	Danville Town, California	
CA89	Davis City, California	
CA90	Del Norte County, California	
CA91	Delano City, California	
CA92	Desert Hot Springs City, California	
CA93	Diamond Bar City, California	
CA94	Dinuba City, California	
CA95	Dixon City, California	

Allocations in California will be made in accordance with the California State-Subdivision Agreement.

<b>State ID</b>	<b>Qualifying Subdivision</b>	<b>Consolidated State Allocation</b>
CA96	Downey City, California	
CA97	Duarte City, California	
CA98	Dublin City, California	
CA99	East Palo Alto City, California	
CA100	Eastvale City, California	
CA101	El Cajon City, California	
CA102	El Centro City, California	
CA103	El Cerrito City, California	
CA104	El Dorado County, California	
CA105	El Monte City, California	
CA106	El Paso De Robles (Paso Robles) City, California	
CA107	El Segundo City, California	
CA108	Elk Grove City, California	
CA109	Emeryville City, California	
CA110	Encinitas City, California	
CA111	Escondido City, California	
CA112	Eureka City, California	
CA113	Exeter City, California	
CA114	Fairfield City, California	
CA115	Farmersville City, California	
CA116	Fillmore City, California	
CA117	Folsom City, California	
CA118	Fontana City, California	
CA119	Fortuna City, California	
CA120	Foster City, California	
CA121	Fountain Valley City, California	
CA122	Fremont City, California	
CA123	Fresno City, California	
CA124	Fresno County, California	
CA125	Fullerton City, California	
CA126	Galt City, California	
CA127	Garden Grove City, California	
CA128	Gardena City, California	
CA129	Gilroy City, California	
CA130	Glendale City, California	
CA131	Glendora City, California	
CA132	Glenn County, California	
CA133	Goleta City, California	
CA134	Grand Terrace City, California	
CA135	Grass Valley City, California	
CA136	Greenfield City, California	
CA137	Grover Beach City, California	
CA138	Half Moon Bay City, California	
CA139	Hanford City, California	
CA140	Hawaiian Gardens City, California	
CA141	Hawthorne City, California	

Allocations in California will be made in accordance with the California State-Subdivision Agreement.

<b>State ID</b>	<b>Qualifying Subdivision</b>	<b>Consolidated State Allocation</b>
CA142	Hayward City, California	
CA143	Healdsburg City, California	
CA144	Hemet City, California	
CA145	Hercules City, California	
CA146	Hermosa Beach City, California	
CA147	Hesperia City, California	
CA148	Highland City, California	
CA149	Hillsborough Town, California	
CA150	Hollister City, California	
CA151	Humboldt County, California	
CA152	Huntington Beach City, California	
CA153	Huntington Park City, California	
CA154	Imperial Beach City, California	
CA155	Imperial City, California	
CA156	Imperial County, California	
CA157	Indio City, California	
CA158	Inglewood City, California	
CA159	Inyo County, California	
CA160	Irvine City, California	
CA161	Jurupa Valley City, California	
CA162	Kerman City, California	
CA163	Kern County, California	
CA164	King City, California	
CA165	Kings County, California	
CA166	Kingsburg City, California	
CA167	La Cañada Flintridge City, California	
CA168	La Habra City, California	
CA169	La Mesa City, California	
CA170	La Mirada City, California	
CA171	La Palma City, California	
CA172	La Puente City, California	
CA173	La Quinta City, California	
CA174	La Verne City, California	
CA175	Lafayette City, California	
CA176	Laguna Beach City, California	
CA177	Laguna Hills City, California	
CA178	Laguna Niguel City, California	
CA179	Laguna Woods City, California	
CA180	Lake County, California	
CA181	Lake Elsinore City, California	
CA182	Lake Forest City, California	
CA183	Lakeport City, California	
CA184	Lakewood City, California	
CA185	Lancaster City, California	
CA186	Larkspur City, California	
CA187	Lassen County, California	
CA188	Lathrop City, California	

Allocations in California will be made in accordance with the California State-Subdivision Agreement.

<b>State ID</b>	<b>Qualifying Subdivision</b>	<b>Consolidated State Allocation</b>
CA189	Lawndale City, California	
CA190	Lemon Grove City, California	
CA191	Lemoore City, California	
CA192	Lincoln City, California	
CA193	Lindsay City, California	
CA194	Livermore City, California	
CA195	Livingston City, California	
CA196	Lodi City, California	
CA197	Loma Linda City, California	
CA198	Lomita City, California	
CA199	Lompoc City, California	
CA200	Long Beach City, California	
CA201	Los Alamitos City, California	
CA202	Los Altos City, California	
CA203	Los Angeles City, California	
CA204	Los Angeles County, California	
CA205	Los Banos City, California	
CA206	Los Gatos Town, California	
CA207	Lynwood City, California	
CA208	Madera City, California	
CA209	Madera County, California	
CA210	Malibu City, California	
CA211	Manhattan Beach City, California	
CA212	Manteca City, California	
CA213	Marin County, California	
CA214	Marina City, California	
CA215	Mariposa County, California	
CA216	Martinez City, California	
CA217	Marysville City, California	
CA218	Maywood City, California	
CA219	McFarland City, California	
CA220	Mendocino County, California	
CA221	Mendota City, California	
CA222	Menifee City, California	
CA223	Menlo Park City, California	
CA224	Merced City, California	
CA225	Merced County, California	
CA226	Mill Valley City, California	
CA227	Millbrae City, California	
CA228	Milpitas City, California	
CA229	Mission Viejo City, California	
CA230	Modesto City, California	
CA231	Modoc County, California	
CA232	Mono County, California	
CA233	Monrovia City, California	
CA234	Montclair City, California	
CA235	Montebello City, California	

Allocations in California will be made in accordance with the California State-Subdivision Agreement.

<b>State ID</b>	<b>Qualifying Subdivision</b>	<b>Consolidated State Allocation</b>
CA236	Monterey City, California	
CA237	Monterey County, California	
CA238	Monterey Park City, California	
CA239	Moorpark City, California	
CA240	Moraga Town, California	
CA241	Moreno Valley City, California	
CA242	Morgan Hill City, California	
CA243	Morro Bay City, California	
CA244	Mountain View City, California	
CA245	Murrieta City, California	
CA246	Napa City, California	
CA247	Napa County, California	
CA248	National City, California	
CA249	Nevada County, California	
CA250	Newark City, California	
CA251	Newman City, California	
CA252	Newport Beach City, California	
CA253	Norco City, California	
CA254	Norwalk City, California	
CA255	Novato City, California	
CA256	Oakdale City, California	
CA257	Oakland City, California	
CA258	Oakley City, California	
CA259	Oceanside City, California	
CA260	Ontario City, California	
CA261	Orange City, California	
CA262	Orange County, California	
CA263	Orange Cove City, California	
CA264	Orinda City, California	
CA265	Oroville City, California	
CA266	Oxnard City, California	
CA267	Pacific Grove City, California	
CA268	Pacifica City, California	
CA269	Palm Desert City, California	
CA270	Palm Springs City, California	
CA271	Palmdale City, California	
CA272	Palo Alto City, California	
CA273	Palos Verdes Estates City, California	
CA274	Paramount City, California	
CA275	Parlier City, California	
CA276	Pasadena City, California	
CA277	Patterson City, California	
CA278	Perris City, California	
CA279	Petaluma City, California	
CA280	Pico Rivera City, California	
CA281	Piedmont City, California	
CA282	Pinole City, California	

Allocations in California will be made in accordance with the California State-Subdivision Agreement.

<b>State ID</b>	<b>Qualifying Subdivision</b>	<b>Consolidated State Allocation</b>
CA283	Pittsburg City, California	
CA284	Placentia City, California	
CA285	Placer County, California	
CA286	Placerville City, California	
CA287	Pleasant Hill City, California	
CA288	Pleasanton City, California	
CA289	Plumas County, California	
CA290	Pomona City, California	
CA291	Port Hueneme City, California	
CA292	Porterville City, California	
CA293	Poway City, California	
CA294	Rancho Cordova City, California	
CA295	Rancho Cucamonga City, California	
CA296	Rancho Mirage City, California	
CA297	Rancho Palos Verdes City, California	
CA298	Rancho Santa Margarita City, California	
CA299	Red Bluff City, California	
CA300	Redding City, California	
CA301	Redlands City, California	
CA302	Redondo Beach City, California	
CA303	Redwood City, California	
CA304	Reedley City, California	
CA305	Rialto City, California	
CA306	Richmond City, California	
CA307	Ridgecrest City, California	
CA308	Ripon City, California	
CA309	Riverbank City, California	
CA310	Riverside City, California	
CA311	Riverside County, California	
CA312	Rocklin City, California	
CA313	Rohnert Park City, California	
CA314	Rosemead City, California	
CA315	Roseville City, California	
CA316	Sacramento City, California	
CA317	Sacramento County, California	
CA318	Salinas City, California	
CA319	San Anselmo Town, California	
CA320	San Benito County, California	
CA321	San Bernardino City, California	
CA322	San Bernardino County, California	
CA323	San Bruno City, California	
CA324	San Buenaventura (Ventura) City, California	
CA325	San Carlos City, California	
CA326	San Clemente City, California	
CA327	San Diego City, California	
CA328	San Diego County, California	

Allocations in California will be made in accordance with the California State-Subdivision Agreement.

<b>State ID</b>	<b>Qualifying Subdivision</b>	<b>Consolidated State Allocation</b>
CA329	San Dimas City, California	
CA330	San Fernando City, California	
CA331	San Francisco City, California	
CA332	San Gabriel City, California	
CA333	San Jacinto City, California	
CA334	San Joaquin County, California	
CA335	San Jose City, California	
CA336	San Juan Capistrano City, California	
CA337	San Leandro City, California	
CA338	San Luis Obispo City, California	
CA339	San Luis Obispo County, California	
CA340	San Marcos City, California	
CA341	San Marino City, California	
CA342	San Mateo City, California	
CA343	San Mateo County, California	
CA344	San Pablo City, California	
CA345	San Rafael City, California	
CA346	San Ramon City, California	
CA347	Sanger City, California	
CA348	Santa Ana City, California	
CA349	Santa Barbara City, California	
CA350	Santa Barbara County, California	
CA351	Santa Clara City, California	
CA352	Santa Clara County, California	
CA353	Santa Clarita City, California	
CA354	Santa Cruz City, California	
CA355	Santa Cruz County, California	
CA356	Santa Fe Springs City, California	
CA357	Santa Maria City, California	
CA358	Santa Monica City, California	
CA359	Santa Paula City, California	
CA360	Santa Rosa City, California	
CA361	Santee City, California	
CA362	Saratoga City, California	
CA363	Scotts Valley City, California	
CA364	Seal Beach City, California	
CA365	Seaside City, California	
CA366	Selma City, California	
CA367	Shafter City, California	
CA368	Shasta County, California	
CA369	Shasta Lake City, California	
CA371	Sierra Madre City, California	
CA372	Signal Hill City, California	
CA373	Simi Valley City, California	
CA374	Siskiyou County, California	
CA375	Solana Beach City, California	
CA376	Solano County, California	

Allocations in California will be made in accordance with the California State-Subdivision Agreement.

<b>State ID</b>	<b>Qualifying Subdivision</b>	<b>Consolidated State Allocation</b>
CA377	Soledad City, California	
CA378	Sonoma City, California	
CA379	Sonoma County, California	
CA380	South El Monte City, California	
CA381	South Gate City, California	
CA382	South Lake Tahoe City, California	
CA383	South Pasadena City, California	
CA384	South San Francisco City, California	
CA385	Stanislaus County, California	
CA386	Stanton City, California	
CA387	Stockton City, California	
CA388	Suisun City, California	
CA389	Sunnyvale City, California	
CA390	Susanville City, California	
CA391	Sutter County, California	
CA392	Tehachapi City, California	
CA393	Tehama County, California	
CA394	Temecula City, California	
CA395	Temple City, California	
CA396	Thousand Oaks City, California	
CA397	Torrance City, California	
CA398	Tracy City, California	
CA399	Trinity County, California	
CA400	Truckee Town, California	
CA401	Tulare City, California	
CA402	Tulare County, California	
CA403	Tuolumne County, California	
CA404	Turlock City, California	
CA405	Tustin City, California	
CA406	Twentynine Palms City, California	
CA407	Ukiah City, California	
CA408	Union City, California	
CA409	Upland City, California	
CA410	Vacaville City, California	
CA411	Vallejo City, California	
CA412	Ventura County, California	
CA413	Victorville City, California	
CA414	Visalia City, California	
CA415	Vista City, California	
CA416	Walnut City, California	
CA417	Walnut Creek City, California	
CA418	Wasco City, California	
CA419	Watsonville City, California	
CA420	West Covina City, California	
CA421	West Hollywood City, California	
CA422	West Sacramento City, California	
CA423	Westminster City, California	

Allocations in California will be made in accordance with the California State-Subdivision Agreement.



<b>State ID</b>	<b>Qualifying Subdivision</b>	<b>Consolidated State Allocation</b>
CA424	Whittier City, California	<p>Allocations in California will be made in accordance with the California State-Subdivision Agreement.</p>
CA425	Wildomar City, California	
CA426	Windsor Town, California	
CA427	Woodland City, California	
CA428	Yolo County, California	
CA429	Yorba Linda City, California	
CA430	Yuba City, California	
CA431	Yuba County, California	
CA432	Yucaipa City, California	
CA433	Yucca Valley Town, California	

<b>State ID</b>	<b>Qualifying Subdivision</b>	<b>Consolidated State Allocation</b>
CO1	Adams County, Colorado	6.4563067236%
CO2	Alamosa City, Colorado	0.0745910871%
CO3	Alamosa County, Colorado	0.4334718288%
CO4	Arapahoe County, Colorado	4.8467256550%
CO5	Archuleta County, Colorado	0.1370425096%
CO6	Arvada City, Colorado	1.2841799450%
CO7	Aurora City, Colorado	4.2914496137%
CO8	Baca County, Colorado	0.0592396985%
CO9	Bent County, Colorado	0.1133427512%
CO10	Black Hawk City, Colorado	0.0260393489%
CO11	Boulder City, Colorado	1.8402051032%
CO12	Boulder County, Colorado	2.8040191342%
CO13	Brighton City, Colorado	0.1405791210%
CO14	Broomfield City, Colorado	1.0013917112%
CO15	Cañon City, Colorado	0.3070751207%
CO16	Castle Pines City, Colorado	0.0073662408%
CO17	Castle Rock Town, Colorado	0.4961417855%
CO18	Centennial City, Colorado	0.0476600277%
CO19	Chaffee County, Colorado	0.3604069298%
CO20	Cheyenne County, Colorado	0.0159109271%
CO21	Clear Creek County, Colorado	0.1380433961%
CO22	Colorado Springs City, Colorado	9.6056573895%
CO23	Commerce City, Colorado	0.4459216299%
CO24	Conejos County, Colorado	0.2108486947%
CO25	Costilla County, Colorado	0.0552334207%
CO26	Crowley County, Colorado	0.0933584380%
CO27	Custer County, Colorado	0.0412185507%
CO28	Delta County, Colorado	0.5440118792%
CO29	Denver City, Colorado	15.0041699144%
CO30	Dolores County, Colorado	0.0352358134%
CO31	Douglas County, Colorado	2.6394119072%
CO32	Durango City, Colorado	0.2380966286%
CO33	Eagle County, Colorado	0.6187127797%
CO34	El Paso County, Colorado	2.2654220766%
CO35	Elbert County, Colorado	0.2804372613%
CO36	Englewood City, Colorado	0.6035403160%
CO37	Erie Town, Colorado	0.0550006818%
CO38	Evans City, Colorado	0.1783043118%
CO39	Federal Heights City, Colorado	0.1079698153%
CO40	Firestone Town, Colorado	0.0578836029%
CO41	Fort Collins City, Colorado	1.1954809288%
CO42	Fort Morgan City, Colorado	0.1301284524%
CO43	Fountain City, Colorado	0.1186014119%
CO44	Frederick Town, Colorado	0.0483214578%
CO45	Fremont County, Colorado	0.6866476799%
CO46	Fruita City, Colorado	0.0482720145%
CO47	Garfield County, Colorado	0.8376446894%
CO48	Gilpin County, Colorado	0.0300906083%
CO49	Golden City, Colorado	0.3661894352%

<b>State ID</b>	<b>Qualifying Subdivision</b>	<b>Consolidated State Allocation</b>
CO50	Grand County, Colorado	0.2036540033%
CO51	Grand Junction City, Colorado	1.0740385726%
CO52	Greeley City, Colorado	1.2128607699%
CO53	Greenwood Village City, Colorado	0.3058723632%
CO54	Gunnison County, Colorado	0.1912939834%
CO55	Hinsdale County, Colorado	0.0112390306%
CO56	Hudson Town, Colorado	0.0002554118%
CO57	Huerfano County, Colorado	0.2504945278%
CO58	Jackson County, Colorado	0.0309834115%
CO59	Jefferson County, Colorado	6.2301417879%
CO60	Johnstown, Colorado	0.0880406820%
CO61	Kiowa County, Colorado	0.0142237522%
CO62	Kit Carson County, Colorado	0.0939715175%
CO63	La Plata County, Colorado	0.5745585865%
CO64	Lafayette City, Colorado	0.1923606122%
CO65	Lake County, Colorado	0.0989843273%
CO66	Lakewood City, Colorado	1.6765864702%
CO67	Larimer County, Colorado	3.6771380213%
CO68	Las Animas County, Colorado	0.6303942510%
CO69	Lincoln County, Colorado	0.0819433053%
CO70	Littleton City, Colorado	0.9911426404%
CO71	Logan County, Colorado	0.2819912214%
CO72	Lone Tree City, Colorado	0.1937076023%
CO73	Longmont City, Colorado	0.8513027113%
CO74	Louisville City, Colorado	0.0837469407%
CO75	Loveland City, Colorado	1.5095861119%
CO76	Mesa County, Colorado	1.7687427882%
CO77	Mineral County, Colorado	0.0039157682%
CO78	Moffat County, Colorado	0.2325862894%
CO79	Montezuma County, Colorado	0.4428801804%
CO80	Montrose City, Colorado	0.0375815957%
CO81	Montrose County, Colorado	0.5319658200%
CO82	Morgan County, Colorado	0.3376035258%
CO83	Northglenn City, Colorado	0.1972243635%
CO84	Otero County, Colorado	0.4486069596%
CO85	Ouray County, Colorado	0.0534887895%
CO86	Park County, Colorado	0.1673691348%
CO87	Parker Town, Colorado	0.3247124678%
CO88	Phillips County, Colorado	0.0713973011%
CO89	Pitkin County, Colorado	0.1746622577%
CO90	Prowers County, Colorado	0.1726881656%
CO91	Pueblo City, Colorado	2.5730616529%
CO92	Pueblo County, Colorado	3.1025919095%
CO93	Rio Blanco County, Colorado	0.1012968741%
CO94	Rio Grande County, Colorado	0.2526177695%
CO95	Routt County, Colorado	0.2323178565%
CO96	Saguache County, Colorado	0.0666194156%
CO97	San Juan County, Colorado	0.0097000947%
CO98	San Miguel County, Colorado	0.1004727271%

<b>State ID</b>	<b>Qualifying Subdivision</b>	<b>Consolidated State Allocation</b>
CO99	Sedgwick County, Colorado	0.0618109352%
CO100	Sheridan City, Colorado	0.2306795787%
CO101	Steamboat Springs City, Colorado	0.1513646932%
CO102	Sterling City, Colorado	0.0995110857%
CO103	Summit County, Colorado	0.3761345614%
CO104	Superior Town, Colorado	0.0014920421%
CO105	Teller County, Colorado	0.6218972779%
CO106	Thornton City, Colorado	1.0031200434%
CO107	Washington County, Colorado	0.0356553080%
CO108	Weld County, Colorado	2.2921158443%
CO109	Wellington Town, Colorado	0.0235131848%
CO110	Westminster City, Colorado	1.1920065086%
CO111	Wheat Ridge City, Colorado	0.3438324783%
CO112	Windsor Town, Colorado	0.0900350795%
CO113	Yuma County, Colorado	0.0992146077%

<b>State ID</b>	<b>Qualifying Subdivision</b>	<b>Consolidated State Allocation</b>
CT1	Andover Town, Connecticut	0.0513214640%
CT2	Ansonia City, Connecticut	0.5316052437%
CT3	Ashford Town, Connecticut	0.1096965130%
CT4	Avon Town, Connecticut	0.5494886534%
CT5	Barkhamsted Town, Connecticut	0.0620629520%
CT6	Beacon Falls Town, Connecticut	0.1953947308%
CT7	Berlin Town, Connecticut	0.5215629385%
CT8	Bethany Town, Connecticut	0.1039156068%
CT9	Bethel Town, Connecticut	0.3522422145%
CT10	Bethlehem Town, Connecticut	0.0078647202%
CT11	Bloomfield Town, Connecticut	0.4888368136%
CT12	Bolton Town, Connecticut	0.1520831395%
CT13	Bozrah Town, Connecticut	0.0582057867%
CT14	Branford Town, Connecticut	0.8903816954%
CT15	Bridgeport City, Connecticut	3.2580743095%
CT16	Bridgewater Town, Connecticut	0.0118125935%
CT17	Bristol City, Connecticut	1.3355768908%
CT18	Brookfield Town, Connecticut	0.3087903124%
CT19	Brooklyn Town, Connecticut	0.1880661562%
CT20	Burlington Town, Connecticut	0.2348761319%
CT21	Canaan Town, Connecticut	0.0343343640%
CT22	Canterbury Town, Connecticut	0.1354310071%
CT23	Canton Town, Connecticut	0.2669011966%
CT24	Chaplin Town, Connecticut	0.0523959290%
CT25	Cheshire Town, Connecticut	0.9783113499%
CT26	Chester Town, Connecticut	0.0772387574%
CT27	Clinton Town, Connecticut	0.5348726093%
CT28	Colchester Town, Connecticut	0.6134395770%
CT29	Colebrook Town, Connecticut	0.0296870114%
CT30	Columbia Town, Connecticut	0.1005666237%
CT31	Cornwall Town, Connecticut	0.0486027928%
CT32	Coventry Town, Connecticut	0.3460011479%
CT33	Cromwell Town, Connecticut	0.4750451453%
CT34	Danbury City, Connecticut	1.1556465907%
CT35	Darien Town, Connecticut	0.6429649345%
CT36	Deep River Town, Connecticut	0.0924563595%
CT37	Derby City, Connecticut	0.3503125449%
CT38	Durham Town, Connecticut	0.0079309232%
CT39	East Granby Town, Connecticut	0.1455975170%
CT40	East Haddam Town, Connecticut	0.3145696377%
CT41	East Hampton Town, Connecticut	0.4637546663%
CT42	East Hartford Town, Connecticut	1.2645454069%
CT43	East Haven Town, Connecticut	0.8590923735%
CT44	East Lyme Town, Connecticut	0.6375826296%
CT45	East Windsor Town, Connecticut	0.2419743793%
CT46	Eastford Town, Connecticut	0.0446651958%
CT47	Easton Town, Connecticut	0.1354961231%
CT48	Ellington Town, Connecticut	0.4010047839%
CT49	Enfield Town, Connecticut	0.9173431190%

<b>State ID</b>	<b>Qualifying Subdivision</b>	<b>Consolidated State Allocation</b>
CT50	Essex Town, Connecticut	0.1431870357%
CT51	Fairfield Town, Connecticut	1.4212308415%
CT52	Farmington Town, Connecticut	0.6572091547%
CT53	Franklin Town, Connecticut	0.0446032416%
CT54	Glastonbury Town, Connecticut	1.0420644550%
CT55	Goshen Town, Connecticut	0.0030464255%
CT56	Granby Town, Connecticut	0.2928405247%
CT57	Greenwich Town, Connecticut	1.5644702467%
CT58	Griswold Town, Connecticut	0.3865570141%
CT59	Groton Town, Connecticut	1.4033874500%
CT60	Guilford Town, Connecticut	0.8399392493%
CT61	Haddam Town, Connecticut	0.0151716553%
CT62	Hamden Town, Connecticut	1.7724359413%
CT63	Hampton Town, Connecticut	0.0429454985%
CT64	Hartford City, Connecticut	5.3268549899%
CT65	Hartland Town, Connecticut	0.0359782738%
CT66	Harwinton Town, Connecticut	0.0126363764%
CT67	Hebron Town, Connecticut	0.1593443254%
CT68	Kent Town, Connecticut	0.0835899976%
CT69	Killingly Town, Connecticut	0.6116898413%
CT70	Killingworth Town, Connecticut	0.2652963170%
CT71	Lebanon Town, Connecticut	0.2746607824%
CT72	Ledyard Town, Connecticut	0.5514380850%
CT73	Lisbon Town, Connecticut	0.1156355161%
CT74	Litchfield Town, Connecticut	0.3481982974%
CT75	Lyme Town, Connecticut	0.0023141411%
CT76	Madison Town, Connecticut	0.7594223560%
CT77	Manchester Town, Connecticut	1.3929765818%
CT78	Mansfield Town, Connecticut	0.3058754037%
CT79	Marlborough Town, Connecticut	0.0766010346%
CT80	Meriden City, Connecticut	1.8508778149%
CT81	Middlebury Town, Connecticut	0.0276033951%
CT82	Middlefield Town, Connecticut	0.0075627554%
CT83	Middletown City, Connecticut	1.5343128975%
CT84	Milford City, Connecticut	1.8215679630%
CT85	Monroe Town, Connecticut	0.4307375445%
CT86	Montville Town, Connecticut	0.5806185940%
CT87	Morris Town, Connecticut	0.0099785725%
CT88	Naugatuck Borough, Connecticut	1.0644527326%
CT89	New Britain City, Connecticut	1.5740557511%
CT90	New Canaan Town, Connecticut	0.6136187204%
CT91	New Fairfield Town, Connecticut	0.2962030448%
CT92	New Hartford Town, Connecticut	0.1323482193%
CT93	New Haven City, Connecticut	5.8061427601%
CT94	New London City, Connecticut	1.0536729060%
CT95	New Milford Town, Connecticut	1.0565475001%
CT96	Newington Town, Connecticut	0.7132456565%
CT97	Newtown, Connecticut	0.5964476353%
CT98	Norfolk Town, Connecticut	0.0442819100%

<b>State ID</b>	<b>Qualifying Subdivision</b>	<b>Consolidated State Allocation</b>
CT99	North Branford Town, Connecticut	0.4795791623%
CT100	North Canaan Town, Connecticut	0.0913148022%
CT101	North Haven Town, Connecticut	0.7922543069%
CT102	North Stonington Town, Connecticut	0.1803885830%
CT103	Norwalk City, Connecticut	1.5918210823%
CT104	Norwich City, Connecticut	1.1639182124%
CT105	Old Lyme Town, Connecticut	0.0247921386%
CT106	Old Saybrook Town, Connecticut	0.4181170767%
CT107	Orange Town, Connecticut	0.3683598812%
CT108	Oxford Town, Connecticut	0.3955127994%
CT109	Plainfield Town, Connecticut	0.5352043161%
CT110	Plainville Town, Connecticut	0.3937549612%
CT111	Plymouth Town, Connecticut	0.4213382978%
CT112	Pomfret Town, Connecticut	0.1174722050%
CT113	Portland Town, Connecticut	0.3205523149%
CT114	Preston Town, Connecticut	0.1319895374%
CT115	Prospect Town, Connecticut	0.3056173107%
CT116	Putnam Town, Connecticut	0.2953254103%
CT117	Redding Town, Connecticut	0.1726435223%
CT118	Ridgefield Town, Connecticut	0.6645173744%
CT119	Rocky Hill Town, Connecticut	0.3929175425%
CT120	Roxbury Town, Connecticut	0.0037924445%
CT121	Salem Town, Connecticut	0.1075219911%
CT122	Salisbury Town, Connecticut	0.1052257347%
CT123	Scotland Town, Connecticut	0.0395212218%
CT124	Seymour Town, Connecticut	0.5301171581%
CT125	Sharon Town, Connecticut	0.0761294123%
CT126	Shelton City, Connecticut	0.5601099879%
CT127	Sherman Town, Connecticut	0.0494382353%
CT128	Simsbury Town, Connecticut	0.6988446241%
CT129	Somers Town, Connecticut	0.2491740063%
CT130	South Windsor Town, Connecticut	0.7310935932%
CT131	Southbury Town, Connecticut	0.0581965974%
CT132	Southington Town, Connecticut	0.9683065927%
CT133	Sprague Town, Connecticut	0.0874709763%
CT134	Stafford Town, Connecticut	0.3388202949%
CT135	Stamford City, Connecticut	2.9070395589%
CT136	Sterling Town, Connecticut	0.0949826467%
CT137	Stonington Town, Connecticut	0.5576891315%
CT138	Stratford Town, Connecticut	0.9155695700%
CT139	Suffield Town, Connecticut	0.3402792315%
CT140	Thomaston Town, Connecticut	0.2664061562%
CT141	Thompson Town, Connecticut	0.2673479187%
CT142	Tolland Town, Connecticut	0.4342020371%
CT143	Torrington City, Connecticut	1.3652460176%
CT144	Trumbull Town, Connecticut	0.7617744403%
CT145	Union Town, Connecticut	0.0153941764%
CT146	Vernon Town, Connecticut	0.7027162157%
CT147	Voluntown, Connecticut	0.0733181557%

<b>State ID</b>	<b>Qualifying Subdivision</b>	<b>Consolidated State Allocation</b>
CT148	Wallingford Town, Connecticut	1.5350353996%
CT149	Warren Town, Connecticut	0.0489758024%
CT150	Washington Town, Connecticut	0.1553517897%
CT151	Waterbury City, Connecticut	4.6192219654%
CT152	Waterford Town, Connecticut	0.7608802056%
CT153	Watertown, Connecticut	0.6868118808%
CT154	West Hartford Town, Connecticut	1.6216697477%
CT155	West Haven City, Connecticut	1.4026972589%
CT156	Westbrook Town, Connecticut	0.2586999280%
CT157	Weston Town, Connecticut	0.3664201329%
CT158	Westport Town, Connecticut	0.8921084083%
CT159	Wethersfield Town, Connecticut	0.6208707168%
CT160	Willington Town, Connecticut	0.0975268185%
CT161	Wilton Town, Connecticut	0.6378099925%
CT162	Winchester Town, Connecticut	0.3760305376%
CT163	Windham Town, Connecticut	1.0108949901%
CT164	Windsor Locks Town, Connecticut	0.3174167624%
CT165	Windsor Town, Connecticut	0.7548324123%
CT166	Wolcott Town, Connecticut	0.5443693820%
CT167	Woodbridge Town, Connecticut	0.2435300513%
CT168	Woodbury Town, Connecticut	0.3411988605%
CT169	Woodmont Borough, Connecticut	0.0173159412%
CT170	Woodstock Town, Connecticut	0.1817110623%



<b>State ID</b>	<b>Qualifying Subdivision</b>	<b>Consolidated State Allocation</b>
DE1	Dover City, Delaware	25.00000000% (\$1.00)
DE2	Kent County, Delaware	25.00000000% (\$1.00)
DE3	Middletown, Delaware	0.0000000000%
DE4	Milford City, Delaware	0.0000000000%
DE5	New Castle County, Delaware	0.0000000000%
DE6	Newark City, Delaware	0.0000000000%
DE7	Seaford City, Delaware	25.00000000% (\$1.00)
DE8	Smyrna Town, Delaware	0.0000000000%
DE9	Sussex County, Delaware	25.00000000% (\$1.00)
DE10	Wilmington City, Delaware	0.0000000000%

<b>State ID</b>	<b>Qualifying Subdivision</b>	<b>Consolidated State Allocation</b>
FL1	Alachua County, Florida	0.8594613234%
FL2	Altamonte Springs City, Florida	0.0813054302%
FL3	Apopka City, Florida	0.0972154704%
FL4	Atlantic Beach City, Florida	0.0388915664%
FL5	Auburndale City, Florida	0.0286367831%
FL6	Aventura City, Florida	0.0246200756%
FL7	Avon Park City, Florida	0.0258288737%
FL8	Baker County, Florida	0.1931736622%
FL9	Bartow City, Florida	0.0439725748%
FL10	Bay County, Florida	0.5394465693%
FL11	Belle Glade City, Florida	0.0208278128%
FL12	Boca Raton City, Florida	0.4720689632%
FL13	Bonita Springs City, Florida	0.0173754580%
FL14	Boynton Beach City, Florida	0.3064979246%
FL15	Bradenton City, Florida	0.3799303249%
FL16	Bradford County, Florida	0.1894834807%
FL17	Brevard County, Florida	2.3870763525%
FL18	Broward County, Florida	4.0626227708%
FL19	Calhoun County, Florida	0.0471282181%
FL20	Callaway City, Florida	0.0249535015%
FL21	Cape Canaveral City, Florida	0.0455607190%
FL22	Cape Coral City, Florida	0.7144300110%
FL23	Casselberry City, Florida	0.0800352962%
FL24	Charlotte County, Florida	0.6902251426%
FL25	Citrus County, Florida	0.9696466473%
FL26	Clay County, Florida	1.1934300121%
FL27	Clearwater City, Florida	0.6338625372%
FL28	Clermont City, Florida	0.0759095348%
FL29	Cocoa Beach City, Florida	0.0843632048%
FL30	Cocoa City, Florida	0.1492447199%
FL31	Coconut Creek City, Florida	0.1011309318%
FL32	Collier County, Florida	1.3548224874%
FL33	Columbia County, Florida	0.3421221973%
FL34	Cooper City, Florida	0.0739363249%
FL35	Coral Gables City, Florida	0.0717799422%
FL36	Coral Springs City, Florida	0.3234064085%
FL37	Crestview City, Florida	0.0704397566%
FL38	Cutler Bay Town, Florida	0.0094141463%
FL39	Dania Beach City, Florida	0.0178067890%
FL40	Davie Town, Florida	0.2669225293%
FL41	Daytona Beach City, Florida	0.4475559985%
FL42	Daytona Beach Shores City, Florida	0.0397433158%
FL43	De Soto County, Florida	0.1136404205%
FL44	Debary City, Florida	0.0352833296%
FL45	Deerfield Beach City, Florida	0.2024233562%
FL46	Deland City, Florida	0.0989843542%
FL47	Delray Beach City, Florida	0.3518466005%
FL48	Deltona City, Florida	0.1993292304%
FL49	Destin City, Florida	0.0146783092%

<b>State ID</b>	<b>Qualifying Subdivision</b>	<b>Consolidated State Allocation</b>
FL50	Dixie County, Florida	0.1037443927%
FL51	Doral City, Florida	0.0139780477%
FL52	Dunedin City, Florida	0.1024411213%
FL53	Eatonville Town, Florida	0.0083256415%
FL54	Edgewater City, Florida	0.0580427172%
FL55	Escambia County, Florida	1.0109990610%
FL56	Estero Village, Florida	0.0120797555%
FL57	Eustis City, Florida	0.0419300395%
FL58	Fernandina Beach City, Florida	0.0831601989%
FL59	Flagler County, Florida	0.3050082484%
FL60	Florida City, Florida	0.0039287890%
FL61	Fort Lauderdale City, Florida	0.8305816295%
FL62	Fort Myers City, Florida	0.4310995634%
FL63	Fort Pierce City, Florida	0.1595358726%
FL64	Fort Walton Beach City, Florida	0.0778370605%
FL65	Franklin County, Florida	0.0499106708%
FL66	Fruitland Park City, Florida	0.0083820932%
FL67	Gadsden County, Florida	0.1236554705%
FL68	Gainesville City, Florida	0.3815982894%
FL69	Gilchrist County, Florida	0.0643335042%
FL70	Glades County, Florida	0.0406124963%
FL71	Greenacres City, Florida	0.0764248986%
FL72	Groveland City, Florida	0.0261531482%
FL73	Gulf County, Florida	0.0599141908%
FL74	Gulfport City, Florida	0.0478945547%
FL75	Haines City, Florida	0.0479847066%
FL76	Hallandale Beach City, Florida	0.1549505272%
FL77	Hamilton County, Florida	0.0479418005%
FL78	Hardee County, Florida	0.0671103643%
FL79	Hendry County, Florida	0.1444608951%
FL80	Hernando County, Florida	1.5100758996%
FL81	Hialeah City, Florida	0.0980156525%
FL82	Hialeah Gardens City, Florida	0.0054519294%
FL83	Highlands County, Florida	0.2931860386%
FL84	Hillsborough County, Florida	6.5231125308%
FL85	Holly Hill City, Florida	0.0316162444%
FL86	Hollywood City, Florida	0.5201647754%
FL87	Holmes County, Florida	0.0816118922%
FL88	Homestead City, Florida	0.0249353985%
FL89	Indian River County, Florida	0.6541177901%
FL90	Jackson County, Florida	0.1589357678%
FL91	Jacksonville Beach City, Florida	0.1004466852%
FL92	Jacksonville City, Florida	5.2956380196%
FL93	Jefferson County, Florida	0.0408207989%
FL94	Jupiter Town, Florida	0.1254666431%
FL95	Key Biscayne Village, Florida	0.0136838783%
FL96	Key West City, Florida	0.0880867779%
FL97	Kissimmee City, Florida	0.1623657708%
FL98	Lady Lake Town, Florida	0.0250481927%

<b>State ID</b>	<b>Qualifying Subdivision</b>	<b>Consolidated State Allocation</b>
FL99	Lafayette County, Florida	0.0319113399%
FL100	Lake City, Florida	0.1046594391%
FL101	Lake County, Florida	0.7815478562%
FL102	Lake Mary City, Florida	0.0797674370%
FL103	Lake Wales City, Florida	0.0362931762%
FL104	Lake Worth City, Florida	0.1171459041%
FL105	Lakeland City, Florida	0.2948749206%
FL106	Lantana Town, Florida	0.0245078987%
FL107	Largo City, Florida	0.3741936498%
FL108	Lauderdale Lakes City, Florida	0.0626243040%
FL109	Lauderhill City, Florida	0.1443830721%
FL110	Lee County, Florida	2.1503874299%
FL111	Leesburg City, Florida	0.0913398906%
FL112	Leon County, Florida	0.4712019797%
FL113	Levy County, Florida	0.2511923208%
FL114	Liberty County, Florida	0.0193986191%
FL115	Lighthouse Point City, Florida	0.0291322827%
FL116	Longwood City, Florida	0.0617091669%
FL117	Lynn Haven City, Florida	0.0392057816%
FL118	Madison County, Florida	0.0635403309%
FL119	Maitland City, Florida	0.0467282451%
FL120	Manatee County, Florida	2.2885234019%
FL121	Marco Island City, Florida	0.0620945413%
FL122	Margate City, Florida	0.1436833554%
FL123	Marion County, Florida	1.3321814866%
FL124	Martin County, Florida	0.7882651079%
FL125	Melbourne City, Florida	0.3831054876%
FL126	Miami Beach City, Florida	0.1814092477%
FL127	Miami City, Florida	0.2927934557%
FL128	Miami Gardens City, Florida	0.0406839641%
FL129	Miami Lakes Town, Florida	0.0078375139%
FL130	Miami Shores Village, Florida	0.0062876094%
FL131	Miami Springs City, Florida	0.0061694950%
FL132	Miami-Dade County, Florida	4.3271705192%
FL133	Milton City, Florida	0.0466314657%
FL134	Minneola City, Florida	0.0160580418%
FL135	Miramar City, Florida	0.2792796404%
FL136	Monroe County, Florida	0.3883011967%
FL137	Mount Dora City, Florida	0.0410212212%
FL138	Naples City, Florida	0.1344157944%
FL139	Nassau County, Florida	0.3937725183%
FL140	New Port Richey City, Florida	0.1498783253%
FL141	New Smyrna Beach City, Florida	0.1040660344%
FL142	Niceville City, Florida	0.0217446385%
FL143	North Lauderdale City, Florida	0.0660690508%
FL144	North Miami Beach City, Florida	0.0303917946%
FL145	North Miami City, Florida	0.0303784307%
FL146	North Palm Beach Village, Florida	0.0443491609%
FL147	North Port City, Florida	0.2096119036%

<b>State ID</b>	<b>Qualifying Subdivision</b>	<b>Consolidated State Allocation</b>
FL148	Oakland Park City, Florida	0.1004312332%
FL149	Ocala City, Florida	0.3689945815%
FL150	Ocoee City, Florida	0.0666000846%
FL151	Okaloosa County, Florida	0.6345124117%
FL152	Okeechobee County, Florida	0.3534953181%
FL153	Oldsmar City, Florida	0.0394219828%
FL154	Opa-Locka City, Florida	0.0078475369%
FL155	Orange City, Florida	0.0335624179%
FL156	Orange County, Florida	3.1307419804%
FL157	Orlando City, Florida	1.1602492100%
FL158	Ormond Beach City, Florida	0.1146438211%
FL159	Osceola County, Florida	0.8372491116%
FL160	Oviedo City, Florida	0.1031308696%
FL161	Palatka City, Florida	0.0469549231%
FL162	Palm Bay City, Florida	0.4048169342%
FL163	Palm Beach County, Florida	5.9784001645%
FL164	Palm Beach Gardens City, Florida	0.2336752163%
FL165	Palm Coast City, Florida	0.0848564709%
FL166	Palm Springs Village, Florida	0.0380209877%
FL167	Palmetto Bay Village, Florida	0.0074040767%
FL168	Palmetto City, Florida	0.0528697594%
FL169	Panama City Beach City, Florida	0.0808973045%
FL170	Panama City, Florida	0.1551531466%
FL171	Parkland City, Florida	0.0458042834%
FL172	Pasco County, Florida	4.4295368317%
FL173	Pembroke Pines City, Florida	0.4628331778%
FL174	Pensacola City, Florida	0.3306359554%
FL175	Pinecrest Village, Florida	0.0082965714%
FL176	Pinellas County, Florida	4.7935359992%
FL177	Pinellas Park City, Florida	0.2516664490%
FL178	Plant City, Florida	0.1042185754%
FL179	Plantation City, Florida	0.2139192761%
FL180	Polk County, Florida	1.6016881161%
FL181	Pompano Beach City, Florida	0.3354719648%
FL182	Port Orange City, Florida	0.1775970116%
FL183	Port St. Lucie City, Florida	0.3908042602%
FL184	Punta Gorda City, Florida	0.0471207554%
FL185	Putnam County, Florida	0.3379382594%
FL186	Riviera Beach City, Florida	0.1636174387%
FL187	Rockledge City, Florida	0.0966039082%
FL188	Royal Palm Beach Village, Florida	0.0492948779%
FL189	Safety Harbor City, Florida	0.0380615697%
FL190	Sanford City, Florida	0.1642438718%
FL191	Santa Rosa County, Florida	0.6546368035%
FL192	Sarasota City, Florida	0.4842803786%
FL193	Sarasota County, Florida	1.9688041245%
FL194	Satellite Beach City, Florida	0.0359750389%
FL195	Sebastian City, Florida	0.0383157745%
FL196	Sebring City, Florida	0.0381728569%

<b>State ID</b>	<b>Qualifying Subdivision</b>	<b>Consolidated State Allocation</b>
FL197	Seminole City, Florida	0.0952489243%
FL198	Seminole County, Florida	1.5086951138%
FL199	South Daytona City, Florida	0.0452214101%
FL200	South Miami City, Florida	0.0078330472%
FL201	St Johns County, Florida	0.6638216753%
FL202	St Lucie County, Florida	0.9562887503%
FL203	St. Augustine City, Florida	0.0465108819%
FL204	St. Cloud City, Florida	0.0738366040%
FL205	St. Petersburg City, Florida	1.4565924173%
FL206	Stuart City, Florida	0.0812230134%
FL207	Sumter County, Florida	0.3263986345%
FL208	Sunny Isles Beach City, Florida	0.0076937793%
FL209	Sunrise City, Florida	0.2860704481%
FL210	Suwannee County, Florida	0.1910149373%
FL211	Sweetwater City, Florida	0.0041159745%
FL212	Tallahassee City, Florida	0.4259972563%
FL213	Tamarac City, Florida	0.1344928911%
FL214	Tampa City, Florida	1.9756726462%
FL215	Tarpon Springs City, Florida	0.1019709696%
FL216	Tavares City, Florida	0.0318218598%
FL217	Taylor County, Florida	0.0921812176%
FL218	Temple Terrace City, Florida	0.1079810418%
FL219	Titusville City, Florida	0.2400558465%
FL220	Union County, Florida	0.0651555116%
FL221	Venice City, Florida	0.1423476183%
FL222	Vero Beach City, Florida	0.0606417248%
FL223	Volusia County, Florida	1.7446849189%
FL224	Wakulla County, Florida	0.1151294611%
FL225	Walton County, Florida	0.2685576832%
FL226	Washington County, Florida	0.1201244575%
FL227	Wellington Village, Florida	0.0501840680%
FL228	West Melbourne City, Florida	0.0519971652%
FL229	West Palm Beach City, Florida	0.5492662267%
FL230	West Park City, Florida	0.0295538994%
FL231	Weston City, Florida	0.1386373546%
FL232	Wilton Manors City, Florida	0.0316306070%
FL233	Winter Garden City, Florida	0.0562653176%
FL234	Winter Haven City, Florida	0.0970328243%
FL235	Winter Park City, Florida	0.1049029672%
FL236	Winter Springs City, Florida	0.0622621530%
FL237	Zephyrhills City, Florida	0.1126717551%

<b>State ID</b>	<b>Qualifying Subdivision</b>	<b>Consolidated State Allocation</b>
GA1	Acworth City, Georgia	0.1010066057%
GA2	Adel City, Georgia	0.0545649432%
GA3	Albany City, Georgia	0.3157843012%
GA4	Alma City, Georgia	0.0720108615%
GA5	Alpharetta City, Georgia	0.2110377863%
GA6	Americus City, Georgia	0.0651732444%
GA7	Appling County, Georgia	0.1891925647%
GA8	Arlington City, Georgia	0.0057755147%
GA9	Athens-Clarke County Unified Government, Georgia	1.3856330305%
GA10	Atkinson County, Georgia	0.0986720780%
GA11	Atlanta City, Georgia	2.9922320659%
GA12	Augusta-Richmond County Consolidated Government, Georgia	2.7761021713%
GA13	Bacon County, Georgia	0.1326313298%
GA14	Bainbridge City, Georgia	0.0569861790%
GA15	Baker County, Georgia	0.0138992540%
GA16	Baldwin County, Georgia	0.2940093402%
GA17	Banks County, Georgia	0.2108287241%
GA18	Barrow County, Georgia	0.7562315570%
GA19	Bartow County, Georgia	1.0945235112%
GA20	Ben Hill County, Georgia	0.0834031458%
GA21	Berrien County, Georgia	0.1225733642%
GA22	Blackshear City, Georgia	0.0349161927%
GA23	Blakely City, Georgia	0.0158441397%
GA24	Bleckley County, Georgia	0.1430561858%
GA25	Brantley County, Georgia	0.2875410777%
GA26	Braselton Town, Georgia	0.0371467624%
GA27	Brookhaven City, Georgia	0.0913450445%
GA28	Brooks County, Georgia	0.1455943886%
GA29	Brunswick City, Georgia	0.1020085339%
GA30	Bryan County, Georgia	0.2289883650%
GA31	Buford City, Georgia	0.0023586547%
GA32	Bulloch County, Georgia	0.4088475182%
GA33	Burke County, Georgia	0.1875413288%
GA34	Butts County, Georgia	0.3178860983%
GA35	Calhoun City, Georgia	0.1780085402%
GA36	Calhoun County, Georgia	0.0360783561%
GA37	Camden County, Georgia	0.3387009665%
GA38	Candler County, Georgia	0.0990882539%
GA39	Canton City, Georgia	0.1378274535%
GA40	Carroll County, Georgia	1.4108548814%
GA41	Carrollton City, Georgia	0.4395018339%
GA42	Cartersville City, Georgia	0.2991406477%
GA43	Catoosa County, Georgia	1.0548339612%
GA44	Chamblee City, Georgia	0.0537051979%
GA45	Charlton County, Georgia	0.1046313818%
GA46	Chatham County, Georgia	1.4544033708%
GA47	Chattooga County, Georgia	0.3317513109%

<b>State ID</b>	<b>Qualifying Subdivision</b>	<b>Consolidated State Allocation</b>
GA48	Cherokee County, Georgia	2.1190683851%
GA49	Clarkston City, Georgia	0.0175253481%
GA50	Clay County, Georgia	0.0274637104%
GA51	Clayton County, Georgia	1.6728881377%
GA52	Clinch County, Georgia	0.0617206810%
GA53	Cobb County, Georgia	5.8580801967%
GA54	Coffee County, Georgia	0.4164755944%
GA55	College Park City, Georgia	0.1805996391%
GA56	Colquitt County, Georgia	0.2578612394%
GA57	Columbia County, Georgia	1.2905730633%
GA58	Columbus City, Georgia	1.8227140298%
GA59	Conyers City, Georgia	0.1202231912%
GA60	Cook County, Georgia	0.0973405674%
GA61	Cordele City, Georgia	0.0583989534%
GA62	Covington City, Georgia	0.1969084378%
GA63	Coweta County, Georgia	0.9767276305%
GA64	Crawford County, Georgia	0.1282569558%
GA65	Crisp County, Georgia	0.1296658905%
GA66	Cusseta-Chattahoochee County Unified Government, Georgia	0.0695538650%
GA67	Dade County, Georgia	0.1799465490%
GA68	Dallas City, Georgia	0.0916776643%
GA69	Dalton City, Georgia	0.3628092518%
GA70	Damascus City, Georgia	0.0005040301%
GA71	Dawson City, Georgia	0.0138696254%
GA72	Dawson County, Georgia	0.3192782415%
GA73	Decatur City, Georgia	0.1040340531%
GA74	Decatur County, Georgia	0.1633371087%
GA75	Dekalb County, Georgia	4.0579602979%
GA76	Demorest City, Georgia	0.0233539880%
GA77	Dodge County, Georgia	0.3228398634%
GA78	Dooly County, Georgia	0.0758970226%
GA79	Doraville City, Georgia	0.0619484258%
GA80	Dougherty County, Georgia	0.4519146718%
GA81	Douglas City, Georgia	0.2364366638%
GA82	Douglas County, Georgia	1.2411219485%
GA83	Douglasville City, Georgia	0.2313289102%
GA84	Dublin City, Georgia	0.1598683843%
GA85	Duluth City, Georgia	0.1174400509%
GA86	Dunwoody City, Georgia	0.0823645400%
GA87	Early County, Georgia	0.0433467628%
GA88	East Point City, Georgia	0.2308433908%
GA89	Echols County, Georgia	0.0262187359%
GA90	Effingham County, Georgia	0.4370293068%
GA91	Elbert County, Georgia	0.2655117233%
GA92	Emanuel County, Georgia	0.2278497555%
GA93	Evans County, Georgia	0.1156959749%
GA94	Fairburn City, Georgia	0.0542552469%
GA95	Fannin County, Georgia	0.5651805280%



<b>State ID</b>	<b>Qualifying Subdivision</b>	<b>Consolidated State Allocation</b>
GA96	Fayette County, Georgia	0.6527012475%
GA97	Fayetteville City, Georgia	0.1201203794%
GA98	Fitzgerald City, Georgia	0.0569093853%
GA99	Floyd County, Georgia	0.9887350092%
GA100	Forest Park City, Georgia	0.1455200592%
GA101	Forsyth County, Georgia	1.7110664570%
GA102	Franklin County, Georgia	0.5550296650%
GA103	Fulton County, Georgia	3.2792330120%
GA104	Gainesville City, Georgia	0.3640437388%
GA105	Georgetown-Quitman County Unified Government, Georgia	0.0176595651%
GA106	Gilmer County, Georgia	0.4239021158%
GA107	Glascocock County, Georgia	0.0283662653%
GA108	Glynn County, Georgia	0.7968809706%
GA109	Gordon County, Georgia	0.4175279543%
GA110	Grady County, Georgia	0.1716497947%
GA111	Greene County, Georgia	0.1737385827%
GA112	Griffin City, Georgia	0.2287480123%
GA113	Grovetown City, Georgia	0.0632622854%
GA114	Gwinnett County, Georgia	4.8912732775%
GA115	Habersham County, Georgia	0.4635124652%
GA116	Hall County, Georgia	1.5772937095%
GA117	Hancock County, Georgia	0.0536800967%
GA118	Haralson County, Georgia	1.0934912667%
GA119	Harris County, Georgia	0.2037540782%
GA120	Hart County, Georgia	0.2935398099%
GA121	Heard County, Georgia	0.1232058232%
GA122	Henry County, Georgia	1.9715208583%
GA123	Hinesville City, Georgia	0.2572364025%
GA124	Holly Springs City, Georgia	0.0823108417%
GA125	Houston County, Georgia	0.8378076437%
GA126	Irwin County, Georgia	0.0610553841%
GA127	Jackson County, Georgia	0.9201220386%
GA128	Jasper County, Georgia	0.1152245534%
GA129	Jeff Davis County, Georgia	0.3659791686%
GA130	Jefferson City, Georgia	0.0881783943%
GA131	Jefferson County, Georgia	0.1517559349%
GA132	Jenkins County, Georgia	0.0808740550%
GA133	Johns Creek City, Georgia	0.1877697040%
GA134	Johnson County, Georgia	0.0876584323%
GA135	Jones County, Georgia	0.2773521617%
GA136	Kennesaw City, Georgia	0.1446191663%
GA137	Kingsland City, Georgia	0.1313198199%
GA138	Lagrange City, Georgia	0.2069622772%
GA139	Lakeland City, Georgia	0.0155232109%
GA140	Lamar County, Georgia	0.2083015245%
GA141	Lanier County, Georgia	0.0574613256%
GA142	Laurens County, Georgia	0.5249834521%
GA143	Lawrenceville City, Georgia	0.1647173317%

<b>State ID</b>	<b>Qualifying Subdivision</b>	<b>Consolidated State Allocation</b>
GA144	Lee County, Georgia	0.2162850866%
GA145	Liberty County, Georgia	0.2931642086%
GA146	Lilburn City, Georgia	0.0538355752%
GA147	Lincoln County, Georgia	0.1000487479%
GA148	Loganville City, Georgia	0.1468681321%
GA149	Long County, Georgia	0.1216766548%
GA150	Lowndes County, Georgia	0.6253829866%
GA151	Lumpkin County, Georgia	0.3139555802%
GA152	Macon County, Georgia	0.1110857755%
GA153	Macon-Bibb County Unified Government, Georgia	2.0265214623%
GA154	Madison County, Georgia	0.5114434091%
GA155	Marietta City, Georgia	0.7354006996%
GA156	Marion County, Georgia	0.0615218771%
GA157	McDonough City, Georgia	0.0803644086%
GA158	McDuffie County, Georgia	0.2216409869%
GA159	McIntosh County, Georgia	0.1678759014%
GA160	Meriwether County, Georgia	0.2015834534%
GA161	Milledgeville City, Georgia	0.1343842887%
GA162	Miller County, Georgia	0.0562389307%
GA163	Milton City, Georgia	0.0765630644%
GA164	Mitchell County, Georgia	0.1842864232%
GA165	Monroe City, Georgia	0.1616058698%
GA166	Monroe County, Georgia	0.2463868890%
GA167	Montgomery County, Georgia	0.0685440855%
GA168	Morgan County, Georgia	0.1807932852%
GA169	Moultrie City, Georgia	0.1150272968%
GA170	Murray County, Georgia	0.5636808736%
GA171	Nashville City, Georgia	0.0288042758%
GA172	Newnan City, Georgia	0.2037973462%
GA173	Newton County, Georgia	0.6206699754%
GA174	Norcross City, Georgia	0.0762036242%
GA175	Oconee County, Georgia	0.2721000475%
GA176	Oglethorpe County, Georgia	0.1461658711%
GA177	Paulding County, Georgia	1.7495211188%
GA178	Peach County, Georgia	0.2319656673%
GA179	Peachtree City, Georgia	0.2219833492%
GA180	Peachtree Corners City, Georgia	0.2099400952%
GA181	Perry City, Georgia	0.0954580908%
GA182	Pickens County, Georgia	0.3905362384%
GA183	Pierce County, Georgia	0.2012068205%
GA184	Pike County, Georgia	0.1072270653%
GA185	Polk County, Georgia	0.7130941429%
GA186	Pooler City, Georgia	0.0516303360%
GA187	Powder Springs City, Georgia	0.0633430906%
GA188	Pulaski County, Georgia	0.1671565625%
GA189	Putnam County, Georgia	0.2061208707%
GA190	Rabun County, Georgia	0.3170130000%
GA191	Randolph County, Georgia	0.0382245100%

<b>State ID</b>	<b>Qualifying Subdivision</b>	<b>Consolidated State Allocation</b>
GA192	Richmond Hill City, Georgia	0.0716382402%
GA193	Riverdale City, Georgia	0.0684460876%
GA194	Rockdale County, Georgia	0.7947696030%
GA195	Rome City, Georgia	0.3719383578%
GA196	Roswell City, Georgia	0.2174642134%
GA197	Sandy Springs City, Georgia	0.2590143480%
GA198	Savannah City, Georgia	1.1246685243%
GA199	Schley County, Georgia	0.0238356678%
GA200	Screven County, Georgia	0.1132053955%
GA201	Seminole County, Georgia	0.0804817769%
GA202	Smyrna City, Georgia	0.2661908888%
GA203	Snellville City, Georgia	0.0758688840%
GA204	Spalding County, Georgia	0.5900646014%
GA205	Springfield City, Georgia	0.0124802329%
GA206	St. Marys City, Georgia	0.0962803562%
GA207	Statesboro City, Georgia	0.1844690660%
GA208	Stephens County, Georgia	0.7520555284%
GA209	Stewart County, Georgia	0.0419742764%
GA210	Stockbridge City, Georgia	0.0302698888%
GA211	Sugar Hill City, Georgia	0.0106058369%
GA212	Sumter County, Georgia	0.1314426325%
GA213	Suwanee City, Georgia	0.0700562332%
GA214	Talbot County, Georgia	0.0410357316%
GA215	Taliaferro County, Georgia	0.0068637499%
GA216	Tattnall County, Georgia	0.2930768128%
GA217	Taylor County, Georgia	0.0819435502%
GA218	Telfair County, Georgia	0.1855378735%
GA219	Terrell County, Georgia	0.0334710962%
GA220	Thomas County, Georgia	0.2077911904%
GA221	Thomasville City, Georgia	0.1281973547%
GA222	Tift County, Georgia	0.2088288220%
GA223	Tifton City, Georgia	0.1416502311%
GA224	Toombs County, Georgia	0.2423104056%
GA225	Towns County, Georgia	0.2454408368%
GA226	Treutlen County, Georgia	0.0571447522%
GA227	Troup County, Georgia	0.4334095739%
GA228	Tucker City, Georgia	0.0615225648%
GA229	Turner County, Georgia	0.0490657711%
GA230	Twiggs County, Georgia	0.0640416265%
GA231	Union City, Georgia	0.1531538090%
GA232	Union County, Georgia	0.2949759089%
GA233	Upton County, Georgia	0.3355566667%
GA234	Valdosta City, Georgia	0.2598246932%
GA235	Vidalia City, Georgia	0.1252530050%
GA236	Villa Rica City, Georgia	0.1397113628%
GA237	Walker County, Georgia	0.8453605309%
GA238	Walton County, Georgia	0.8194381956%
GA239	Ware County, Georgia	0.5170078559%
GA240	Warner Robins City, Georgia	0.3969845574%

<b>State ID</b>	<b>Qualifying Subdivision</b>	<b>Consolidated State Allocation</b>
GA241	Warren County, Georgia	0.0447828045%
GA242	Warwick City, Georgia	0.0103298381%
GA243	Washington County, Georgia	0.1959988913%
GA244	Waycross City, Georgia	0.1358274367%
GA245	Wayne County, Georgia	0.6609347902%
GA246	Webster County Unified Government, Georgia	0.0143656323%
GA247	Wheeler County, Georgia	0.0675300652%
GA248	White County, Georgia	0.3873386988%
GA249	Whitfield County, Georgia	0.7644288806%
GA250	Wilcox County, Georgia	0.0828696590%
GA251	Wilkes County, Georgia	0.0976306068%
GA252	Wilkinson County, Georgia	0.0847297279%
GA253	Winder City, Georgia	0.2007720766%
GA254	Woodbury City, Georgia	0.0085236394%
GA255	Woodstock City, Georgia	0.1942956763%
GA256	Worth County, Georgia	0.1491832321%
GA257	Rincon town, Georgia	0.0275488139%
GA258	South Fulton City, Georgia	0.2561412300%
GA259	Stonecrest City, Georgia	0.0904388800%
GA260	Ashburn City, Georgia	0.0207294209%
GA261	Chatsworth City, Georgia	0.1226056863%
GA262	Dawsonville City, Georgia	0.0022440946%
GA263	Helen City, Georgia	0.0478552392%
GA264	Jackson City, Georgia	0.0568159148%
GA265	Ringgold City, Georgia	0.0585728853%

<b>State ID</b>	<b>Qualifying Subdivision</b>	<b>Consolidated State Allocation</b>
HI1	Hawaii County, Hawaii	18.2671692501%
HI2	Kalawao, Hawaii	0.0034501514%
HI3	Kauai County, Hawaii	5.7006273580%
HI4	Maui County, Hawaii	13.9979969296%
HI5	City and County of Honolulu, Hawaii	62.0307563109%

<b>State ID</b>	<b>Qualifying Subdivision</b>	<b>Consolidated State Allocation</b>
ID1	Ada County, Idaho	13.2776278333%
ID2	Adams County, Idaho	0.1446831902%
ID3	Ammon City, Idaho	0.0812916024%
ID4	Bannock County, Idaho	3.0595589832%
ID5	Bear Lake County, Idaho	0.6082712041%
ID6	Benewah County, Idaho	0.6526829809%
ID7	Bingham County, Idaho	1.6421270812%
ID8	Blackfoot City, Idaho	0.6283857401%
ID9	Blaine County, Idaho	0.9137717551%
ID10	Boise City, Idaho	12.7586409110%
ID11	Boise County, Idaho	0.3309644652%
ID12	Bonner County, Idaho	2.5987361786%
ID13	Bonneville County, Idaho	3.7761253875%
ID14	Boundary County, Idaho	0.8788284447%
ID15	Burley City, Idaho	0.4485975363%
ID16	Butte County, Idaho	0.1839745518%
ID17	Caldwell City, Idaho	1.1958553249%
ID18	Camas County, Idaho	0.0422073443%
ID19	Canyon County, Idaho	5.0120113688%
ID20	Caribou County, Idaho	0.4396183832%
ID21	Cassia County, Idaho	0.7270235866%
ID22	Chubbuck City, Idaho	0.4841935447%
ID23	Clark County, Idaho	0.0420924425%
ID24	Clearwater County, Idaho	0.4890418390%
ID25	Coeur D'Alene City, Idaho	2.7593778237%
ID26	Custer County, Idaho	0.2133243878%
ID27	Eagle City, Idaho	0.1711876661%
ID28	Elmore County, Idaho	0.8899512165%
ID29	Franklin County, Idaho	0.5753624958%
ID30	Fremont County, Idaho	0.5716071696%
ID31	Garden City, Idaho	0.5582782838%
ID32	Gem County, Idaho	1.3784025725%
ID33	Gooding County, Idaho	0.6966472013%
ID34	Hayden City, Idaho	0.0047132146%
ID35	Idaho County, Idaho	0.8474305547%
ID36	Idaho Falls City, Idaho	3.8875027578%
ID37	Jefferson County, Idaho	0.9842670749%
ID38	Jerome City, Idaho	0.4169017424%
ID39	Jerome County, Idaho	0.6223444291%
ID40	Kootenai County, Idaho	5.6394798565%
ID41	Kuna City, Idaho	0.1849461724%
ID42	Latah County, Idaho	1.2943861166%
ID43	Lemhi County, Idaho	0.4880814284%
ID44	Lewis County, Idaho	0.2882543555%
ID45	Lewiston City, Idaho	2.0176549375%
ID46	Lincoln County, Idaho	0.1930184422%
ID47	Madison County, Idaho	1.2748404845%
ID48	Meridian City, Idaho	2.4045650754%
ID49	Minidoka County, Idaho	0.9140620922%

<b>State ID</b>	<b>Qualifying Subdivision</b>	<b>Consolidated State Allocation</b>
ID50	Moscow City, Idaho	0.6590552650%
ID51	Mountain Home City, Idaho	0.5706694591%
ID52	Nampa City, Idaho	3.3274647954%
ID53	Nez Perce County, Idaho	1.2765833482%
ID54	Oneida County, Idaho	0.2371656647%
ID55	Owyhee County, Idaho	0.5554298409%
ID56	Payette County, Idaho	1.2750728102%
ID57	Pocatello City, Idaho	2.9494898116%
ID58	Post Falls City, Idaho	0.6781328826%
ID59	Power County, Idaho	0.3505171035%
ID60	Preston City, Idaho	0.1496220047%
ID61	Rexburg City, Idaho	0.1336231941%
ID62	Shoshone County, Idaho	1.2841091340%
ID63	Star City, Idaho	0.0001322772%
ID64	Teton County, Idaho	0.4258195211%
ID65	Twin Falls City, Idaho	1.8245765222%
ID66	Twin Falls County, Idaho	3.3104301873%
ID67	Valley County, Idaho	0.8074710814%
ID68	Washington County, Idaho	0.4917358652%

<b>State ID</b>	<b>Qualifying Subdivision</b>	<b>Consolidated State Allocation</b>
IL1	Adams County, Illinois	
IL3	Addison Village, Illinois	
IL4	Alexander County, Illinois	
IL6	Algonquin Village, Illinois	
IL10	Anna City, Illinois	
IL13	Arlington Heights Village, Illinois	
IL14	Aurora City, Illinois	
IL19	Bartlett Village, Illinois	
IL22	Bedford Park Village, Illinois	
IL23	Belleville City, Illinois	
IL24	Bellwood Village, Illinois	
IL27	Bensenville Village, Illinois	
IL28	Benton City, Illinois	
IL30	Berkeley Village, Illinois	
IL31	Berwyn City, Illinois	
IL37	Bloomington City, Illinois	
IL39	Bolingbrook Village, Illinois	
IL40	Bond County, Illinois	
IL41	Boone County, Illinois	
IL46	Bridgeview Village, Illinois	
IL47	Broadview Village, Illinois	
IL49	Brown County, Illinois	
IL51	Buffalo Grove Village, Illinois	
IL52	Burbank City, Illinois	
IL53	Bureau County, Illinois	
IL56	Calhoun County, Illinois	
IL57	Calumet City, Illinois	
IL63	Carbondale City, Illinois	
IL65	Carol Stream Village, Illinois	
IL66	Carpentersville Village, Illinois	
IL67	Carroll County, Illinois	
IL70	Cass County, Illinois	
IL75	Champaign City, Illinois	
IL76	Champaign County, Illinois	
IL84	Chicago City, Illinois	
IL85	Chicago Heights City, Illinois	
IL86	Chicago Ridge Village, Illinois	
IL87	Christian County, Illinois	
IL88	Clark County, Illinois	
IL89	Clay County, Illinois	
IL90	Clinton County, Illinois	
IL91	Coles County, Illinois	
IL96	Cook County, Illinois	
IL99	Countryside City, Illinois	
IL100	Crawford County, Illinois	
IL104	Crystal Lake City, Illinois	
IL106	Cumberland County, Illinois	

Allocations in Illinois will be made in accordance with the Illinois Opioid Allocation Agreement.



<b>State ID</b>	<b>Qualifying Subdivision</b>	<b>Consolidated State Allocation</b>
IL107	Danville City, Illinois	
IL110	De Witt County, Illinois	
IL111	Decatur City, Illinois	
IL114	Dekalb City, Illinois	
IL115	Dekalb County, Illinois	
IL117	Des Plaines City, Illinois	
IL120	Dolton Village, Illinois	
IL122	Douglas County, Illinois	
IL125	Downers Grove Village, Illinois	
IL127	Dupage County, Illinois	
IL131	Edgar County, Illinois	
IL132	Edwards County, Illinois	
IL136	Effingham County, Illinois	
IL138	Elgin City, Illinois	
IL141	Elk Grove Village, Illinois	
IL142	Elmhurst City, Illinois	
IL144	Evanston City, Illinois	
IL145	Evergreen Park Village, Illinois	
IL147	Fayette County, Illinois	
IL150	Ford County, Illinois	
IL151	Forest Park Village, Illinois	
IL155	Franklin County, Illinois	
IL156	Franklin Park Village, Illinois	
IL160	Fulton County, Illinois	
IL162	Galesburg City, Illinois	
IL163	Gallatin County, Illinois	
IL168	Glendale Heights Village, Illinois	
IL169	Glenview Village, Illinois	
IL174	Granite City, Illinois	
IL177	Greene County, Illinois	
IL180	Grundy County, Illinois	
IL181	Gurnee Village, Illinois	
IL182	Hamilton County, Illinois	
IL183	Hancock County, Illinois	
IL184	Hanover Park Village, Illinois	
IL186	Hardin County, Illinois	
IL188	Harrisburg City, Illinois	
IL190	Harvey City, Illinois	
IL191	Harwood Heights Village, Illinois	
IL193	Henderson County, Illinois	
IL194	Henry County, Illinois	
IL195	Herrin City, Illinois	
IL199	Hillside Village, Illinois	
IL201	Hodgkins Village, Illinois	
IL202	Hoffman Estates Village, Illinois	
IL206	Iroquois County, Illinois	
IL207	Jackson County, Illinois	

Allocations in Illinois will be made in accordance with the Illinois Opioid Allocation Agreement.

<b>State ID</b>	<b>Qualifying Subdivision</b>	<b>Consolidated State Allocation</b>
IL210	Jasper County, Illinois	
IL211	Jefferson County, Illinois	
IL212	Jersey County, Illinois	
IL213	Jo Daviess County, Illinois	
IL214	Johnson County, Illinois	
IL215	Joliet City, Illinois	
IL218	Kane County, Illinois	
IL219	Kankakee City, Illinois	
IL220	Kankakee County, Illinois	
IL222	Kendall County, Illinois	
IL224	Knox County, Illinois	
IL225	La Grange Park Village, Illinois	
IL227	Lake County, Illinois	
IL233	Lasalle County, Illinois	
IL234	Lawrence County, Illinois	
IL235	Lee County, Illinois	
IL247	Livingston County, Illinois	
IL250	Logan County, Illinois	
IL251	Lombard Village, Illinois	
IL254	Lyons Township, Illinois	
IL255	Lyons Village, Illinois	
IL259	Macon County, Illinois	
IL260	Macoupin County, Illinois	
IL261	Madison County, Illinois	
IL266	Marion City, Illinois	
IL267	Marion County, Illinois	
IL269	Marshall County, Illinois	
IL270	Mason County, Illinois	
IL271	Massac County, Illinois	
IL275	Maywood Village, Illinois	
IL276	McCook Village, Illinois	
IL277	McDonough County, Illinois	
IL279	McHenry County, Illinois	
IL281	McLean County, Illinois	
IL283	Melrose Park Village, Illinois	
IL284	Menard County, Illinois	
IL285	Mercer County, Illinois	
IL286	Merrionette Park Village, Illinois	
IL287	Metropolis City, Illinois	
IL292	Moline City, Illinois	
IL295	Monroe County, Illinois	
IL296	Montgomery County, Illinois	
IL299	Morgan County, Illinois	
IL304	Moultrie County, Illinois	
IL305	Mount Prospect Village, Illinois	
IL307	Mundelein Village, Illinois	
IL309	Naperville City, Illinois	

Allocations in Illinois will be made in accordance with the Illinois Opioid Allocation Agreement.

<b>State ID</b>	<b>Qualifying Subdivision</b>	<b>Consolidated State Allocation</b>
IL317	Normal Town, Illinois	
IL322	North Riverside Village, Illinois	
IL323	Northbrook Village, Illinois	
IL325	Northlake City, Illinois	
IL329	Oak Lawn Village, Illinois	
IL331	Oak Park Village, Illinois	
IL333	Ogle County, Illinois	
IL334	Orland Park Village, Illinois	
IL337	Oswego Village, Illinois	
IL341	Palatine Village, Illinois	
IL342	Palos Heights City, Illinois	
IL343	Palos Hills City, Illinois	
IL346	Park Ridge City, Illinois	
IL347	Pekin City, Illinois	
IL350	Peoria City, Illinois	
IL351	Peoria County, Illinois	
IL352	Perry County, Illinois	
IL354	Piatt County, Illinois	
IL355	Pike County, Illinois	
IL356	Plainfield Village, Illinois	
IL360	Pope County, Illinois	
IL361	Posen Village, Illinois	
IL362	Princeton City, Illinois	
IL365	Pulaski County, Illinois	
IL366	Putnam County, Illinois	
IL367	Quincy City, Illinois	
IL369	Randolph County, Illinois	
IL373	Richland County, Illinois	
IL376	River Forest Village, Illinois	
IL377	River Grove Village, Illinois	
IL380	Riverside Village, Illinois	
IL381	Rock Island City, Illinois	
IL382	Rock Island County, Illinois	
IL384	Rockford City, Illinois	
IL388	Romeoville Village, Illinois	
IL395	Saline County, Illinois	
IL396	Sangamon County, Illinois	
IL399	Schaumburg Village, Illinois	
IL400	Schiller Park Village, Illinois	
IL401	Schuyler County, Illinois	
IL402	Scott County, Illinois	
IL403	Sesser City, Illinois	
IL404	Shelby County, Illinois	
IL408	Skokie Village, Illinois	
IL413	Springfield City, Illinois	
IL414	St Clair County, Illinois	
IL415	St. Charles City, Illinois	

Allocations in Illinois will be made in accordance with the Illinois Opioid Allocation Agreement.

<b>State ID</b>	<b>Qualifying Subdivision</b>	<b>Consolidated State Allocation</b>
IL416	Stark County, Illinois	
IL417	Stephenson County, Illinois	
IL421	Stone Park Village, Illinois	
IL422	Streamwood Village, Illinois	
IL423	Streator City, Illinois	
IL425	Summit Village, Illinois	
IL431	Tazewell County, Illinois	
IL433	Tinley Park Village, Illinois	
IL436	Union County, Illinois	
IL437	Urbana City, Illinois	
IL438	Vermilion County, Illinois	
IL441	Wabash County, Illinois	
IL442	Warren County, Illinois	
IL446	Washington County, Illinois	
IL451	Waukegan City, Illinois	
IL453	Wayne County, Illinois	
IL456	West Frankfort City, Illinois	
IL461	Wheaton City, Illinois	
IL463	Wheeling Village, Illinois	
IL464	White County, Illinois	
IL465	Whiteside County, Illinois	
IL466	Will County, Illinois	
IL467	Williamson County, Illinois	
IL470	Winnebago County, Illinois	
IL475	Woodford County, Illinois	
IL476	Woodridge Village, Illinois	
IL485	Cicero Town, Illinois	

Allocations in Illinois will be made in accordance with the Illinois Opioid Allocation Agreement.

<b>State ID</b>	<b>Qualifying Subdivision</b>	<b>Consolidated State Allocation</b>
IN1	Adams County, Indiana	0.3092831137%
IN2	Advance Town, Indiana	0.0005697429%
IN3	Akron Town, Indiana	0.0003285004%
IN4	Alamo Town, Indiana	0.0005748757%
IN5	Albany Town, Indiana	0.0256948895%
IN6	Albion Town, Indiana	0.0216604942%
IN7	Alexandria City, Indiana	0.1062339452%
IN8	Alfordsville Town, Indiana	0.0001539846%
IN9	Allen County, Indiana	2.2683259642%
IN10	Alton Town, Indiana	0.0000307970%
IN11	Altona Town, Indiana	0.0012436052%
IN12	Ambia Town, Indiana	0.0006518680%
IN13	Amboy Town, Indiana	0.0004824849%
IN14	Amo Town, Indiana	0.0005748757%
IN15	Anderson City, Indiana	1.3827864464%
IN16	Andrews Town, Indiana	0.0060515930%
IN17	Angola City, Indiana	0.0947466973%
IN18	Arcadia Town, Indiana	0.0063133668%
IN19	Argos Town, Indiana	0.0167894494%
IN20	Ashley Town, Indiana	0.0062363745%
IN21	Atlanta Town, Indiana	0.0011651498%
IN22	Attica City, Indiana	0.0207571181%
IN23	Auburn City, Indiana	0.1472502981%
IN24	Aurora City, Indiana	0.0094392533%
IN25	Austin City, Indiana	0.0232260039%
IN26	Avilla Town, Indiana	0.0199563985%
IN27	Avon Town, Indiana	0.0164096209%
IN28	Bainbridge Town, Indiana	0.0014782517%
IN29	Bargersville Town, Indiana	0.0121031861%
IN30	Bartholomew County, Indiana	1.1839769860%
IN31	Batesville City, Indiana	0.1546928850%
IN32	Battle Ground Town, Indiana	0.0136276332%
IN33	Bedford City, Indiana	0.3269554079%
IN34	Beech Grove City, Indiana	0.0544694703%
IN35	Benton County, Indiana	0.0744258688%
IN36	Berne City, Indiana	0.0028076517%
IN37	Bethany Town, Indiana	0.0002720394%
IN38	Beverly Shores Town, Indiana	0.0154446510%
IN39	Bicknell City, Indiana	0.0013294000%
IN40	Birdseye Town, Indiana	0.0029462379%
IN41	Blackford County, Indiana	0.2698682002%
IN42	Bloomfield Town, Indiana	0.0042859034%
IN43	Bloomington Town, Indiana	0.0026023390%
IN44	Bloomington City, Indiana	0.8389591897%
IN45	Blountsville Town, Indiana	0.0002566409%
IN46	Bluffton City, Indiana	0.1002901414%
IN47	Boone County, Indiana	0.6775012498%
IN48	Boonville City, Indiana	0.1007777591%
IN49	Borden Town, Indiana	0.0017502912%

<b>State ID</b>	<b>Qualifying Subdivision</b>	<b>Consolidated State Allocation</b>
IN50	Boston Town, Indiana	0.0005697429%
IN51	Boswell Town, Indiana	0.0021095885%
IN52	Bourbon Town, Indiana	0.0173027313%
IN53	Brazil City, Indiana	0.0626768471%
IN54	Bremen Town, Indiana	0.0529347576%
IN55	Bristol Town, Indiana	0.0158450108%
IN56	Brook Town, Indiana	0.0037366919%
IN57	Brooklyn Town, Indiana	0.0065700077%
IN58	Brooksbury Town, Indiana	0.0009547042%
IN59	Brookston Town, Indiana	0.0116668965%
IN60	Brookville Town, Indiana	0.0538894618%
IN61	Brown County, Indiana	0.1828823244%
IN62	Brownsburg Town, Indiana	0.1125832417%
IN63	Brownstown, Indiana	0.0033619962%
IN64	Bruceville Town, Indiana	0.0002412425%
IN65	Bryant Town, Indiana	0.0003746957%
IN66	Bunker Hill Town, Indiana	0.0010984232%
IN67	Burket Town, Indiana	0.0011138216%
IN68	Burlington Town, Indiana	0.0063800935%
IN69	Burnettsville Town, Indiana	0.0004619537%
IN70	Burns Harbor Town, Indiana	0.0397947421%
IN71	Butler City, Indiana	0.0239138015%
IN72	Cadiz Town, Indiana	0.0002823050%
IN73	Cambridge City Town, Indiana	0.0241499112%
IN74	Camden Town, Indiana	0.0064211560%
IN75	Campbellsburg Town, Indiana	0.0081868456%
IN76	Cannelburg Town, Indiana	0.0002258440%
IN77	Cannelton City, Indiana	0.0018324162%
IN78	Carbon Town, Indiana	0.0026844641%
IN79	Carlisle Town, Indiana	0.0017656896%
IN80	Carmel City, Indiana	0.3675970651%
IN81	Carroll County, Indiana	0.1654512727%
IN82	Carthage Town, Indiana	0.0013140015%
IN83	Cass County, Indiana	0.3416917299%
IN84	Cayuga Town, Indiana	0.0078480795%
IN85	Cedar Grove Town, Indiana	0.0004054927%
IN86	Cedar Lake Town, Indiana	0.0511639351%
IN87	Center Point Town, Indiana	0.0016373692%
IN88	Centerville Town, Indiana	0.0350725491%
IN89	Chalmers Town, Indiana	0.0006826649%
IN90	Chandler Town, Indiana	0.0347491815%
IN91	Charlestown City, Indiana	0.0146028687%
IN92	Chesterfield Town, Indiana	0.0379007320%
IN93	Chesterton Town, Indiana	0.2159838712%
IN94	Chrisney Town, Indiana	0.0032336757%
IN95	Churubusco Town, Indiana	0.0000564610%
IN96	Cicero Town, Indiana	0.0173283953%
IN97	Clark County, Indiana	1.9374593486%
IN98	Clarks Hill Town, Indiana	0.0040600594%

<b>State ID</b>	<b>Qualifying Subdivision</b>	<b>Consolidated State Allocation</b>
IN99	Clarksville Town, Indiana	0.1071681182%
IN100	Clay City Town, Indiana	0.0057692880%
IN101	Clay County, Indiana	0.2948752921%
IN102	Claypool Town, Indiana	0.0024688858%
IN103	Clayton Town, Indiana	0.0006980633%
IN104	Clear Lake Town, Indiana	0.0019761351%
IN105	Clifford Town, Indiana	0.0002309768%
IN106	Clinton City, Indiana	0.0336558912%
IN107	Clinton County, Indiana	0.2740206503%
IN108	Cloverdale Town, Indiana	0.0050198966%
IN109	Coatesville Town, Indiana	0.0007493915%
IN110	Colfax Town, Indiana	0.0046144039%
IN111	Columbia City, Indiana	0.0886335104%
IN112	Columbus City, Indiana	0.0764225351%
IN113	Connersville City, Indiana	0.4635807717%
IN114	Converse Town, Indiana	0.0045733413%
IN115	Corunna Town, Indiana	0.0016373692%
IN116	Corydon Town, Indiana	0.0069806332%
IN117	Country Club Heights Town, Indiana	0.0012216109%
IN118	Covington City, Indiana	0.0257102881%
IN119	Crandall Town, Indiana	0.0000153984%
IN120	Crane Town, Indiana	0.0015655096%
IN121	Crawford County, Indiana	0.1338844387%
IN122	Crawfordsville City, Indiana	0.2738204705%
IN123	Cromwell Town, Indiana	0.0034543868%
IN124	Crothersville Town, Indiana	0.0018221506%
IN125	Crown Point City, Indiana	0.1246094356%
IN126	Culver Town, Indiana	0.0289798935%
IN127	Cynthiana Town, Indiana	0.0032747382%
IN128	Dale Town, Indiana	0.0059746008%
IN129	Daleville Town, Indiana	0.0199769297%
IN130	Dana Town, Indiana	0.0050506934%
IN131	Danville Town, Indiana	0.0039471375%
IN132	Darlington Town, Indiana	0.0074785166%
IN133	Darmstadt Town, Indiana	0.0109483020%
IN134	Daviess County, Indiana	0.3758711686%
IN135	Dayton Town, Indiana	0.0114718495%
IN136	De Kalb County, Indiana	0.2748008388%
IN137	De Motte Town, Indiana	0.0070935552%
IN138	Dearborn County, Indiana	0.9586719164%
IN139	Decatur City, Indiana	0.0090902216%
IN140	Decatur County, Indiana	0.3533124311%
IN141	Decker Town, Indiana	0.0001231876%
IN142	Delaware County, Indiana	1.2034816964%
IN143	Delphi City, Indiana	0.0177236224%
IN144	Denver Town, Indiana	0.0006005398%
IN145	Dillsboro Town, Indiana	0.0060002648%
IN146	Dublin Town, Indiana	0.0051584826%
IN147	Dubois County, Indiana	0.2754013785%

<b>State ID</b>	<b>Qualifying Subdivision</b>	<b>Consolidated State Allocation</b>
IN148	Dugger Town, Indiana	0.0023405652%
IN149	Dune Acres Town, Indiana	0.0046913961%
IN150	Dunkirk City, Indiana	0.0079866657%
IN151	Dunreith Town, Indiana	0.0003387661%
IN152	Dupont Town, Indiana	0.0039779344%
IN153	Dyer Town, Indiana	0.0533145861%
IN154	Earl Park Town, Indiana	0.0009187746%
IN155	East Chicago City, Indiana	0.4620665902%
IN156	East Germantown, Indiana	0.0015860410%
IN157	Eaton Town, Indiana	0.0166405977%
IN158	Economy Town, Indiana	0.0007647900%
IN159	Edgewood Town, Indiana	0.0243654896%
IN160	Edinburgh Town, Indiana	0.0198948047%
IN161	Edwardsport Town, Indiana	0.0001488518%
IN162	Elberfeld Town, Indiana	0.0031566834%
IN163	Elizabeth Town, Indiana	0.0000153984%
IN164	Elizabethtown, Indiana	0.0005132819%
IN165	Elkhart City, Indiana	0.5425389192%
IN166	Elkhart County, Indiana	1.1592881288%
IN167	Ellettsville Town, Indiana	0.0677737359%
IN168	Elnora Town, Indiana	0.0013550641%
IN169	Elwood City, Indiana	0.2112616781%
IN170	English Town, Indiana	0.0003746957%
IN171	Etna Green Town, Indiana	0.0033722618%
IN172	Evansville City, Indiana	1.9319723656%
IN173	Fairland Town, Indiana	0.0005132819%
IN174	Fairmount Town, Indiana	0.0104401529%
IN175	Fairview Park Town, Indiana	0.0093365970%
IN176	Farmersburg Town, Indiana	0.0039728015%
IN177	Farmland Town, Indiana	0.0182061073%
IN178	Fayette County, Indiana	0.3010552056%
IN179	Ferdinand Town, Indiana	0.0189401004%
IN180	Fillmore Town, Indiana	0.0010419622%
IN181	Fishers City, Indiana	0.1521726711%
IN182	Flora Town, Indiana	0.0175953020%
IN183	Floyd County, Indiana	1.5759754704%
IN184	Fort Branch Town, Indiana	0.0073245321%
IN185	Fort Wayne City, Indiana	2.7337956132%
IN186	Fortville Town, Indiana	0.0152701352%
IN187	Fountain City Town, Indiana	0.0045990054%
IN188	Fountain County, Indiana	0.1633673484%
IN189	Fowler Town, Indiana	0.0093879251%
IN190	Fowlerton Town, Indiana	0.0022687058%
IN191	Francesville Town, Indiana	0.0011497513%
IN192	Francisco Town, Indiana	0.0027665892%
IN193	Frankfort City, Indiana	0.1520186866%
IN194	Franklin City, Indiana	0.1073990950%
IN195	Franklin County, Indiana	0.2948393623%
IN196	Frankton Town, Indiana	0.0115539745%



<b>State ID</b>	<b>Qualifying Subdivision</b>	<b>Consolidated State Allocation</b>
IN197	Fremont Town, Indiana	0.0201411800%
IN198	French Lick Town, Indiana	0.0211626108%
IN199	Fulton County, Indiana	0.2359761994%
IN200	Fulton Town, Indiana	0.0002925707%
IN201	Galveston Town, Indiana	0.0012729389%
IN202	Garrett City, Indiana	0.0387219830%
IN203	Gary City, Indiana	0.7294710375%
IN204	Gas City, Indiana	0.0544694703%
IN205	Gaston Town, Indiana	0.0083202988%
IN206	Geneva Town, Indiana	0.0008366494%
IN207	Gentryville Town, Indiana	0.0017964865%
IN208	Georgetown, Indiana	0.0044860834%
IN209	Gibson County, Indiana	0.2588326403%
IN210	Glenwood Town, Indiana	0.0027101282%
IN211	Goodland Town, Indiana	0.0046349351%
IN212	Goshen City, Indiana	0.2386196009%
IN213	Gosport Town, Indiana	0.0097728865%
IN214	Grabill Town, Indiana	0.0057538896%
IN215	Grandview Town, Indiana	0.0048402479%
IN216	Grant County, Indiana	0.7449310869%
IN217	Greencastle City, Indiana	0.0286257290%
IN218	Greendale City, Indiana	0.0136532973%
IN219	Greene County, Indiana	0.4322295161%
IN220	Greenfield City, Indiana	0.0612242595%
IN221	Greens Fork Town, Indiana	0.0017502912%
IN222	Greensboro Town, Indiana	0.0002720394%
IN223	Greensburg City, Indiana	0.0195355074%
IN224	Greentown, Indiana	0.0017451583%
IN225	Greenville Town, Indiana	0.0009290402%
IN226	Greenwood City, Indiana	0.1803621105%
IN227	Griffin Town, Indiana	0.0010111652%
IN228	Griffith Town, Indiana	0.0696112849%
IN229	Hagerstown, Indiana	0.0234415822%
IN230	Hamilton County, Indiana	2.0210986266%
IN231	Hamilton Town, Indiana	0.0034338556%
IN232	Hamlet Town, Indiana	0.0188220456%
IN233	Hammond City, Indiana	1.0769423211%
IN234	Hancock County, Indiana	0.9010560283%
IN235	Hanover Town, Indiana	0.0079661343%
IN236	Hardinsburg Town, Indiana	0.0034646525%
IN237	Harmony Town, Indiana	0.0043526301%
IN238	Harrison County, Indiana	0.5610273316%
IN239	Hartford City, Indiana	0.1032979731%
IN240	Hartsville Town, Indiana	0.0003849613%
IN241	Haubstadt Town, Indiana	0.0066777969%
IN242	Hazleton Town, Indiana	0.0014936502%
IN243	Hebron Town, Indiana	0.0721982255%
IN244	Hendricks County, Indiana	1.5699649399%
IN245	Henry County, Indiana	1.1652319327%

<b>State ID</b>	<b>Qualifying Subdivision</b>	<b>Consolidated State Allocation</b>
IN246	Highland Town, Indiana	0.0864931251%
IN247	Hillsboro Town, Indiana	0.0040497938%
IN248	Hobart City, Indiana	0.1594510078%
IN249	Holland Town, Indiana	0.0044450209%
IN250	Holton Town, Indiana	0.0060053977%
IN251	Hope Town, Indiana	0.0036802309%
IN252	Howard County, Indiana	1.8694341045%
IN253	Hudson Town, Indiana	0.0029667691%
IN254	Huntertown, Indiana	0.0415193691%
IN255	Huntingburg City, Indiana	0.0455794286%
IN256	Huntington City, Indiana	0.2486953237%
IN257	Huntington County, Indiana	0.2605726658%
IN258	Hymera Town, Indiana	0.0020171977%
IN259	Indian Village Town, Indiana	0.0006005398%
IN260	Indianapolis City, Indiana	15.8412741280%
IN261	Ingalls Town, Indiana	0.0015193143%
IN262	Jackson County, Indiana	0.0038496139%
IN263	Jamestown, Indiana	0.0010470950%
IN264	Jasonville City, Indiana	0.0039625359%
IN265	Jasper City, Indiana	0.0892032533%
IN266	Jasper County, Indiana	0.4269273145%
IN267	Jay County, Indiana	0.3117314681%
IN268	Jefferson County, Indiana	0.3577625848%
IN269	Jeffersonville City, Indiana	0.1772618882%
IN270	Jennings County, Indiana	0.4174880612%
IN271	Johnson County, Indiana	1.7412316960%
IN272	Jonesboro City, Indiana	0.0065494764%
IN273	Jonesville Town, Indiana	0.0001847815%
IN274	Kempton Town, Indiana	0.0027460579%
IN275	Kendallville City, Indiana	0.0955320186%
IN276	Kennard Town, Indiana	0.0009033760%
IN277	Kentland Town, Indiana	0.0053791939%
IN278	Kewanna Town, Indiana	0.0005389459%
IN279	Kingman Town, Indiana	0.0037931529%
IN280	Kingsbury Town, Indiana	0.0012934703%
IN281	Kingsford Heights Town, Indiana	0.0045938726%
IN282	Kirklin Town, Indiana	0.0053278657%
IN283	Knightstown, Indiana	0.0036853637%
IN284	Knightsville Town, Indiana	0.0053022015%
IN285	Knox City, Indiana	0.0998538518%
IN286	Knox County, Indiana	0.5298351934%
IN287	Kokomo City, Indiana	0.2824384727%
IN288	Kosciusko County, Indiana	0.4935974945%
IN289	Kouts Town, Indiana	0.0383472873%
IN290	La Crosse Town, Indiana	0.0028281830%
IN291	La Fontaine Town, Indiana	0.0017554240%
IN292	La Paz Town, Indiana	0.0034184572%
IN293	La Porte City, Indiana	0.1637779738%
IN294	La Porte County, Indiana	0.7760821626%

<b>State ID</b>	<b>Qualifying Subdivision</b>	<b>Consolidated State Allocation</b>
IN295	Laconia Town, Indiana	0.0000051328%
IN296	Ladoga Town, Indiana	0.0108148486%
IN297	Lafayette City, Indiana	1.0121661511%
IN298	Lagrange County, Indiana	0.2088287221%
IN299	Lagrange Town, Indiana	0.0232978633%
IN300	Lagro Town, Indiana	0.0008263838%
IN301	Lake County, Indiana	1.8342742976%
IN302	Lake Station City, Indiana	0.0738458603%
IN303	Lakeville Town, Indiana	0.0035467776%
IN304	Lanesville Town, Indiana	0.0000513282%
IN305	Lapel Town, Indiana	0.0216553614%
IN306	Larwill Town, Indiana	0.0024996826%
IN307	Laurel Town, Indiana	0.0013294000%
IN308	Lawrence City, Indiana	0.1413526897%
IN309	Lawrence County, Indiana	0.4144442999%
IN310	Lawrenceburg City, Indiana	0.0397690780%
IN311	Leavenworth Town, Indiana	0.0001385861%
IN312	Lebanon City, Indiana	0.0221070494%
IN313	Leesburg Town, Indiana	0.0032234100%
IN314	Leo-Cedarville Town, Indiana	0.0196022340%
IN315	Lewisville Town, Indiana	0.0006980633%
IN316	Liberty Town, Indiana	0.0173386611%
IN317	Ligonier City, Indiana	0.0406981182%
IN318	Linden Town, Indiana	0.0066880626%
IN319	Linton City, Indiana	0.0214500487%
IN320	Little York Town, Indiana	0.0026793313%
IN321	Livonia Town, Indiana	0.0017964865%
IN322	Lizton Town, Indiana	0.0006826649%
IN323	Logansport City, Indiana	0.0184062873%
IN324	Long Beach Town, Indiana	0.0039112077%
IN325	Loogootee City, Indiana	0.0178519428%
IN326	Losantville Town, Indiana	0.0065186795%
IN327	Lowell Town, Indiana	0.0413499862%
IN328	Lynn Town, Indiana	0.0149621660%
IN329	Lynnville Town, Indiana	0.0045374116%
IN330	Lyons Town, Indiana	0.0016425020%
IN331	Mackey Town, Indiana	0.0006159382%
IN332	Macy Town, Indiana	0.0002617737%
IN333	Madison City, Indiana	0.1309484665%
IN334	Madison County, Indiana	1.3791575436%
IN335	Marengo Town, Indiana	0.0004824849%
IN336	Marion City, Indiana	0.7935953395%
IN337	Markle Town, Indiana	0.0068882425%
IN338	Markleville Town, Indiana	0.0080533923%
IN339	Marshall County, Indiana	0.2679587917%
IN340	Marshall Town, Indiana	0.0025407452%
IN341	Martin County, Indiana	0.0865085236%
IN342	Martinsville City, Indiana	0.0793944371%
IN343	Matthews Town, Indiana	0.0050814904%

<b>State ID</b>	<b>Qualifying Subdivision</b>	<b>Consolidated State Allocation</b>
IN344	Mauckport Town, Indiana	0.0000051328%
IN345	McCordsville Town, Indiana	0.0170820201%
IN346	Mecca Town, Indiana	0.0025458780%
IN347	Medaryville Town, Indiana	0.0008109854%
IN348	Medora Town, Indiana	0.0008007197%
IN349	Mellott Town, Indiana	0.0014731189%
IN350	Mentone Town, Indiana	0.0056307019%
IN351	Merom Town, Indiana	0.0005902741%
IN352	Merrillville Town, Indiana	0.1076865329%
IN353	Miami County, Indiana	0.2157015661%
IN354	Michiana Shores Town, Indiana	0.0016065722%
IN355	Michigan City, Indiana	0.5192256575%
IN356	Michigantown, Indiana	0.0030591599%
IN357	Middlebury Town, Indiana	0.0186321313%
IN358	Middletown, Indiana	0.0039060749%
IN359	Milan Town, Indiana	0.0291441437%
IN360	Milford Town, Indiana	0.0156550965%
IN361	Millersburg Town, Indiana	0.0043936927%
IN362	Millhousen Town, Indiana	0.0001693830%
IN363	Milltown, Indiana	0.0004773521%
IN364	Milton Town, Indiana	0.0000564610%
IN365	Mishawaka City, Indiana	0.5537489949%
IN366	Mitchell City, Indiana	0.0424689405%
IN367	Modoc Town, Indiana	0.0044450209%
IN368	Monon Town, Indiana	0.0132888672%
IN369	Monroe City Town, Indiana	0.0002669066%
IN370	Monroe County, Indiana	1.1603403566%
IN371	Monroe Town, Indiana	0.0007596572%
IN372	Monroeville Town, Indiana	0.0067496564%
IN373	Monrovia Town, Indiana	0.0058924756%
IN374	Monterey Town, Indiana	0.0002874379%
IN375	Montezuma Town, Indiana	0.0078942749%
IN376	Montgomery County, Indiana	0.3881026751%
IN377	Montgomery Town, Indiana	0.0003028363%
IN378	Monticello City, Indiana	0.0859439136%
IN379	Montpelier City, Indiana	0.0238008796%
IN380	Mooreland Town, Indiana	0.0007083290%
IN381	Moore Hill Town, Indiana	0.0009803684%
IN382	Mooreville Town, Indiana	0.0679482517%
IN383	Morgan County, Indiana	1.1891098045%
IN384	Morgantown, Indiana	0.0033260664%
IN385	Morocco Town, Indiana	0.0043320988%
IN386	Morristown, Indiana	0.0014217907%
IN387	Mount Auburn Town, Indiana	0.0004568209%
IN388	Mount Ayr Town, Indiana	0.0004619537%
IN389	Mount Carmel Town, Indiana	0.0002207112%
IN390	Mount Etna Town, Indiana	0.0009495714%
IN391	Mount Summit Town, Indiana	0.0006723992%
IN392	Mount Vernon City, Indiana	0.0527961715%

<b>State ID</b>	<b>Qualifying Subdivision</b>	<b>Consolidated State Allocation</b>
IN393	Mulberry Town, Indiana	0.0102040432%
IN394	Muncie City, Indiana	1.1425859373%
IN395	Munster Town, Indiana	0.1401670086%
IN396	Napoleon Town, Indiana	0.0029205737%
IN397	Nappanee City, Indiana	0.0750880024%
IN398	Nashville Town, Indiana	0.0122931004%
IN399	New Albany City, Indiana	0.1005416495%
IN400	New Amsterdam Town, Indiana	0.0000000000%
IN401	New Carlisle Town, Indiana	0.0260028587%
IN402	New Castle City, Indiana	0.0525395305%
IN403	New Chicago Town, Indiana	0.0302374340%
IN404	New Harmony Town, Indiana	0.0046400679%
IN405	New Haven City, Indiana	0.1210164627%
IN406	New Market Town, Indiana	0.0055845065%
IN407	New Middletown, Indiana	0.0000102656%
IN408	New Palestine Town, Indiana	0.0039266062%
IN409	New Pekin Town, Indiana	0.0236982232%
IN410	New Point Town, Indiana	0.0004311567%
IN411	New Richmond Town, Indiana	0.0029462379%
IN412	New Ross Town, Indiana	0.0030540271%
IN413	New Whiteland Town, Indiana	0.0149724317%
IN414	Newberry Town, Indiana	0.0004311567%
IN415	Newburgh Town, Indiana	0.0335942973%
IN416	Newport Town, Indiana	0.0042551066%
IN417	Newton County, Indiana	0.1317286549%
IN418	Newtown, Indiana	0.0019350726%
IN419	Noble County, Indiana	0.3308358187%
IN420	Noblesville City, Indiana	0.1813116820%
IN421	North Judson Town, Indiana	0.0550648773%
IN422	North Liberty Town, Indiana	0.0258386085%
IN423	North Manchester Town, Indiana	0.0190889521%
IN424	North Salem Town, Indiana	0.0007288602%
IN425	North Vernon City, Indiana	0.1513565530%
IN426	North Webster Town, Indiana	0.0116053027%
IN427	Oakland City, Indiana	0.0117541544%
IN428	Oaktown, Indiana	0.0003028363%
IN429	Odon Town, Indiana	0.0001129220%
IN430	Ogden Dunes Town, Indiana	0.0007545244%
IN431	Ohio County, Indiana	0.0605056649%
IN432	Oldenburg Town, Indiana	0.0017554240%
IN433	Onward Town, Indiana	0.0000205312%
IN434	Oolitic Town, Indiana	0.0059284054%
IN435	Orange County, Indiana	0.1597076487%
IN436	Orestes Town, Indiana	0.0064108903%
IN437	Orland Town, Indiana	0.0025253468%
IN438	Orleans Town, Indiana	0.0250840842%
IN439	Osceola Town, Indiana	0.0333581877%
IN440	Osgood Town, Indiana	0.0249557637%
IN441	Ossian Town, Indiana	0.0269113676%

<b>State ID</b>	<b>Qualifying Subdivision</b>	<b>Consolidated State Allocation</b>
IN442	Otterbein Town, Indiana	0.0047632556%
IN443	Owen County, Indiana	0.2265061492%
IN444	Owensville Town, Indiana	0.0056358347%
IN445	Oxford Town, Indiana	0.0039163405%
IN446	Palmyra Town, Indiana	0.0000821251%
IN447	Paoli Town, Indiana	0.0428385035%
IN448	Paragon Town, Indiana	0.0022225104%
IN449	Parke County, Indiana	0.1418095105%
IN450	Parker City Town, Indiana	0.0194277182%
IN451	Patoka Town, Indiana	0.0042602394%
IN452	Patriot Town, Indiana	0.0022738386%
IN453	Pendleton Town, Indiana	0.0746106503%
IN454	Pennville Town, Indiana	0.0010008996%
IN455	Perry County, Indiana	0.2167486611%
IN456	Perrysville Town, Indiana	0.0037931529%
IN457	Peru City, Indiana	0.1825897537%
IN458	Petersburg City, Indiana	0.0103580278%
IN459	Pierceton Town, Indiana	0.0102861684%
IN460	Pike County, Indiana	0.1238189815%
IN461	Pine Village Town, Indiana	0.0008879776%
IN462	Pittsboro Town, Indiana	0.0022841043%
IN463	Plainfield Town, Indiana	0.1020968934%
IN464	Plainville Town, Indiana	0.0007185946%
IN465	Plymouth City, Indiana	0.1356039329%
IN466	Poneto Town, Indiana	0.0011086888%
IN467	Portage City, Indiana	0.4894039818%
IN468	Porter County, Indiana	1.1075647165%
IN469	Porter Town, Indiana	0.1634597391%
IN470	Portland City, Indiana	0.0123290301%
IN471	Posey County, Indiana	0.1942566503%
IN472	Poseyville Town, Indiana	0.0044655521%
IN473	Pottawattamie Park Town, Indiana	0.0012318765%
IN474	Princes Lakes Town, Indiana	0.0039060749%
IN475	Princeton City, Indiana	0.0452971236%
IN476	Pulaski County, Indiana	0.1885386905%
IN477	Putnam County, Indiana	0.4475715107%
IN478	Randolph County, Indiana	0.1948315260%
IN479	Redkey Town, Indiana	0.0011600170%
IN480	Remington Town, Indiana	0.0024226904%
IN481	Rensselaer City, Indiana	0.0101270510%
IN482	Reynolds Town, Indiana	0.0007083290%
IN483	Richland Town, Indiana	0.0026895969%
IN484	Richmond City, Indiana	0.6900304598%
IN485	Ridgeville Town, Indiana	0.0178930054%
IN486	Riley Town, Indiana	0.0014628533%
IN487	Ripley County, Indiana	0.2963689423%
IN488	Rising Sun City, Indiana	0.0356063622%
IN489	River Forest Town, Indiana	0.0003438989%
IN490	Roachdale Town, Indiana	0.0017759552%

<b>State ID</b>	<b>Qualifying Subdivision</b>	<b>Consolidated State Allocation</b>
IN491	Roann Town, Indiana	0.0009598370%
IN492	Roanoke Town, Indiana	0.0123392957%
IN493	Rochester City, Indiana	0.0090645575%
IN494	Rockport City, Indiana	0.0104760827%
IN495	Rockville Town, Indiana	0.0245143414%
IN496	Rome City Town, Indiana	0.0125086788%
IN497	Rosedale Town, Indiana	0.0056101707%
IN498	Roseland Town, Indiana	0.0028281830%
IN499	Rossville Town, Indiana	0.0134069220%
IN500	Royal Center Town, Indiana	0.0001796486%
IN501	Rush County, Indiana	0.2194844534%
IN502	Rushville City, Indiana	0.0154035884%
IN503	Russellville Town, Indiana	0.0006929305%
IN504	Russiaville Town, Indiana	0.0008058526%
IN505	Salamonia Town, Indiana	0.0002258440%
IN506	Salem City, Indiana	0.0949212131%
IN507	Saltillo Town, Indiana	0.0012832047%
IN508	Sandborn Town, Indiana	0.0002053127%
IN509	Santa Claus Town, Indiana	0.0075247120%
IN510	Saratoga Town, Indiana	0.0045014819%
IN511	Schererville Town, Indiana	0.1304762472%
IN512	Schneider Town, Indiana	0.0009341730%
IN513	Scott County, Indiana	1.2219803744%
IN514	Scottsburg City, Indiana	0.0624971985%
IN515	Seelyville Town, Indiana	0.0082946348%
IN516	Sellersburg Town, Indiana	0.0135711722%
IN517	Selma Town, Indiana	0.0080893220%
IN518	Seymour City, Indiana	0.0450507483%
IN519	Shadeland Town, Indiana	0.0129347027%
IN520	Shamrock Lakes Town, Indiana	0.0030899567%
IN521	Sharpsville Town, Indiana	0.0050814904%
IN522	Shelburn Town, Indiana	0.0044398880%
IN523	Shelby County, Indiana	0.0450507483%
IN524	Shelbyville City, Indiana	0.5456956026%
IN525	Sheridan Town, Indiana	0.0121647799%
IN526	Shipshewana Town, Indiana	0.0047170603%
IN527	Shirley Town, Indiana	0.0011805483%
IN528	Shoals Town, Indiana	0.0066983282%
IN529	Sidney Town, Indiana	0.0004773521%
IN530	Silver Lake Town, Indiana	0.0053124672%
IN531	Somerville Town, Indiana	0.0016938302%
IN532	South Bend City, Indiana	1.3581283861%
IN533	South Whitley Town, Indiana	0.0000564610%
IN534	Southport City, Indiana	0.0003490317%
IN535	Speedway Town, Indiana	0.0716336155%
IN536	Spencer County, Indiana	0.1562994572%
IN537	Spencer Town, Indiana	0.0335275707%
IN538	Spiceland Town, Indiana	0.0016835644%
IN539	Spring Grove Town, Indiana	0.0014166579%

<b>State ID</b>	<b>Qualifying Subdivision</b>	<b>Consolidated State Allocation</b>
IN540	Spring Lake Town, Indiana	0.0003079691%
IN541	Springport Town, Indiana	0.0002771722%
IN542	Spurgeon Town, Indiana	0.0006826649%
IN543	St Joseph County, Indiana	1.3359443444%
IN544	St. Joe Town, Indiana	0.0029821675%
IN545	St. John Town, Indiana	0.0653818425%
IN546	St. Leon Town, Indiana	0.0011189545%
IN547	St. Paul Town, Indiana	0.0016219706%
IN548	Starke County, Indiana	0.5754248876%
IN549	State Line City Town, Indiana	0.0005800085%
IN550	Staunton Town, Indiana	0.0035416448%
IN551	Steuben County, Indiana	0.2288877770%
IN552	Stilesville Town, Indiana	0.0004516881%
IN553	Stinesville Town, Indiana	0.0014320564%
IN554	Straughn Town, Indiana	0.0004260239%
IN555	Sullivan City, Indiana	0.0150596896%
IN556	Sullivan County, Indiana	0.4996696188%
IN557	Sulphur Springs Town, Indiana	0.0007493915%
IN558	Summitville Town, Indiana	0.0154087212%
IN559	Sunman Town, Indiana	0.0161324486%
IN560	Swayzee Town, Indiana	0.0084948146%
IN561	Sweetser Town, Indiana	0.0043782942%
IN562	Switz City Town, Indiana	0.0006570008%
IN563	Switzerland County, Indiana	0.1390275229%
IN564	Syracuse Town, Indiana	0.0288310417%
IN565	Tell City, Indiana	0.0071346177%
IN566	Tennyson Town, Indiana	0.0014371892%
IN567	Terre Haute City, Indiana	1.0171911805%
IN568	Thorntown, Indiana	0.0019966664%
IN569	Tippecanoe County, Indiana	0.9835763519%
IN570	Tipton City, Indiana	0.0756782765%
IN571	Tipton County, Indiana	0.1461108124%
IN572	Topeka Town, Indiana	0.0102502386%
IN573	Town of Pines Town, Indiana	0.0177492865%
IN574	Trafalgar Town, Indiana	0.0034749182%
IN575	Trail Creek Town, Indiana	0.0070062973%
IN576	Troy Town, Indiana	0.0003695629%
IN577	Ulen Town, Indiana	0.0001385861%
IN578	Union City, Indiana	0.0467240471%
IN579	Union County, Indiana	0.0788606240%
IN580	Uniondale Town, Indiana	0.0020531275%
IN581	Universal Town, Indiana	0.0029821675%
IN582	Upland Town, Indiana	0.0132683359%
IN583	Utica Town, Indiana	0.0015552440%
IN584	Valparaiso City, Indiana	0.4508205848%
IN585	Van Buren Town, Indiana	0.0074579854%
IN586	Vanderburgh County, Indiana	1.8728576945%
IN587	Veedersburg Town, Indiana	0.0174464502%
IN588	Vera Cruz Town, Indiana	0.0005286803%



<b>State ID</b>	<b>Qualifying Subdivision</b>	<b>Consolidated State Allocation</b>
IN589	Vermillion County, Indiana	0.1479124317%
IN590	Vernon Town, Indiana	0.0044552865%
IN591	Versailles Town, Indiana	0.0325728665%
IN592	Vevay Town, Indiana	0.0222610340%
IN593	Vigo County, Indiana	0.7948734113%
IN594	Vincennes City, Indiana	0.0141973761%
IN595	Wabash City, Indiana	0.0616502834%
IN596	Wabash County, Indiana	0.5253953053%
IN597	Wakarusa Town, Indiana	0.0133555938%
IN598	Walkerton Town, Indiana	0.0293391908%
IN599	Wallace Town, Indiana	0.0007442587%
IN600	Walton Town, Indiana	0.0010214309%
IN601	Wanatah Town, Indiana	0.0034287228%
IN602	Warren County, Indiana	0.0576774819%
IN603	Warren Town, Indiana	0.0076581652%
IN604	Warrick County, Indiana	0.3991125709%
IN605	Warsaw City, Indiana	0.2580575847%
IN606	Washington City, Indiana	0.0149570332%
IN607	Washington County, Indiana	0.3404136581%
IN608	Waterloo Town, Indiana	0.0127961166%
IN609	Waveland Town, Indiana	0.0037212935%
IN610	Wayne County, Indiana	0.7657292676%
IN611	Waynetown, Indiana	0.0084126896%
IN612	Wells County, Indiana	0.2019712766%
IN613	West Baden Springs Town, Indiana	0.0054818501%
IN614	West College Corner Town, Indiana	0.0065340780%
IN615	West Harrison Town, Indiana	0.0004773521%
IN616	West Lafayette City, Indiana	0.2612091353%
IN617	West Lebanon Town, Indiana	0.0029770347%
IN618	West Terre Haute Town, Indiana	0.0180161931%
IN619	Westfield City, Indiana	0.1106789661%
IN620	Westport Town, Indiana	0.0022019791%
IN621	Westville Town, Indiana	0.0405133367%
IN622	Wheatfield Town, Indiana	0.0014063923%
IN623	Wheatland Town, Indiana	0.0002361097%
IN624	White County, Indiana	0.2045582171%
IN625	Whiteland Town, Indiana	0.0126883274%
IN626	Whitestown, Indiana	0.0075555088%
IN627	Whitewater Town, Indiana	0.0002977035%
IN628	Whiting City, Indiana	0.0746876425%
IN629	Whitley County, Indiana	0.3073685724%
IN630	Wilkinson Town, Indiana	0.0006364695%
IN631	Williamsport Town, Indiana	0.0094546518%
IN632	Winamac Town, Indiana	0.0021557837%
IN633	Winchester City, Indiana	0.0714950294%
IN634	Windfall City Town, Indiana	0.0058873428%
IN635	Winfield Town, Indiana	0.0246529274%
IN636	Wingate Town, Indiana	0.0023251668%
IN637	Winona Lake Town, Indiana	0.0963943321%

<b>State ID</b>	<b>Qualifying Subdivision</b>	<b>Consolidated State Allocation</b>
IN638	Winslow Town, Indiana	0.0028487143%
IN639	Wolcott Town, Indiana	0.0013396657%
IN640	Wolcottville Town, Indiana	0.0086487992%
IN641	Woodburn City, Indiana	0.0082125097%
IN642	Woodlawn Heights Town, Indiana	0.0012216109%
IN643	Worthington Town, Indiana	0.0026126046%
IN644	Yeoman Town, Indiana	0.0014577205%
IN645	Yorktown, Indiana	0.0901887545%
IN646	Zanesville Town, Indiana	0.0025920734%
IN647	Zionsville Town, Indiana	0.0375824973%
IN648	Cumberland Town, Indiana	0.0148235799%

<b>State ID</b>	<b>Qualifying Subdivision</b>	<b>Consolidated State Allocation</b>
IA1	Adair County, Iowa	0.2556895492%
IA2	Adams County, Iowa	0.1116738610%
IA3	Allamakee County, Iowa	0.4458620571%
IA7	Appanoose County, Iowa	0.5319573473%
IA8	Audubon County, Iowa	0.1208090649%
IA9	Benton County, Iowa	0.5190077951%
IA11	Black Hawk County, Iowa	3.3423948145%
IA13	Boone County, Iowa	0.8229376316%
IA14	Bremer County, Iowa	0.7313291658%
IA15	Buchanan County, Iowa	0.3770114677%
IA16	Buena Vista County, Iowa	0.3269761930%
IA18	Butler County, Iowa	0.2707546223%
IA19	Calhoun County, Iowa	0.1889544807%
IA20	Carroll County, Iowa	0.6033080977%
IA21	Cass County, Iowa	0.3356626501%
IA22	Cedar County, Iowa	0.3655363695%
IA25	Cerro Gordo County, Iowa	1.6302973365%
IA26	Cherokee County, Iowa	0.2378358349%
IA27	Chickasaw County, Iowa	0.2431246372%
IA28	Clarke County, Iowa	0.3046029568%
IA29	Clay County, Iowa	0.2957241797%
IA30	Clayton County, Iowa	0.4574012621%
IA32	Clinton County, Iowa	1.4586196098%
IA36	Crawford County, Iowa	0.3305341145%
IA37	Dallas County, Iowa	1.4775951912%
IA39	Davis County, Iowa	0.1538560657%
IA40	Decatur County, Iowa	0.2531573348%
IA41	Delaware County, Iowa	0.3021348491%
IA43	Des Moines County, Iowa	1.5679856298%
IA44	Dickinson County, Iowa	0.3322329419%
IA46	Dubuque County, Iowa	2.7454332795%
IA47	Emmet County, Iowa	0.1753318082%
IA49	Fayette County, Iowa	0.5284635324%
IA50	Floyd County, Iowa	0.3285468070%
IA53	Franklin County, Iowa	0.2107187034%
IA54	Fremont County, Iowa	0.2047888342%
IA55	Greene County, Iowa	0.3578435662%
IA57	Grundy County, Iowa	0.3230977380%
IA58	Guthrie County, Iowa	0.2308482053%
IA59	Hamilton County, Iowa	0.3501828163%
IA60	Hancock County, Iowa	0.1901084012%
IA61	Hardin County, Iowa	0.4491314985%
IA62	Harrison County, Iowa	0.6178282639%
IA63	Henry County, Iowa	0.4451248302%
IA64	Howard County, Iowa	0.1714212999%
IA65	Humboldt County, Iowa	0.1929611491%
IA66	Ida County, Iowa	0.1680556985%
IA69	Iowa County, Iowa	0.2658504602%
IA70	Jackson County, Iowa	0.5490417812%

<b>State ID</b>	<b>Qualifying Subdivision</b>	<b>Consolidated State Allocation</b>
IA71	Jasper County, Iowa	1.6780568235%
IA72	Jefferson County, Iowa	0.5728253647%
IA73	Johnson County, Iowa	3.8223936863%
IA75	Jones County, Iowa	0.3884865660%
IA77	Keokuk County, Iowa	0.1980255779%
IA78	Kossuth County, Iowa	0.3482275621%
IA80	Lee County, Iowa	1.4586837165%
IA81	Linn County, Iowa	7.3285811041%
IA82	Louisa County, Iowa	0.3358870235%
IA83	Lucas County, Iowa	0.3300533143%
IA84	Lyon County, Iowa	0.1619335092%
IA85	Madison County, Iowa	0.4031349456%
IA86	Mahaska County, Iowa	0.7161999860%
IA88	Marion County, Iowa	1.1788259436%
IA89	Marshall County, Iowa	1.0363488161%
IA92	Mills County, Iowa	0.4947113580%
IA93	Mitchell County, Iowa	0.1894673343%
IA94	Monona County, Iowa	0.4457658971%
IA95	Monroe County, Iowa	0.2157510788%
IA96	Montgomery County, Iowa	0.5308995868%
IA98	Muscatine County, Iowa	1.0607414131%
IA102	O'Brien County, Iowa	0.2348228203%
IA103	Osceola County, Iowa	0.1453939821%
IA106	Page County, Iowa	0.5824093155%
IA107	Palo Alto County, Iowa	0.1666132978%
IA110	Plymouth County, Iowa	0.4452850969%
IA111	Pocahontas County, Iowa	0.1165780231%
IA112	Polk County, Iowa	22.8108926250%
IA113	Pottawattamie County, Iowa	3.6145597841%
IA114	Poweshiek County, Iowa	0.4747100695%
IA115	Ringgold County, Iowa	0.1195910378%
IA116	Sac County, Iowa	0.2200782807%
IA117	Scott County, Iowa	8.8614042123%
IA118	Shelby County, Iowa	0.2859158555%
IA120	Sioux County, Iowa	0.4096738283%
IA123	Story County, Iowa	2.1665177789%
IA124	Tama County, Iowa	0.3449901740%
IA125	Taylor County, Iowa	0.1784409829%
IA126	Union County, Iowa	0.4629785445%
IA128	Van Buren County, Iowa	0.1525418785%
IA129	Wapello County, Iowa	1.0026607483%
IA130	Warren County, Iowa	1.3316563022%
IA131	Washington County, Iowa	0.5543626368%
IA135	Wayne County, Iowa	0.2440541843%
IA136	Webster County, Iowa	1.5957758817%
IA138	Winnebago County, Iowa	0.2340535400%
IA139	Winneshiek County, Iowa	0.3674595703%
IA140	Woodbury County, Iowa	2.5662230163%
IA141	Worth County, Iowa	0.2345663935%

<b>State ID</b>	<b>Qualifying Subdivision</b>	<b>Consolidated State Allocation</b>
IA142	Wright County, Iowa	0.2810437467%

<b>State ID</b>	<b>Qualifying Subdivision</b>	<b>Consolidated State Allocation</b>
KS1	Allen County, Kansas	0.2469590982%
KS2	Anderson County, Kansas	0.1033070846%
KS3	Andover City, Kansas	0.2965259109%
KS4	Arkansas City, Kansas	0.2517607353%
KS5	Atchison City, Kansas	0.2261465530%
KS6	Atchison County, Kansas	0.2081347289%
KS7	Barber County, Kansas	0.0868011735%
KS8	Barton County, Kansas	0.3334574382%
KS9	Bourbon County, Kansas	0.2875114592%
KS10	Brown County, Kansas	0.1232303153%
KS11	Butler County, Kansas	0.8706438812%
KS12	Chase County, Kansas	0.0336082678%
KS14	Cherokee County, Kansas	0.3919995171%
KS17	Clay County, Kansas	0.1042947986%
KS19	Coffey County, Kansas	0.1060232980%
KS20	Comanche County, Kansas	0.0219636398%
KS21	Cowley County, Kansas	0.6897088195%
KS22	Crawford County, Kansas	0.7714110714%
KS24	Derby City, Kansas	0.5453586914%
KS25	Dickinson County, Kansas	0.3638160245%
KS26	Dodge City, Kansas	0.5788024418%
KS28	Douglas County, Kansas	1.5924288685%
KS29	Edwards County, Kansas	0.0357396506%
KS30	El Dorado City, Kansas	0.2788280508%
KS31	Elk County, Kansas	0.0499335801%
KS32	Elkhart City, Kansas	0.0460427074%
KS33	Ellis County, Kansas	0.3726150991%
KS34	Ellsworth County, Kansas	0.0784192915%
KS35	Emporia City, Kansas	0.5314129512%
KS37	Finney County, Kansas	0.7153826866%
KS38	Ford County, Kansas	0.6591551252%
KS39	Franklin County, Kansas	0.3340422689%
KS40	Garden City, Kansas	0.5639674708%
KS41	Gardner City, Kansas	0.4851729540%
KS42	Geary County, Kansas	0.4187127502%
KS43	Gove County, Kansas	0.0340631361%
KS44	Graham County, Kansas	0.0310480092%
KS45	Grant County, Kansas	0.1409572980%
KS47	Great Bend City, Kansas	0.3231811438%
KS48	Greeley County Unified Government, Kansas	0.0155434990%
KS49	Greenwood County, Kansas	0.1168768440%
KS50	Hamilton County, Kansas	0.0315158737%
KS51	Harper County, Kansas	0.0693479184%
KS52	Harvey County, Kansas	0.6829965673%
KS53	Haskell County, Kansas	0.0509842361%
KS54	Hays City, Kansas	0.4517508922%
KS55	Haysville City, Kansas	0.2470109420%
KS57	Hutchinson City, Kansas	0.8720750695%

<b>State ID</b>	<b>Qualifying Subdivision</b>	<b>Consolidated State Allocation</b>
KS58	Jackson County, Kansas	0.1711734320%
KS59	Jefferson County, Kansas	0.2473443746%
KS61	Johnson County, Kansas	12.0944030669%
KS62	Junction City, Kansas	0.4741551685%
KS63	Kansas City, Kansas	4.4060498188%
KS64	Kearny County, Kansas	0.0486709060%
KS65	Kingman County, Kansas	0.0906357539%
KS66	Kiowa County, Kansas	0.0319187570%
KS67	Labette County, Kansas	0.2545442897%
KS69	Lansing City, Kansas	0.2592649750%
KS70	Lawrence City, Kansas	2.1351947685%
KS71	Leavenworth City, Kansas	0.7793565010%
KS72	Leavenworth County, Kansas	1.6381480759%
KS73	Leawood City, Kansas	0.7519204801%
KS74	Lenexa City, Kansas	1.2179424409%
KS75	Liberal City, Kansas	0.4082002757%
KS78	Logan County, Kansas	0.0355057183%
KS79	Lyon County, Kansas	0.4294606379%
KS80	Manhattan City, Kansas	1.1916559134%
KS81	Manter City, Kansas	0.0039724166%
KS83	Marshall County, Kansas	0.1254396755%
KS84	McPherson City, Kansas	0.2822331538%
KS85	McPherson County, Kansas	0.3697169383%
KS86	Meade County, Kansas	0.0802482625%
KS87	Merriam City, Kansas	0.2413502294%
KS88	Miami County, Kansas	0.4462127868%
KS90	Montgomery County, Kansas	0.6274462063%
KS92	Morton County, Kansas	0.0505510276%
KS94	Neosho County, Kansas	0.3172684471%
KS95	Ness County, Kansas	0.0359735829%
KS96	Newton City, Kansas	0.4065302570%
KS98	Olathe City, Kansas	3.0725090086%
KS99	Osage County, Kansas	0.2049506509%
KS101	Ottawa City, Kansas	0.2675066256%
KS103	Overland Park City, Kansas	5.2622788811%
KS104	Pawnee County, Kansas	0.0827340421%
KS105	Phillips County, Kansas	0.0673335017%
KS106	Pittsburg City, Kansas	0.4330770471%
KS107	Pottawatomie County, Kansas	0.3212929608%
KS108	Prairie Village City, Kansas	0.4839800835%
KS109	Pratt County, Kansas	0.1817885063%
KS110	Rawlins County, Kansas	0.0326335501%
KS111	Reno County, Kansas	1.2307721233%
KS112	Republic County, Kansas	0.0589509291%
KS113	Rice County, Kansas	0.1216707669%
KS114	Riley County, Kansas	0.9513505103%
KS117	Russell County, Kansas	0.0884263937%
KS118	Salina City, Kansas	1.0036161498%
KS119	Saline County, Kansas	0.7008350540%

<b>State ID</b>	<b>Qualifying Subdivision</b>	<b>Consolidated State Allocation</b>
KS120	Scott County, Kansas	0.0622519732%
KS121	Sedgwick County, Kansas	10.3553321948%
KS122	Seward County, Kansas	0.4190277852%
KS123	Shawnee City, Kansas	1.4379077560%
KS124	Shawnee County, Kansas	3.5054886950%
KS125	Sheridan County, Kansas	0.0327505162%
KS126	Sherman County, Kansas	0.0750792587%
KS127	Smith County, Kansas	0.0460586624%
KS130	Stanton County, Kansas	0.0392178776%
KS131	Stevens County, Kansas	0.0700237227%
KS132	Sumner County, Kansas	0.2934290296%
KS133	Thomas County, Kansas	0.1000970142%
KS134	Topeka City, Kansas	2.7014829146%
KS135	Trego County, Kansas	0.0358436205%
KS136	Ulysses City, Kansas	0.1478592097%
KS137	Wabaunsee County, Kansas	0.1375513777%
KS138	Wallace County, Kansas	0.0199622194%
KS139	Washington County, Kansas	0.0705305759%
KS140	Wichita City, Kansas	10.4437497448%
KS141	Wichita County, Kansas	0.0269541947%
KS142	Wilson County, Kansas	0.1086745303%
KS143	Winfield City, Kansas	0.2560767576%
KS145	Abilene City, Kansas	0.1327990164%
KS146	Anthony City, Kansas	0.0440711418%
KS147	Augusta City, Kansas	0.2017035526%
KS148	Baxter Springs City, Kansas	0.0844335409%
KS149	Bel Aire City, Kansas	0.1836803642%
KS150	Belleville City, Kansas	0.0399286280%
KS151	Beloit City, Kansas	0.0772980066%
KS152	Bentley City, Kansas	0.0111696053%
KS153	Benton City, Kansas	0.0187605992%
KS154	Bonner Springs City, Kansas	0.1727710215%
KS155	Burlingame City, Kansas	0.0191726818%
KS156	Burrton City, Kansas	0.0185220252%
KS157	Caney City, Kansas	0.0422493033%
KS158	Chanute City, Kansas	0.1950017894%
KS159	Cheney City, Kansas	0.0471292279%
KS160	Coffeyville City, Kansas	0.1988623520%
KS161	Colby City, Kansas	0.1152746647%
KS162	Concordia City, Kansas	0.1064040461%
KS163	Edwardsville City, Kansas	0.0976201818%
KS164	Ellsworth City, Kansas	0.0636559061%
KS165	Enterprise City, Kansas	0.0167652523%
KS166	Eudora City, Kansas	0.1386549260%
KS167	Fairway City, Kansas	0.0859517397%
KS168	Fall River City, Kansas	0.0030797747%
KS169	Fort Scott City, Kansas	0.1658740613%
KS170	Galena City, Kansas	0.0612484766%
KS171	Garden Plain City, Kansas	0.0197799613%



<b>State ID</b>	<b>Qualifying Subdivision</b>	<b>Consolidated State Allocation</b>
KS172	Garnett City, Kansas	0.0706613091%
KS173	Goddard City, Kansas	0.1076186052%
KS174	Halstead City, Kansas	0.0439843876%
KS175	Harper City, Kansas	0.0280433004%
KS176	Herington City, Kansas	0.0485823611%
KS177	Hiawatha City, Kansas	0.0670393205%
KS178	Highland City, Kansas	0.0213849143%
KS179	Hillsboro City, Kansas	0.0599037863%
KS180	Hoisington City, Kansas	0.0531803345%
KS181	Hugoton City, Kansas	0.0797705018%
KS182	Humboldt City, Kansas	0.0385622491%
KS183	Independence City, Kansas	0.1827043793%
KS184	Iola City, Kansas	0.1141685485%
KS185	Johnson City City, Kansas	0.0286505799%
KS186	Kechi City, Kansas	0.0457411605%
KS187	Kingman City, Kansas	0.0599688519%
KS188	Leoti City, Kansas	0.0307977467%
KS189	Lincoln Center City, Kansas	0.0257876908%
KS190	Longton City, Kansas	0.0066366975%
KS191	Maize City, Kansas	0.1142336141%
KS192	Marysville City, Kansas	0.0705094892%
KS193	Meade City, Kansas	0.0329449136%
KS194	Medicine Lodge City, Kansas	0.0391261515%
KS195	Mission City, Kansas	0.2141310941%
KS196	Mission Hills City, Kansas	0.0766256614%
KS197	Moundridge City, Kansas	0.0403623991%
KS198	Mount Hope City, Kansas	0.0174809746%
KS199	Neodesha City, Kansas	0.0479533930%
KS200	North Newton City, Kansas	0.0382152322%
KS201	Norton City, Kansas	0.0587542929%
KS202	Oakley City, Kansas	0.0440277647%
KS203	Osawatomie City, Kansas	0.0915907637%
KS204	Park City City, Kansas	0.1722721848%
KS205	Parsons City, Kansas	0.2052387869%
KS206	Phillipsburg City, Kansas	0.0524863008%
KS207	Pleasanton City, Kansas	0.0251153456%
KS208	Pratt City, Kansas	0.1401731248%
KS209	Rantoul City, Kansas	0.0040557596%
KS210	Roeland Park City, Kansas	0.1442722615%
KS211	Russell City, Kansas	0.0950609324%
KS212	Sabetha City, Kansas	0.0553491899%
KS213	Satanta City, Kansas	0.0243128691%
KS214	Scott City, Kansas	0.0810284379%
KS215	Sedgwick City, Kansas	0.0359379341%
KS216	Spring Hill City, Kansas	0.1707106089%
KS217	Sterling City, Kansas	0.0471942936%
KS218	Sublette City, Kansas	0.0287156456%
KS219	Syracuse City, Kansas	0.0353740316%
KS220	Tonganoxie City, Kansas	0.1234078725%

<b>State ID</b>	<b>Qualifying Subdivision</b>	<b>Consolidated State Allocation</b>
KS221	Tribune City, Kansas	0.0157025131%
KS222	Valley Falls City, Kansas	0.0249852143%
KS223	Wakeeney City, Kansas	0.0376947069%
KS224	Wamego City, Kansas	0.1023265980%
KS225	Washington City, Kansas	0.0230983101%
KS226	Weir City, Kansas	0.0137505433%
KS227	Wellington City, Kansas	0.1637485830%
KS228	Westwood City, Kansas	0.0356126057%
KS229	Wilson City, Kansas	0.0154639390%
KS230	Wyandotte County, Kansas	3.2916925050%

<b>State ID</b>	<b>Qualifying Subdivision</b>	<b>Consolidated State Allocation</b>
KY1	Adair County, Kentucky	0.2072149972%
KY2	Allen County, Kentucky	0.3652932746%
KY3	Anderson County, Kentucky	0.3621159370%
KY4	Ashland City, Kentucky	0.9834499202%
KY5	Ballard County, Kentucky	0.1275818571%
KY6	Bardstown City, Kentucky	0.2352870373%
KY7	Barren County, Kentucky	0.3122030586%
KY8	Bath County, Kentucky	0.1600781328%
KY9	Bell County, Kentucky	0.6418579913%
KY12	Berea City, Kentucky	0.1673960319%
KY13	Boone County, Kentucky	2.0430819725%
KY14	Bourbon County, Kentucky	0.2554835051%
KY15	Bowling Green City, Kentucky	0.6707865957%
KY16	Boyd County, Kentucky	0.8927787584%
KY17	Boyle County, Kentucky	0.3790292999%
KY18	Bracken County, Kentucky	0.1275577166%
KY19	Breathitt County, Kentucky	0.5390554414%
KY20	Breckinridge County, Kentucky	0.3244963382%
KY22	Bullitt County, Kentucky	1.0630204077%
KY23	Butler County, Kentucky	0.1624898322%
KY24	Caldwell County, Kentucky	0.1441008473%
KY25	Calloway County, Kentucky	0.0270405279%
KY26	Campbell County, Kentucky	1.0519698931%
KY27	Campbellsville City, Kentucky	0.2769609681%
KY28	Carlisle County, Kentucky	0.0604084438%
KY29	Carroll County, Kentucky	0.2541479356%
KY30	Carter County, Kentucky	0.6015849596%
KY31	Casey County, Kentucky	0.2668572392%
KY32	Christian County, Kentucky	0.4386166388%
KY33	Clark County, Kentucky	0.6110238861%
KY34	Clay County, Kentucky	0.7834161044%
KY35	Clinton County, Kentucky	0.3920484376%
KY36	Columbia City, Kentucky	0.0941274300%
KY37	Covington City, Kentucky	1.7146827203%
KY38	Crittenden County, Kentucky	0.2010231527%
KY39	Cumberland County, Kentucky	0.1857249004%
KY40	Danville City, Kentucky	0.2799464970%
KY41	Daviess County, Kentucky	1.1263935276%
KY42	Edmonson County, Kentucky	0.1884368528%
KY44	Elliott County, Kentucky	0.1458221479%
KY45	Erlanger City, Kentucky	0.3397777298%
KY46	Estill County, Kentucky	0.4049309515%
KY47	Fleming County, Kentucky	0.1823914480%
KY48	Florence City, Kentucky	0.7389020512%
KY49	Floyd County, Kentucky	1.9179322449%
KY50	Fort Thomas City, Kentucky	0.3651296923%
KY51	Frankfort City, Kentucky	0.4254271088%
KY52	Franklin County, Kentucky	0.4438483122%
KY53	Fulton County, Kentucky	0.1040009320%

<b>State ID</b>	<b>Qualifying Subdivision</b>	<b>Consolidated State Allocation</b>
KY54	Gallatin County, Kentucky	0.2347861459%
KY55	Garrard County, Kentucky	0.3127117464%
KY56	Georgetown City, Kentucky	0.2129888920%
KY57	Glasgow City, Kentucky	0.4100978120%
KY58	Grant County, Kentucky	0.5343736918%
KY59	Graves County, Kentucky	0.2447866907%
KY60	Grayson City, Kentucky	0.1405700912%
KY61	Grayson County, Kentucky	0.4371371187%
KY62	Green County, Kentucky	0.1363993307%
KY64	Greenup County, Kentucky	0.6872346204%
KY65	Hancock County, Kentucky	0.1001482246%
KY66	Hardin County, Kentucky	1.6677965130%
KY68	Harlan County, Kentucky	0.9236857078%
KY69	Harrison County, Kentucky	0.2078604027%
KY70	Hart County, Kentucky	0.2333469695%
KY71	Henderson City, Kentucky	0.5644511762%
KY72	Henderson County, Kentucky	0.3796057595%
KY73	Henry County, Kentucky	0.2263086115%
KY74	Hickman County, Kentucky	0.0533625713%
KY76	Hopkins County, Kentucky	0.5493362318%
KY77	Hopkinsville City, Kentucky	0.5662686160%
KY79	Independence City, Kentucky	0.1255237640%
KY81	Jackson County, Kentucky	0.1930879337%
KY83	Jefferson County, Kentucky	14.4939132925%
KY84	Jeffersontown City, Kentucky	0.1981991396%
KY85	Jenkins City, Kentucky	0.0688654541%
KY86	Jessamine County, Kentucky	0.6407795601%
KY87	Johnson County, Kentucky	0.6400798620%
KY88	Kenton County, Kentucky	2.5731398261%
KY89	Knott County, Kentucky	0.4910894879%
KY90	Knox County, Kentucky	0.8060755114%
KY91	Larue County, Kentucky	0.1917133825%
KY92	Laurel County, Kentucky	0.9215642107%
KY93	Lawrence County, Kentucky	0.4474957316%
KY94	Lawrenceburg City, Kentucky	0.0804801232%
KY95	Lee County, Kentucky	0.2235931366%
KY96	Leslie County, Kentucky	0.5525464926%
KY97	Letcher County, Kentucky	0.6327552468%
KY98	Lewis County, Kentucky	0.2492484050%
KY99	Lexington-Fayette Urban County, Kentucky	6.2597070666%
KY100	Lincoln County, Kentucky	0.4109182594%
KY101	Livingston County, Kentucky	0.2056037847%
KY102	Logan County, Kentucky	0.3022584972%
KY103	London City, Kentucky	0.1961505806%
KY106	Lyndon City, Kentucky	0.0748780766%
KY107	Lyon County, Kentucky	0.1367346673%
KY108	Madison County, Kentucky	1.1073052673%
KY109	Madisonville City, Kentucky	0.3927355489%

<b>State ID</b>	<b>Qualifying Subdivision</b>	<b>Consolidated State Allocation</b>
KY110	Magoffin County, Kentucky	0.3084779576%
KY111	Manchester City, Kentucky	0.1800397241%
KY112	Marion County, Kentucky	0.2018769929%
KY113	Marshall County, Kentucky	0.6110803392%
KY114	Martin County, Kentucky	0.4692913886%
KY115	Mason County, Kentucky	0.1741746215%
KY116	McCracken County, Kentucky	0.3377504933%
KY117	McCreary County, Kentucky	0.3011869230%
KY118	McLean County, Kentucky	0.1433881867%
KY119	Meade County, Kentucky	0.3762152436%
KY120	Menifee County, Kentucky	0.1152561711%
KY121	Mercer County, Kentucky	0.2841928256%
KY122	Metcalf County, Kentucky	0.1167070889%
KY123	Monroe County, Kentucky	0.2890192303%
KY124	Montgomery County, Kentucky	0.5746052526%
KY125	Morehead City, Kentucky	0.1176937487%
KY126	Morgan County, Kentucky	0.0505889526%
KY127	Morganfield City, Kentucky	0.1082087956%
KY129	Muhlenberg County, Kentucky	0.5338036196%
KY130	Murray City, Kentucky	0.5765962314%
KY131	Nelson County, Kentucky	0.4816564321%
KY132	Newport City, Kentucky	0.7312996326%
KY133	Nicholas County, Kentucky	0.1324383199%
KY134	Nicholasville City, Kentucky	0.3723153354%
KY135	Ohio County, Kentucky	0.4467150643%
KY136	Oldham County, Kentucky	0.7333447161%
KY137	Owen County, Kentucky	0.2198857418%
KY138	Owensboro City, Kentucky	0.5118319344%
KY139	Owsley County, Kentucky	0.1294761331%
KY140	Paducah City, Kentucky	1.1041080161%
KY141	Paintsville City, Kentucky	0.3642660363%
KY142	Pendleton County, Kentucky	0.3094900729%
KY143	Perry County, Kentucky	1.4848386091%
KY144	Pike County, Kentucky	1.9294441527%
KY145	Pineville City, Kentucky	0.0736606264%
KY147	Powell County, Kentucky	0.5788951657%
KY148	Prestonsburg City, Kentucky	0.4197933602%
KY149	Pulaski County, Kentucky	0.8723902940%
KY151	Richmond City, Kentucky	0.5069051167%
KY152	Robertson County, Kentucky	0.0346199801%
KY153	Rockcastle County, Kentucky	0.4380501830%
KY154	Rowan County, Kentucky	0.4245058255%
KY155	Russell City, Kentucky	0.1455248537%
KY156	Russell County, Kentucky	0.5599110288%
KY158	Scott County, Kentucky	0.6332443967%
KY159	Shelby County, Kentucky	0.5093783884%
KY160	Shelbyville City, Kentucky	0.1168374662%
KY161	Shepherdsville City, Kentucky	0.1717991328%
KY162	Shively City, Kentucky	0.1040826057%

<b>State ID</b>	<b>Qualifying Subdivision</b>	<b>Consolidated State Allocation</b>
KY163	Simpson County, Kentucky	0.2049906448%
KY164	Somerset City, Kentucky	0.3108498299%
KY166	Spencer County, Kentucky	0.2447695951%
KY167	St. Matthews City, Kentucky	0.1131834246%
KY168	Taylor County, Kentucky	0.1908446071%
KY169	Todd County, Kentucky	0.1788746408%
KY170	Trigg County, Kentucky	0.2047738501%
KY171	Trimble County, Kentucky	0.1174427629%
KY172	Union County, Kentucky	0.2531192882%
KY175	Warren County, Kentucky	0.9893070387%
KY176	Washington County, Kentucky	0.1549834119%
KY177	Wayne County, Kentucky	0.3477965951%
KY178	Webster County, Kentucky	0.2371207742%
KY179	West Liberty City, Kentucky	0.1691975502%
KY181	Whitley County, Kentucky	1.5794132485%
KY182	Winchester City, Kentucky	0.4646999075%
KY183	Wolfe County, Kentucky	0.2600699609%
KY184	Woodford County, Kentucky	0.2675359435%
KY186	Albany City, Kentucky	0.1264298304%
KY187	Alexandria City, Kentucky	0.1080131826%
KY192	Barbourville City, Kentucky	0.0730470168%
KY193	Beattyville City, Kentucky	0.1448233239%
KY195	Bellevue City, Kentucky	0.0965704087%
KY205	Carrollton City, Kentucky	0.0887635005%
KY206	Catlettsburg City, Kentucky	0.1263485793%
KY207	Cave City City, Kentucky	0.0700133478%
KY208	Central City City, Kentucky	0.0844674819%
KY211	Cold Spring City, Kentucky	0.0750717640%
KY212	Corbin City, Kentucky	0.2036058550%
KY215	Crittenden City, Kentucky	0.1485297325%
KY216	Cynthiana City, Kentucky	0.2429917006%
KY218	Dayton City, Kentucky	0.1369669607%
KY220	Dry Ridge City, Kentucky	0.1124383105%
KY222	Edgewood City, Kentucky	0.0997328111%
KY228	Flatwoods City, Kentucky	0.0815134672%
KY230	Flemingsburg City, Kentucky	0.0974474500%
KY231	Fort Mitchell City, Kentucky	0.1045834032%
KY232	Fort Wright City, Kentucky	0.0888485558%
KY233	Franklin City, Kentucky	0.1059281781%
KY238	Harrodsburg City, Kentucky	0.1433328138%
KY240	Hazard City, Kentucky	0.2853655644%
KY242	Highland Heights City, Kentucky	0.1099203272%
KY247	Irvine City, Kentucky	0.0767877105%
KY252	La Grange City, Kentucky	0.0727992716%
KY255	Lebanon City, Kentucky	0.1122041854%
KY256	Leitchfield City, Kentucky	0.1135380642%
KY258	Louisa City, Kentucky	0.0866211036%
KY259	Ludlow City, Kentucky	0.0669617849%
KY261	Martin City, Kentucky	0.2943288201%

<b>State ID</b>	<b>Qualifying Subdivision</b>	<b>Consolidated State Allocation</b>
KY262	Mayfield City, Kentucky	0.2929381596%
KY263	Maysville City, Kentucky	0.1796298526%
KY264	Middlesborough City, Kentucky	0.9627869870%
KY267	Morgantown City, Kentucky	0.1066840944%
KY268	Mount Sterling City, Kentucky	0.1357736978%
KY269	Mount Vernon City, Kentucky	0.1195254191%
KY275	Owingsville City, Kentucky	0.1120741368%
KY276	Paris City, Kentucky	0.1357848757%
KY278	Pikeville City, Kentucky	0.9232553122%
KY280	Princeton City, Kentucky	0.1044295429%
KY283	Russellville City, Kentucky	0.1019054071%
KY286	Southgate City, Kentucky	0.0952700635%
KY288	Stanford City, Kentucky	0.0735805495%
KY291	Taylor Mill City, Kentucky	0.1020398235%
KY294	Union City, Kentucky	0.1260059161%
KY295	Versailles City, Kentucky	0.1700135829%
KY297	Walton City, Kentucky	0.0725720505%
KY301	Wilder City, Kentucky	0.1271712342%
KY302	Williamsburg City, Kentucky	0.2511273232%
KY303	Williamstown City, Kentucky	0.1029710636%

<b>State ID</b>	<b>Qualifying Subdivision</b>	<b>Consolidated State Allocation</b>
LA2	Acadia Parish, Louisiana	
LA3	Alexandria City, Louisiana	
LA4	Allen Parish, Louisiana	
LA5	Ascension Parish, Louisiana	
LA6	Assumption Parish, Louisiana	
LA7	Avoyelles Parish, Louisiana	
LA9	Baldwin Town, Louisiana	
LA10	Bastrop City, Louisiana	
LA12	Beauregard Parish, Louisiana	
LA13	Berwick Town, Louisiana	
LA14	Bienville Parish, Louisiana	
LA15	Bogalusa City, Louisiana	
LA16	Bossier City, Louisiana	
LA17	Bossier Parish, Louisiana	
LA19	Caddo Parish, Louisiana	
LA20	Calcasieu Parish, Louisiana	
LA21	Caldwell Parish, Louisiana	
LA22	Cameron Parish, Louisiana	
LA23	Catahoula Parish, Louisiana	
LA25	Claiborne Parish, Louisiana	
LA26	Concordia Parish, Louisiana	
LA27	Covington City, Louisiana	
LA29	De Soto Parish, Louisiana	
LA30	Delhi Town, Louisiana	
LA32	Donaldsonville City, Louisiana	
LA33	East Carroll Parish, Louisiana	
LA34	East Feliciana Parish, Louisiana	
LA35	Eunice City, Louisiana	
LA36	Evangeline Parish, Louisiana	
LA37	Ferriday Town, Louisiana	
LA38	Franklin City, Louisiana	
LA39	Franklin Parish, Louisiana	
LA41	Gramercy Town, Louisiana	
LA42	Grant Parish, Louisiana	
LA43	Gretna City, Louisiana	
LA46	Iberia Parish, Louisiana	
LA47	Iberville Parish, Louisiana	
LA48	Jackson Parish, Louisiana	
LA49	Jean Lafitte Town, Louisiana	
LA50	Jefferson Davis Parish, Louisiana	
LA51	Jefferson Parish, Louisiana	
LA52	Kenner City, Louisiana	
LA54	Lafourche Parish, Louisiana	
LA55	Lake Charles City, Louisiana	
LA56	Lake Providence Town, Louisiana	
LA57	Lasalle Parish, Louisiana	
LA58	Lincoln Parish, Louisiana	
LA59	Livingston Parish, Louisiana	
LA60	Lutcher Town, Louisiana	

Allocations in Louisiana will be made in accordance with the Louisiana State-Local Government Opioid Litigation Memorandum of Understanding.



<b>State ID</b>	<b>Qualifying Subdivision</b>	<b>Consolidated State Allocation</b>
LA61	Madison Parish, Louisiana	<p style="text-align: center;">Allocations in Louisiana will be made in accordance with the Louisiana State-Local Government Opioid Litigation Memorandum of Understanding.</p>
LA62	Madisonville Town, Louisiana	
LA63	Mandeville City, Louisiana	
LA65	Monroe City, Louisiana	
LA66	Morehouse Parish, Louisiana	
LA67	Morgan City, Louisiana	
LA68	Natchitoches City, Louisiana	
LA69	Natchitoches Parish, Louisiana	
LA70	New Iberia City, Louisiana	
LA72	New Roads City, Louisiana	
LA73	Opelousas City, Louisiana	
LA74	Ouachita Parish, Louisiana	
LA75	Patterson City, Louisiana	
LA76	Pearl River Town, Louisiana	
LA77	Pineville City, Louisiana	
LA78	Plaquemines Parish, Louisiana	
LA79	Pointe Coupee Parish, Louisiana	
LA80	Rapides Parish, Louisiana	
LA81	Red River Parish, Louisiana	
LA82	Richland Parish, Louisiana	
LA83	Richwood Town, Louisiana	
LA85	Sabine Parish, Louisiana	
LA86	Shreveport City, Louisiana	
LA87	Slidell City, Louisiana	
LA88	St Bernard Parish, Louisiana	
LA89	St Charles Parish, Louisiana	
LA90	St Helena Parish, Louisiana	
LA91	St James Parish, Louisiana	
LA92	St John The Baptist Parish, Louisiana	
LA93	St Landry Parish, Louisiana	
LA94	St Martin Parish, Louisiana	
LA95	St Mary Parish, Louisiana	
LA96	St Tammany Parish, Louisiana	
LA97	St. Martinville City, Louisiana	
LA99	Tangipahoa Parish, Louisiana	
LA100	Tensas Parish, Louisiana	
LA102	Union Parish, Louisiana	
LA103	Vermilion Parish, Louisiana	
LA104	Vernon Parish, Louisiana	
LA105	Washington Parish, Louisiana	
LA106	Webster Parish, Louisiana	
LA107	West Baton Rouge Parish, Louisiana	
LA108	West Carroll Parish, Louisiana	
LA109	West Feliciana Parish, Louisiana	
LA110	West Monroe City, Louisiana	
LA111	Westwego City, Louisiana	
LA112	Winn Parish, Louisiana	
LA115	East Baton Rouge Parish, Louisiana	
LA116	Lafayette Parish, Louisiana	

<b>State ID</b>	<b>Qualifying Subdivision</b>	<b>Consolidated State Allocation</b>
LA117	Orleans Parish, Louisiana	Allocations in Louisiana will be made in accordance with the Louisiana State-Local Government Opioid Litigation Memorandum of Understanding.
LA118	Terrebonne Parish, Louisiana	
LA119	Sheriff of Acadia Parish, Louisiana	
LA120	Sheriff of Allen Parish, Louisiana	
LA121	Sheriff of Ascension Parish, Louisiana	
LA122	Sheriff of Assumption Parish, Louisiana	
LA123	Sheriff of Avoyelles Parish, Louisiana	
LA124	Sheriff of Beauregard Parish, Louisiana	
LA125	Sheriff of Bienville Parish, Louisiana	
LA126	Sheriff of Bossier Parish, Louisiana	
LA127	Sheriff of Caddo Parish, Louisiana	
LA128	Sheriff of Calcasieu Parish, Louisiana	
LA129	Sheriff of Caldwell Parish, Louisiana	
LA130	Sheriff of Cameron Parish, Louisiana	
LA131	Sheriff of Catahoula Parish, Louisiana	
LA132	Sheriff of Claiborne Parish, Louisiana	
LA133	Sheriff of Concordia Parish, Louisiana	
LA134	Sheriff of De Soto Parish, Louisiana	
LA135	Sheriff of East Baton Rouge Parish, Louisiana	
LA136	Sheriff of East Carroll Parish, Louisiana	
LA137	Sheriff of East Feliciana Parish, Louisiana	
LA138	Sheriff of Evangeline Parish, Louisiana	
LA139	Sheriff of Franklin Parish, Louisiana	
LA140	Sheriff of Grant Parish, Louisiana	
LA141	Sheriff of Iberia Parish, Louisiana	
LA142	Sheriff of Iberville Parish, Louisiana	
LA143	Sheriff of Jackson Parish, Louisiana	
LA144	Sheriff of Jefferson Davis Parish, Louisiana	
LA145	Sheriff of Jefferson Parish, Louisiana	
LA146	Sheriff of Lafayette Parish, Louisiana	
LA147	Sheriff of Lafourche Parish, Louisiana	
LA148	Sheriff of Lasalle Parish, Louisiana	
LA149	Sheriff of Lincoln Parish, Louisiana	
LA150	Sheriff of Livingston Parish, Louisiana	
LA151	Sheriff of Madison Parish, Louisiana	
LA152	Sheriff of Morehouse Parish, Louisiana	
LA153	Sheriff of Natchitoches Parish, Louisiana	
LA154	Sheriff of Orleans Parish, Louisiana	
LA155	Sheriff of Ouachita Parish, Louisiana	
LA156	Sheriff of Plaquemines Parish, Louisiana	
LA157	Sheriff of Pointe Coupee Parish, Louisiana	
LA158	Sheriff of Rapides Parish, Louisiana	
LA159	Sheriff of Red River Parish, Louisiana	
LA160	Sheriff of Richland Parish, Louisiana	
LA161	Sheriff of Sabine Parish, Louisiana	

<b>State ID</b>	<b>Qualifying Subdivision</b>	<b>Consolidated State Allocation</b>
LA162	Sheriff of St Bernard Parish, Louisiana	
LA163	Sheriff of St Charles Parish, Louisiana	
LA164	Sheriff of St Helena Parish, Louisiana	
LA165	Sheriff of St James Parish, Louisiana	
LA166	Sheriff of St John The Baptist Parish, Louisiana	
LA167	Sheriff of St Landry Parish, Louisiana	
LA168	Sheriff of St Martin Parish, Louisiana	
LA169	Sheriff of St Mary Parish, Louisiana	
LA170	Sheriff of St Tammany Parish, Louisiana	
LA171	Sheriff of Tangipahoa Parish, Louisiana	
LA172	Sheriff of Tensas Parish, Louisiana	
LA173	Sheriff of Terrebonne Parish, Louisiana	
LA174	Sheriff of Union Parish, Louisiana	
LA175	Sheriff of Vermilion Parish, Louisiana	
LA176	Sheriff of Vernon Parish, Louisiana	
LA177	Sheriff of Washington Parish, Louisiana	
LA178	Sheriff of Webster Parish, Louisiana	
LA179	Sheriff of West Baton Rouge Parish, Louisiana	
LA180	Sheriff of West Carroll Parish, Louisiana	
LA181	Sheriff of West Feliciana Parish, Louisiana	
LA182	Sheriff of Winn Parish, Louisiana	

<b>State ID</b>	<b>Qualifying Subdivision</b>	<b>Consolidated State Allocation</b>
ME1	Androscoggin County, Maine	1.6799535986%
ME2	Aroostook County, Maine	4.0537116218%
ME3	Auburn City, Maine	2.6283332826%
ME4	Augusta City, Maine	3.6779545807%
ME5	Bangor City, Maine	5.2042873123%
ME6	Biddeford City, Maine	2.7393997300%
ME7	Brunswick Town, Maine	1.6113929261%
ME8	Calais City, Maine	0.8369049504%
ME9	Cumberland County, Maine	3.5025701951%
ME10	Falmouth Town, Maine	1.2353278939%
ME11	Franklin County, Maine	1.9717572454%
ME12	Gorham Town, Maine	1.4582940317%
ME13	Hancock County, Maine	3.8494340111%
ME14	Kennebec County, Maine	4.9959268385%
ME15	Kennebunk Town, Maine	0.2185679049%
ME16	Knox County, Maine	2.1010369789%
ME17	Lewiston City, Maine	4.3451006968%
ME18	Lincoln County, Maine	2.1621727981%
ME19	Orono Town, Maine	0.2094180830%
ME20	Oxford County, Maine	3.8454418782%
ME21	Penobscot County, Maine	6.7801027597%
ME22	Piscataquis County, Maine	1.2760851978%
ME23	Portland City, Maine	7.2016026249%
ME24	Rockland City, Maine	0.6184398003%
ME25	Saco City, Maine	0.4366518238%
ME26	Sagadahoc County, Maine	1.9708146889%
ME27	Sanford City, Maine	2.6908215844%
ME28	Scarborough Town, Maine	1.8363769930%
ME29	Somerset County, Maine	3.6977198467%
ME30	South Portland City, Maine	2.2275994495%
ME31	Standish Town, Maine	0.0664145731%
ME32	Waldo County, Maine	2.4723925078%
ME33	Washington County, Maine	2.6998574469%
ME34	Waterville City, Maine	2.8132809688%
ME35	Wells Town, Maine	0.2541311729%
ME36	Westbrook City, Maine	1.5416150467%
ME37	Windham Town, Maine	0.1935482073%
ME38	York County, Maine	6.7950503019%
ME39	York Town, Maine	2.1005084476%

<b>State ID</b>	<b>Qualifying Subdivision</b>	<b>Consolidated State Allocation</b>
MD1	Aberdeen City, Maryland	0.0372796529%
MD2	Allegany County, Maryland	1.6120411494%
MD3	Annapolis City, Maryland	0.2413230958%
MD4	Anne Arundel County, Maryland	9.5850095156%
MD5	Baltimore City, Maryland	20.9970334354%
MD6	Baltimore County, Maryland	17.7565394434%
MD7	Bel Air Town, Maryland	0.0322364280%
MD8	Berlin Town, Maryland	0.0109236186%
MD9	Bowie City, Maryland	0.0263270946%
MD10	Calvert County, Maryland	1.6948343688%
MD11	Cambridge City, Maryland	0.0196746185%
MD12	Caroline County, Maryland	0.5865017850%
MD13	Carroll County, Maryland	2.9605563001%
MD14	Cecil County, Maryland	3.7958577634%
MD15	Charles County, Maryland	1.9663409179%
MD16	Charlestown, Maryland	0.0013846587%
MD17	College Park City, Maryland	0.0050334845%
MD18	Cottage City Town, Maryland	0.0015972023%
MD19	Cumberland City, Maryland	0.1627132426%
MD20	Dorchester County, Maryland	0.3951913125%
MD21	Easton Town, Maryland	0.0630108370%
MD22	Elkton Town, Maryland	0.0884110160%
MD23	Forest Heights Town, Maryland	0.0014812182%
MD24	Frederick City, Maryland	0.1530889274%
MD25	Frederick County, Maryland	3.4957333212%
MD26	Frostburg City, Maryland	0.0194678741%
MD27	Gaithersburg City, Maryland	0.0243966914%
MD28	Garrett County, Maryland	0.3513434690%
MD29	Grantsville Town, Maryland	0.0002207076%
MD30	Greenbelt City, Maryland	0.0369938028%
MD31	Hagerstown City, Maryland	0.1829328174%
MD32	Harford County, Maryland	5.1958110720%
MD33	Havre De Grace City, Maryland	0.0458009931%
MD34	Howard County, Maryland	3.2487213744%
MD35	Hyattsville City, Maryland	0.0127377562%
MD36	Kent County, Maryland	0.4683852152%
MD37	Laurel City, Maryland	0.0300516480%
MD38	Montgomery County, Maryland	8.5574378958%
MD39	Mountain Lake Park Town, Maryland	0.0001004445%
MD40	New Carrollton City, Maryland	0.0062727689%
MD41	North Brentwood Town, Maryland	0.0000662686%
MD42	North East Town, Maryland	0.0183814522%
MD43	Oakland Town, Maryland	0.0011777453%
MD44	Perryville Town, Maryland	0.0184160785%
MD45	Prince Georges County, Maryland	7.1382650655%
MD46	Queen Annes County, Maryland	0.7381792535%
MD47	Rockville City, Maryland	0.0611045878%
MD48	Salisbury City, Maryland	0.1347806691%
MD49	Seat Pleasant City, Maryland	0.0040128808%

<b>State ID</b>	<b>Qualifying Subdivision</b>	<b>Consolidated State Allocation</b>
MD50	Somerset County, Maryland	0.3875128839%
MD51	St Marys County, Maryland	1.3684562511%
MD52	Takoma Park City, Maryland	0.0195596479%
MD53	Talbot County, Maryland	0.4896824850%
MD54	Upper Marlboro Town, Maryland	0.0009443695%
MD55	Vienna Town, Maryland	0.0001582676%
MD56	Washington County, Maryland	3.0474490505%
MD57	Westminster City, Maryland	0.0440087573%
MD58	Wicomico County, Maryland	1.6694422411%
MD59	Worcester County, Maryland	0.9876031064%

<b>State ID</b>	<b>Qualifying Subdivision</b>	<b>Consolidated State Allocation</b>
MA1	Abington Town, Massachusetts	0.2400899791%
MA2	Acton Town, Massachusetts	0.1586479343%
MA3	Acushnet Town, Massachusetts	0.1547305792%
MA4	Adams Town, Massachusetts	0.0189731986%
MA5	Agawam Town City, Massachusetts	0.4341901730%
MA6	Alford Town, Massachusetts	0.0007449491%
MA7	Amesbury Town City, Massachusetts	0.2580959424%
MA8	Amherst Town, Massachusetts	0.3675897982%
MA9	Andover Town, Massachusetts	0.7102727131%
MA10	Aquinnah Town, Massachusetts	0.0049293930%
MA11	Arlington Town, Massachusetts	0.3350233330%
MA12	Ashburnham Town, Massachusetts	0.0140160133%
MA13	Ashby Town, Massachusetts	0.0069876989%
MA14	Ashfield Town, Massachusetts	0.0027296132%
MA15	Ashland Town, Massachusetts	0.1613930923%
MA16	Athol Town, Massachusetts	0.0359559233%
MA17	Attleboro City, Massachusetts	0.9357205930%
MA18	Auburn Town, Massachusetts	0.3036683195%
MA19	Avon Town, Massachusetts	0.0739889948%
MA20	Ayer Town, Massachusetts	0.0179210686%
MA21	Barnstable County, Massachusetts	0.0639482242%
MA22	Barnstable Town City, Massachusetts	0.8578313582%
MA23	Barre Town, Massachusetts	0.0096522017%
MA24	Becket Town, Massachusetts	0.0067279376%
MA25	Bedford Town, Massachusetts	0.1982937972%
MA26	Belchertown, Massachusetts	0.3492785905%
MA27	Bellingham Town, Massachusetts	0.1961076781%
MA28	Belmont Town, Massachusetts	0.2420315678%
MA29	Berkley Town, Massachusetts	0.1212759115%
MA30	Berlin Town, Massachusetts	0.0397753511%
MA31	Bernardston Town, Massachusetts	0.0040751589%
MA32	Beverly City, Massachusetts	0.4801566147%
MA33	Billerica Town, Massachusetts	0.3870913124%
MA34	Blackstone Town, Massachusetts	0.0221473318%
MA35	Blandford Town, Massachusetts	0.0009007116%
MA36	Bolton Town, Massachusetts	0.0110088433%
MA37	Boston City, Massachusetts	10.5767780349%
MA38	Bourne Town, Massachusetts	0.3783946742%
MA39	Boxborough Town, Massachusetts	0.0399298051%
MA40	Boxford Town, Massachusetts	0.0912309051%
MA41	Boylston Town, Massachusetts	0.0562367737%
MA42	Braintree Town City, Massachusetts	0.4457226214%
MA43	Brewster Town, Massachusetts	0.1284470083%
MA44	Bridgewater Town, Massachusetts	0.0570448443%
MA45	Brimfield Town, Massachusetts	0.0355644757%
MA46	Bristol County, Massachusetts	0.1015083030%
MA47	Brockton City, Massachusetts	2.1170344615%
MA48	Brookfield Town, Massachusetts	0.0372953453%
MA49	Brookline Town, Massachusetts	0.8244968622%

<b>State ID</b>	<b>Qualifying Subdivision</b>	<b>Consolidated State Allocation</b>
MA50	Buckland Town, Massachusetts	0.0031396937%
MA51	Burlington Town, Massachusetts	0.3034752912%
MA52	Cambridge City, Massachusetts	4.3053779748%
MA53	Canton Town, Massachusetts	0.2909840866%
MA54	Carlisle Town, Massachusetts	0.0526144568%
MA55	Carver Town, Massachusetts	0.2179547901%
MA56	Charlemont Town, Massachusetts	0.0066765925%
MA57	Charlton Town, Massachusetts	0.0305379405%
MA58	Chatham Town, Massachusetts	0.1685335181%
MA59	Chelmsford Town, Massachusetts	0.3162632088%
MA60	Chelsea City, Massachusetts	0.5236031155%
MA61	Cheshire Town, Massachusetts	0.0015830626%
MA62	Chester Town, Massachusetts	0.0096828727%
MA63	Chesterfield Town, Massachusetts	0.0168042468%
MA64	Chicopee City, Massachusetts	0.8816952708%
MA65	Chilmark Town, Massachusetts	0.0062328576%
MA66	Clarksburg Town, Massachusetts	0.0303920178%
MA67	Clinton Town, Massachusetts	0.2371744557%
MA68	Cohasset Town, Massachusetts	0.1430861241%
MA69	Colrain Town, Massachusetts	0.0016018525%
MA70	Concord Town, Massachusetts	0.1749597704%
MA71	Conway Town, Massachusetts	0.0354590115%
MA72	Cummington Town, Massachusetts	0.0009757143%
MA73	Dalton Town, Massachusetts	0.0123034626%
MA74	Danvers Town, Massachusetts	0.4037368656%
MA75	Dartmouth Town, Massachusetts	0.5505881937%
MA76	Dedham Town, Massachusetts	0.3188835370%
MA77	Deerfield Town, Massachusetts	0.0872700035%
MA78	Dennis Town, Massachusetts	0.0970183530%
MA79	Dighton Town, Massachusetts	0.0228752705%
MA80	Douglas Town, Massachusetts	0.1659192613%
MA81	Dover Town, Massachusetts	0.0683428114%
MA82	Dracut Town, Massachusetts	0.2045887296%
MA83	Dudley Town, Massachusetts	0.0179390734%
MA84	Dukes County, Massachusetts	0.0054256244%
MA85	Dunstable Town, Massachusetts	0.0041607864%
MA86	Duxbury Town, Massachusetts	0.3742011756%
MA87	East Bridgewater Town, Massachusetts	0.2308047825%
MA88	East Brookfield Town, Massachusetts	0.0052365739%
MA89	East Longmeadow Town, Massachusetts	0.2715713403%
MA90	Eastham Town, Massachusetts	0.0786916528%
MA91	Easthampton Town City, Massachusetts	0.2670463228%
MA92	Easton Town, Massachusetts	0.5676857515%
MA93	Edgartown, Massachusetts	0.0809809332%
MA94	Egremont Town, Massachusetts	0.0050750540%
MA95	Erving Town, Massachusetts	0.0513752128%
MA96	Essex Town, Massachusetts	0.0113333487%
MA97	Everett City, Massachusetts	0.4368228534%
MA98	Fairhaven Town, Massachusetts	0.3265362625%



<b>State ID</b>	<b>Qualifying Subdivision</b>	<b>Consolidated State Allocation</b>
MA99	Fall River City, Massachusetts	2.1055901006%
MA100	Falmouth Town, Massachusetts	0.6632841320%
MA101	Fitchburg City, Massachusetts	0.6913634212%
MA102	Florida Town, Massachusetts	0.0170875086%
MA103	Foxborough Town, Massachusetts	0.2588100112%
MA104	Framingham Town, Massachusetts	0.6902310022%
MA105	Franklin Town City, Massachusetts	0.4506715894%
MA106	Freetown, Massachusetts	0.0347111837%
MA107	Gardner City, Massachusetts	0.3080580392%
MA108	Georgetown, Massachusetts	0.1361143365%
MA109	Gill Town, Massachusetts	0.0032293514%
MA110	Gloucester City, Massachusetts	0.4219402015%
MA111	Goshen Town, Massachusetts	0.0020598761%
MA112	Gosnold Town, Massachusetts	0.0011645031%
MA113	Grafton Town, Massachusetts	0.2787903277%
MA114	Granby Town, Massachusetts	0.1421420753%
MA115	Granville Town, Massachusetts	0.0205788719%
MA116	Great Barrington Town, Massachusetts	0.0238735954%
MA117	Greenfield Town City, Massachusetts	0.4522917084%
MA118	Groton Town, Massachusetts	0.0112861907%
MA119	Groveland Town, Massachusetts	0.0109548289%
MA120	Hadley Town, Massachusetts	0.1036658447%
MA121	Halifax Town, Massachusetts	0.0744074497%
MA122	Hamilton Town, Massachusetts	0.0148754814%
MA123	Hampden Town, Massachusetts	0.0086441416%
MA124	Hancock Town, Massachusetts	0.0080083205%
MA125	Hanover Town, Massachusetts	0.2979987927%
MA126	Hanson Town, Massachusetts	0.0306151413%
MA127	Hardwick Town, Massachusetts	0.0046489576%
MA128	Harvard Town, Massachusetts	0.1646144358%
MA129	Harwich Town, Massachusetts	0.2864309104%
MA130	Hatfield Town, Massachusetts	0.0627393895%
MA131	Haverhill City, Massachusetts	0.8142937865%
MA132	Hawley Town, Massachusetts	0.0002691301%
MA133	Heath Town, Massachusetts	0.0011790011%
MA134	Hingham Town, Massachusetts	0.4828724626%
MA135	Hinsdale Town, Massachusetts	0.0037015067%
MA136	Holbrook Town, Massachusetts	0.1222501079%
MA137	Holden Town, Massachusetts	0.0343745879%
MA138	Holland Town, Massachusetts	0.0238040885%
MA139	Holliston Town, Massachusetts	0.1672190621%
MA140	Holyoke City, Massachusetts	0.9664659552%
MA141	Hopedale Town, Massachusetts	0.1372305825%
MA142	Hopkinton Town, Massachusetts	0.2027514537%
MA143	Hubbardston Town, Massachusetts	0.0076647112%
MA144	Hudson Town, Massachusetts	0.1994512345%
MA145	Hull Town, Massachusetts	0.1954841045%
MA146	Huntington Town, Massachusetts	0.0026561285%
MA147	Ipswich Town, Massachusetts	0.2079635850%

<b>State ID</b>	<b>Qualifying Subdivision</b>	<b>Consolidated State Allocation</b>
MA148	Kingston Town, Massachusetts	0.1369378473%
MA149	Lakeville Town, Massachusetts	0.0202228058%
MA150	Lancaster Town, Massachusetts	0.0116656002%
MA151	Lanesborough Town, Massachusetts	0.0575248505%
MA152	Lawrence City, Massachusetts	1.4758837913%
MA153	Lee Town, Massachusetts	0.1519018348%
MA154	Leicester Town, Massachusetts	0.1926291380%
MA155	Lenox Town, Massachusetts	0.1609461124%
MA156	Leominster City, Massachusetts	0.7902530708%
MA157	Leverett Town, Massachusetts	0.0395342227%
MA158	Lexington Town, Massachusetts	0.5090924410%
MA159	Leyden Town, Massachusetts	0.0007689206%
MA160	Lincoln Town, Massachusetts	0.1099619285%
MA161	Littleton Town, Massachusetts	0.1043597104%
MA162	Longmeadow Town, Massachusetts	0.2992108201%
MA163	Lowell City, Massachusetts	1.0242474790%
MA164	Ludlow Town, Massachusetts	0.3042665608%
MA165	Lunenburg Town, Massachusetts	0.1916440550%
MA166	Lynn City, Massachusetts	1.5917595154%
MA167	Lynnfield Town, Massachusetts	0.2333154069%
MA168	Malden City, Massachusetts	0.4659742140%
MA169	Manchester-By-The-Sea Town, Massachusetts	0.0201100664%
MA170	Mansfield Town, Massachusetts	0.6816694002%
MA171	Marblehead Town, Massachusetts	0.3485912672%
MA172	Marion Town, Massachusetts	0.0698025620%
MA173	Marlborough City, Massachusetts	0.3668295136%
MA174	Marshfield Town, Massachusetts	0.4930551259%
MA175	Mashpee Town, Massachusetts	0.3459150927%
MA176	Mattapoisett Town, Massachusetts	0.0843720139%
MA177	Maynard Town, Massachusetts	0.1014940666%
MA178	Medfield Town, Massachusetts	0.2083772770%
MA179	Medford City, Massachusetts	0.3972200658%
MA180	Medway Town, Massachusetts	0.1940731867%
MA181	Melrose City, Massachusetts	0.2296395466%
MA182	Mendon Town, Massachusetts	0.0164096065%
MA183	Merrimac Town, Massachusetts	0.0100336001%
MA184	Methuen Town City, Massachusetts	0.7149217230%
MA185	Middleborough Town, Massachusetts	0.3933419654%
MA186	Middlefield Town, Massachusetts	0.0003252381%
MA187	Middleton Town, Massachusetts	0.0917093411%
MA188	Milford Town, Massachusetts	0.5323916620%
MA189	Millbury Town, Massachusetts	0.2332340712%
MA190	Millis Town, Massachusetts	0.0999797258%
MA191	Millville Town, Massachusetts	0.0062130209%
MA192	Milton Town, Massachusetts	0.3520463069%
MA193	Monroe Town, Massachusetts	0.0001025332%
MA194	Monson Town, Massachusetts	0.1266258006%
MA195	Montague Town, Massachusetts	0.0291412591%

<b>State ID</b>	<b>Qualifying Subdivision</b>	<b>Consolidated State Allocation</b>
MA196	Monterey Town, Massachusetts	0.0042137017%
MA197	Montgomery Town, Massachusetts	0.0002324400%
MA198	Mt Washington Town, Massachusetts	0.0001746048%
MA199	Nahant Town, Massachusetts	0.0355497159%
MA200	Nantucket Town, Massachusetts	0.1102324194%
MA201	Natick Town, Massachusetts	0.3421702489%
MA202	Needham Town, Massachusetts	0.4914063771%
MA203	New Ashford Town, Massachusetts	0.0002677169%
MA204	New Bedford City, Massachusetts	2.3617391681%
MA205	New Braintree Town, Massachusetts	0.0013480056%
MA206	New Marlborough Town, Massachusetts	0.0032940955%
MA207	New Salem Town, Massachusetts	0.0024476600%
MA208	Newbury Town, Massachusetts	0.0135400372%
MA209	Newburyport City, Massachusetts	0.2905748435%
MA210	Newton City, Massachusetts	1.0088865481%
MA211	Norfolk County, Massachusetts	0.0563017795%
MA212	Norfolk Town, Massachusetts	0.0892988423%
MA213	North Adams City, Massachusetts	0.3428675166%
MA214	North Andover Town, Massachusetts	0.4494773051%
MA215	North Attleborough Town, Massachusetts	0.6369959028%
MA216	North Brookfield Town, Massachusetts	0.0698725924%
MA217	North Reading Town, Massachusetts	0.1664230820%
MA218	Northampton City, Massachusetts	0.5405649568%
MA219	Northborough Town, Massachusetts	0.2422641125%
MA220	Northbridge Town, Massachusetts	0.2823159735%
MA221	Northfield Town, Massachusetts	0.0153010544%
MA222	Norton Town, Massachusetts	0.4563834066%
MA223	Norwell Town, Massachusetts	0.2753854817%
MA224	Norwood Town, Massachusetts	0.3412282413%
MA225	Oak Bluffs Town, Massachusetts	0.0769116887%
MA226	Oakham Town, Massachusetts	0.0026269230%
MA227	Orange Town, Massachusetts	0.1376712816%
MA228	Orleans Town, Massachusetts	0.0935051641%
MA229	Otis Town, Massachusetts	0.0035269019%
MA230	Oxford Town, Massachusetts	0.2336229019%
MA231	Palmer Town City, Massachusetts	0.1621757259%
MA232	Paxton Town, Massachusetts	0.0115100470%
MA233	Peabody City, Massachusetts	0.7162928627%
MA234	Pelham Town, Massachusetts	0.0235476246%
MA235	Pembroke Town, Massachusetts	0.3388218249%
MA236	Pepperell Town, Massachusetts	0.0102363113%
MA237	Peru Town, Massachusetts	0.0011523603%
MA238	Petersham Town, Massachusetts	0.0159775433%
MA239	Phillipston Town, Massachusetts	0.0039835646%
MA240	Pittsfield City, Massachusetts	1.1541979937%
MA241	Plainfield Town, Massachusetts	0.0004986914%
MA242	Plainville Town, Massachusetts	0.0738004154%
MA243	Plymouth County, Massachusetts	0.0008974666%

<b>State ID</b>	<b>Qualifying Subdivision</b>	<b>Consolidated State Allocation</b>
MA244	Plymouth Town, Massachusetts	1.0727134492%
MA245	Plympton Town, Massachusetts	0.0311939123%
MA246	Princeton Town, Massachusetts	0.0094015998%
MA247	Provincetown, Massachusetts	0.0895015011%
MA248	Quincy City, Massachusetts	1.0277365393%
MA249	Randolph Town, Massachusetts	0.3517891103%
MA250	Raynham Town, Massachusetts	0.0739771661%
MA251	Reading Town, Massachusetts	0.2463903024%
MA252	Rehoboth Town, Massachusetts	0.0342848256%
MA253	Revere City, Massachusetts	0.5754964378%
MA254	Richmond Town, Massachusetts	0.0346755405%
MA255	Rochester Town, Massachusetts	0.0656757963%
MA256	Rockland Town, Massachusetts	0.3048431858%
MA257	Rockport Town, Massachusetts	0.1188536886%
MA258	Rowe Town, Massachusetts	0.0242459391%
MA259	Rowley Town, Massachusetts	0.0134543050%
MA260	Royalston Town, Massachusetts	0.0020739031%
MA261	Russell Town, Massachusetts	0.0012348998%
MA262	Rutland Town, Massachusetts	0.0122272562%
MA263	Salem City, Massachusetts	0.6254547137%
MA264	Salisbury Town, Massachusetts	0.0319290215%
MA265	Sandisfield Town, Massachusetts	0.0020719142%
MA266	Sandwich Town, Massachusetts	0.4944903815%
MA267	Saugus Town, Massachusetts	0.3330802265%
MA268	Savoy Town, Massachusetts	0.0103246605%
MA269	Scituate Town, Massachusetts	0.3938536371%
MA270	Seekonk Town, Massachusetts	0.3325159013%
MA271	Sharon Town, Massachusetts	0.3157804286%
MA272	Sheffield Town, Massachusetts	0.0066580643%
MA273	Shelburne Town, Massachusetts	0.0145706034%
MA274	Sherborn Town, Massachusetts	0.0361347676%
MA275	Shirley Town, Massachusetts	0.0049654026%
MA276	Shrewsbury Town, Massachusetts	0.6471205738%
MA277	Shutesbury Town, Massachusetts	0.0358178516%
MA278	Somerset Town, Massachusetts	0.2943717652%
MA279	Somerville City, Massachusetts	0.5538327759%
MA280	South Hadley Town, Massachusetts	0.3289508962%
MA281	Southampton Town, Massachusetts	0.0773861993%
MA282	Southborough Town, Massachusetts	0.2173688486%
MA283	Southbridge Town City, Massachusetts	0.2906114812%
MA284	Southwick Town, Massachusetts	0.0165255910%
MA285	Spencer Town, Massachusetts	0.0203153945%
MA286	Springfield City, Massachusetts	3.4410224370%
MA287	Sterling Town, Massachusetts	0.0196759620%
MA288	Stockbridge Town, Massachusetts	0.0092305018%
MA289	Stoneham Town, Massachusetts	0.1669780908%
MA290	Stoughton Town, Massachusetts	0.3118943726%
MA291	Stow Town, Massachusetts	0.0087733680%
MA292	Sturbridge Town, Massachusetts	0.1235688557%

<b>State ID</b>	<b>Qualifying Subdivision</b>	<b>Consolidated State Allocation</b>
MA293	Sudbury Town, Massachusetts	0.1950193814%
MA294	Sunderland Town, Massachusetts	0.0394445127%
MA295	Sutton Town, Massachusetts	0.1720631416%
MA296	Swampscott Town, Massachusetts	0.2802270489%
MA297	Swansea Town, Massachusetts	0.3127370397%
MA298	Taunton City, Massachusetts	1.3156698571%
MA299	Templeton Town, Massachusetts	0.0167725290%
MA300	Tewksbury Town, Massachusetts	0.2526508477%
MA301	Tisbury Town, Massachusetts	0.0665566713%
MA302	Tolland Town, Massachusetts	0.0005593530%
MA303	Topsfield Town, Massachusetts	0.0713350646%
MA304	Townsend Town, Massachusetts	0.0093843801%
MA305	Truro Town, Massachusetts	0.0604250384%
MA306	Tyngsborough Town, Massachusetts	0.1162396935%
MA307	Tyringham Town, Massachusetts	0.0012803829%
MA308	Upton Town, Massachusetts	0.0211017442%
MA309	Uxbridge Town, Massachusetts	0.2255606716%
MA310	Wakefield Town, Massachusetts	0.2116065761%
MA311	Wales Town, Massachusetts	0.0147604390%
MA312	Walpole Town, Massachusetts	0.3194149930%
MA313	Waltham City, Massachusetts	0.5322671985%
MA314	Ware Town, Massachusetts	0.2035588439%
MA315	Wareham Town, Massachusetts	0.3595394490%
MA316	Warren Town, Massachusetts	0.0179304373%
MA317	Warwick Town, Massachusetts	0.0065997057%
MA318	Washington Town, Massachusetts	0.0004074112%
MA319	Watertown Town City, Massachusetts	0.2540965713%
MA320	Wayland Town, Massachusetts	0.2147389946%
MA321	Webster Town, Massachusetts	0.2405963644%
MA322	Wellesley Town, Massachusetts	0.4811483972%
MA323	Wellfleet Town, Massachusetts	0.0667808417%
MA324	Wendell Town, Massachusetts	0.0010508215%
MA325	Wenham Town, Massachusetts	0.0112119209%
MA326	West Boylston Town, Massachusetts	0.1222726663%
MA327	West Bridgewater Town, Massachusetts	0.1467598909%
MA328	West Brookfield Town, Massachusetts	0.0059191866%
MA329	West Newbury Town, Massachusetts	0.0086981560%
MA330	West Springfield Town City, Massachusetts	0.4627594653%
MA331	West Stockbridge Town, Massachusetts	0.0028401544%
MA332	West Tisbury Town, Massachusetts	0.0099183484%
MA333	Westborough Town, Massachusetts	0.5070384269%
MA334	Westfield City, Massachusetts	0.6538385669%
MA335	Westford Town, Massachusetts	0.2939962811%
MA336	Westhampton Town, Massachusetts	0.0199373981%
MA337	Westminster Town, Massachusetts	0.0226744436%
MA338	Weston Town, Massachusetts	0.2254658323%
MA339	Westport Town, Massachusetts	0.2811335179%
MA340	Westwood Town, Massachusetts	0.2903783084%

<b>State ID</b>	<b>Qualifying Subdivision</b>	<b>Consolidated State Allocation</b>
MA341	Weymouth Town City, Massachusetts	0.5656639786%
MA342	Whately Town, Massachusetts	0.0314223222%
MA343	Whitman Town, Massachusetts	0.0448742719%
MA344	Wilbraham Town, Massachusetts	0.0313150261%
MA345	Williamsburg Town, Massachusetts	0.0343998679%
MA346	Williamstown, Massachusetts	0.0783021941%
MA347	Wilmington Town, Massachusetts	0.2467559990%
MA348	Winchendon Town, Massachusetts	0.1830720373%
MA349	Winchester Town, Massachusetts	0.2570095300%
MA350	Windsor Town, Massachusetts	0.0005238144%
MA351	Winthrop Town City, Massachusetts	0.1505890537%
MA352	Woburn City, Massachusetts	0.3503541163%
MA353	Worcester City, Massachusetts	3.7929503518%
MA354	Worthington Town, Massachusetts	0.0015069609%
MA355	Wrentham Town, Massachusetts	0.0961794021%
MA356	Yarmouth Town, Massachusetts	0.1308391883%

<b>State ID</b>	<b>Qualifying Subdivision</b>	<b>Consolidated State Allocation</b>
MI1	Ada Township, Michigan	0.0042278554%
MI2	Adrian City, Michigan	0.0328126789%
MI3	Alcona County, Michigan	0.0934629817%
MI4	Alger County, Michigan	0.0879525875%
MI5	Algoma Township, Michigan	0.0016941585%
MI6	Allegan County, Michigan	0.4460242903%
MI7	Allen Park City, Michigan	0.0620457416%
MI8	Allendale Charter Township, Michigan	0.0044901249%
MI9	Alpena County, Michigan	0.3552566921%
MI10	Alpine Charter Township, Michigan	0.0014679355%
MI11	Ann Arbor City, Michigan	0.2674253148%
MI12	Antrim County, Michigan	0.2666725680%
MI13	Antwerp Township, Michigan	0.0007581775%
MI14	Arenac County, Michigan	0.1805504304%
MI15	Auburn Hills City, Michigan	0.0679438259%
MI16	Bangor Charter Township, Michigan	0.0063071908%
MI17	Baraga County, Michigan	0.0830045795%
MI18	Barry County, Michigan	0.2499588316%
MI19	Bath Charter Township, Michigan	0.0310575579%
MI20	Battle Creek City, Michigan	0.1976545014%
MI21	Bay City, Michigan	0.0662640083%
MI22	Bay County, Michigan	1.1889740912%
MI23	Bedford Township, Michigan	0.0238194433%
MI24	Benton Charter Township, Michigan	0.0523760917%
MI25	Benzie County, Michigan	0.1559708495%
MI26	Berkley City, Michigan	0.0207220905%
MI27	Berrien County, Michigan	1.4353008205%
MI28	Beverly Hills Village, Michigan	0.0265585450%
MI29	Big Rapids City, Michigan	0.0141485793%
MI30	Birmingham City, Michigan	0.0595211261%
MI278	Blackman Charter Township, Michigan	0.0000000000%
MI31	Bloomfield Charter Township, Michigan	0.1382971973%
MI32	Branch County, Michigan	0.3823019725%
MI33	Brandon Charter Township, Michigan	0.0172309269%
MI34	Brighton Township, Michigan	0.0005844508%
MI35	Brownstown Charter Township, Michigan	0.0597655290%
MI36	Burton City, Michigan	0.0191573337%
MI37	Byron Township, Michigan	0.0082898139%
MI38	Cadillac City, Michigan	0.0572782844%
MI39	Caledonia Charter Township, Kent County, Michigan	0.0026644035%
MI40	Calhoun County, Michigan	1.7844560932%
MI41	Cannon Township, Michigan	0.0031972842%
MI42	Canton Charter Township, Michigan	0.2635380816%
MI43	Cascade Charter Township, Michigan	0.0117082940%
MI44	Cass County, Michigan	0.4127454052%
MI45	Charlevoix County, Michigan	0.2142857345%
MI46	Cheboygan County, Michigan	0.3054122146%

<b>State ID</b>	<b>Qualifying Subdivision</b>	<b>Consolidated State Allocation</b>
MI47	Chesterfield Charter Township, Michigan	0.1219762582%
MI48	Chippewa County, Michigan	0.2775926422%
MI49	Clare County, Michigan	0.2705014687%
MI50	Clawson City, Michigan	0.0134773906%
MI51	Clinton Charter Township, Michigan	0.6524315825%
MI52	Clinton County, Michigan	0.5402667258%
MI53	Coldwater City, Michigan	0.0074666730%
MI54	Commerce Charter Township, Michigan	0.0192121087%
MI55	Comstock Charter Township, Michigan	0.0081656838%
MI56	Cooper Charter Township, Michigan	0.0009266020%
MI57	Crawford County, Michigan	0.2886252314%
MI58	Davison Township, Michigan	0.0085451532%
MI59	Dearborn City, Michigan	0.2895118016%
MI60	Dearborn Heights City, Michigan	0.1017944247%
MI61	Delhi Charter Township, Michigan	0.0190090980%
MI62	Delta Charter Township, Michigan	0.0391807240%
MI63	Delta County, Michigan	0.2697501609%
MI64	Detroit City, Michigan	7.3863527308%
MI65	Dewitt Charter Township, Michigan	0.0355251274%
MI66	Dickinson County, Michigan	0.2772928270%
MI67	East Bay Township, Michigan	0.0014150822%
MI68	East Grand Rapids City, Michigan	0.0200332982%
MI69	East Lansing City, Michigan	0.1928772515%
MI70	Eastpointe City, Michigan	0.1620457585%
MI71	Eaton County, Michigan	1.0040379149%
MI72	Egelston Township, Michigan	0.0057198661%
MI73	Emmet County, Michigan	0.1751859110%
MI74	Emmett Charter Township, Michigan	0.0078634499%
MI75	Escanaba City, Michigan	0.0187485817%
MI76	Farmington City, Michigan	0.0212789632%
MI77	Farmington Hills City, Michigan	0.1595279696%
MI78	Fenton Charter Township, Michigan	0.0017899625%
MI79	Fenton City, Michigan	0.0463367531%
MI80	Ferndale City, Michigan	0.0860957347%
MI81	Flat Rock City, Michigan	0.0165965372%
MI82	Flint Charter Township, Michigan	0.0247094958%
MI83	Flint City, Michigan	2.8492826162%
MI84	Flushing Charter Township, Michigan	0.0036163716%
MI85	Fort Gratiot Charter Township, Michigan	0.0091219411%
MI86	Fraser City, Michigan	0.0773787868%
MI87	Frenchtown Charter Township, Michigan	0.0472286300%
MI88	Fruitport Charter Township, Michigan	0.0124893804%
MI89	Gaines Township, Kent County, Michigan	0.0086869609%
MI90	Garden City, Michigan	0.0348032319%
MI91	Garfield Charter Township, Michigan	0.0003928875%
MI92	Genesee Charter Township, Michigan	0.0125078610%
MI93	Genesee County, Michigan	2.1561040586%



<b>State ID</b>	<b>Qualifying Subdivision</b>	<b>Consolidated State Allocation</b>
MI94	Genoa Township, Michigan	0.0000730563%
MI95	Georgetown Charter Township, Michigan	0.0069588066%
MI96	Gladwin County, Michigan	0.2077497604%
MI97	Gogebic County, Michigan	0.0721438406%
MI98	Grand Blanc Charter Township, Michigan	0.0202728576%
MI99	Grand Haven Charter Township, Michigan	0.0108943696%
MI100	Grand Haven City, Michigan	0.0335954698%
MI101	Grand Rapids Charter Township, Michigan	0.0036296214%
MI102	Grand Rapids City, Michigan	1.3440305744%
MI103	Grand Traverse County, Michigan	0.9563577517%
MI104	Grandville City, Michigan	0.0268602038%
MI105	Gratiot County, Michigan	0.3525171058%
MI106	Green Oak Township, Michigan	0.0310802595%
MI107	Grosse Ile Township, Michigan	0.0206969233%
MI108	Grosse Pointe Park City, Michigan	0.0273525288%
MI109	Grosse Pointe Woods City, Michigan	0.0194917954%
MI110	Hamburg Township, Michigan	0.0327814289%
MI111	Hamtramck City, Michigan	0.1045696825%
MI112	Harper Woods City, Michigan	0.0291877050%
MI113	Harrison Charter Township, Michigan	0.1197690060%
MI114	Hartland Township, Michigan	0.0002817888%
MI115	Hazel Park City, Michigan	0.0425097355%
MI116	Highland Charter Township, Michigan	0.0169953269%
MI117	Highland Park City, Michigan	0.0226020911%
MI118	Hillsdale County, Michigan	0.4179676993%
MI119	Holland Charter Township, Michigan	0.0168424444%
MI120	Holland City, Michigan	0.0955964916%
MI121	Holly Township, Michigan	0.0023667091%
MI122	Houghton County, Michigan	0.2492719347%
MI123	Huron Charter Township, Michigan	0.0404726791%
MI124	Huron County, Michigan	0.1691383539%
MI125	Independence Charter Township, Michigan	0.0476500991%
MI126	Ingham County, Michigan	2.3910799665%
MI127	Inkster City, Michigan	0.0963789326%
MI128	Ionia City, Michigan	0.0259372614%
MI129	Ionia County, Michigan	0.5298085345%
MI130	Iosco County, Michigan	0.3597971837%
MI131	Iron County, Michigan	0.1234778574%
MI132	Iron Mountain City, Michigan	0.0102890396%
MI133	Isabella County, Michigan	0.6406627159%
MI134	Jackson City, Michigan	0.1975960490%
MI135	Jackson County, Michigan	0.6266962818%
MI136	Kalamazoo Charter Township, Michigan	0.0300335110%
MI137	Kalamazoo City, Michigan	0.2186435127%

<b>State ID</b>	<b>Qualifying Subdivision</b>	<b>Consolidated State Allocation</b>
MI138	Kalamazoo County, Michigan	2.1433241424%
MI139	Kalkaska County, Michigan	0.0950485976%
MI140	Kent County, Michigan	3.0032910409%
MI141	Kentwood City, Michigan	0.0821691991%
MI142	Keweenaw County, Michigan	0.0039070602%
MI143	Lake County, Michigan	0.0815750583%
MI144	Lansing City, Michigan	0.6157258774%
MI145	Lapeer County, Michigan	0.4570551035%
MI146	Leelanau County, Michigan	0.1385869050%
MI147	Lenawee County, Michigan	0.8823790089%
MI148	Lenox Township, Michigan	0.0064611477%
MI149	Leoni Township, Michigan	0.0052492697%
MI150	Lincoln Charter Township, Michigan	0.0103038346%
MI151	Lincoln Park City, Michigan	0.0917234908%
MI152	Livingston County, Michigan	1.4441655813%
MI153	Livonia City, Michigan	0.4479739512%
MI154	Luce County, Michigan	0.0715137120%
MI155	Lyon Charter Township, Michigan	0.0034804545%
MI156	Mackinac County, Michigan	0.0525087280%
MI157	Macomb County, Michigan	8.9600697690%
MI158	Macomb Township, Michigan	0.0624612667%
MI159	Madison Heights City, Michigan	0.0833167256%
MI160	Manistee County, Michigan	0.3495467119%
MI161	Marion Township, Livingston County, Michigan	0.0001148028%
MI162	Marquette City, Michigan	0.0180973752%
MI163	Marquette County, Michigan	0.6035272233%
MI164	Mason County, Michigan	0.2785769407%
MI165	Mecosta County, Michigan	0.1917457546%
MI166	Melvindale City, Michigan	0.0300027854%
MI167	Menominee County, Michigan	0.0912256468%
MI168	Meridian Charter Township, Michigan	0.0408752583%
MI169	Midland City, Michigan	0.1745254871%
MI170	Midland County, Michigan	0.3108652798%
MI171	Milford Charter Township, Michigan	0.0037106999%
MI172	Missaukee County, Michigan	0.0578937210%
MI173	Monitor Charter Township, Michigan	0.0025502597%
MI174	Monroe Charter Township, Michigan	0.0069121111%
MI175	Monroe City, Michigan	0.1213473624%
MI176	Monroe County, Michigan	1.7767045087%
MI177	Montcalm County, Michigan	0.6957831869%
MI178	Montmorency County, Michigan	0.0985847841%
MI179	Mount Clemens City, Michigan	0.0290390165%
MI180	Mount Morris Charter Township, Michigan	0.0026794798%
MI181	Mount Pleasant City, Michigan	0.0206549613%
MI182	Mundy Charter Township, Michigan	0.0087055516%
MI183	Muskegon Charter Township, Michigan	0.0208333463%
MI184	Muskegon City, Michigan	0.1009248080%

<b>State ID</b>	<b>Qualifying Subdivision</b>	<b>Consolidated State Allocation</b>
MI185	Muskegon County, Michigan	1.9100367830%
MI186	Muskegon Heights City, Michigan	0.0288916451%
MI187	New Baltimore City, Michigan	0.0277364435%
MI188	Newaygo County, Michigan	0.5231811022%
MI189	Niles City, Michigan	0.0336753397%
MI190	Niles Township, Michigan	0.0124323128%
MI191	Northville Charter Township, Michigan	0.0937410207%
MI192	Norton Shores City, Michigan	0.0405173975%
MI193	Novi City, Michigan	0.0846232347%
MI194	Oak Park City, Michigan	0.0599120079%
MI195	Oakland Charter Township, Michigan	0.0158387451%
MI196	Oakland County, Michigan	6.0626269110%
MI197	Oceana County, Michigan	0.2437641356%
MI198	Oceola Township, Michigan	0.0002087325%
MI199	Ogemaw County, Michigan	0.6231250992%
MI200	Ontonagon County, Michigan	0.0564870701%
MI201	Orion Charter Township, Michigan	0.0279774995%
MI202	Osceola County, Michigan	0.2155121164%
MI203	Oscoda County, Michigan	0.0566748663%
MI204	Oshtemo Charter Township, Michigan	0.0071811704%
MI205	Otsego County, Michigan	0.3179204956%
MI206	Ottawa County, Michigan	0.8561297014%
MI207	Owosso City, Michigan	0.0346613348%
MI208	Oxford Charter Township, Michigan	0.0127384634%
MI209	Park Township, Ottawa County, Michigan	0.0040071188%
MI210	Pittsfield Charter Township, Michigan	0.0274648128%
MI211	Plainfield Charter Township, Michigan	0.0085009554%
MI212	Plymouth Charter Township, Michigan	0.0357383127%
MI213	Pontiac City, Michigan	0.3248498872%
MI214	Port Huron Charter Township, Michigan	0.0083327500%
MI215	Port Huron City, Michigan	0.1504374166%
MI216	Portage City, Michigan	0.0567022991%
MI217	Presque Isle County, Michigan	0.1629846266%
MI218	Redford Charter Township, Michigan	0.1223763279%
MI219	Riverview City, Michigan	0.0278625766%
MI220	Rochester City, Michigan	0.0230459632%
MI221	Rochester Hills City, Michigan	0.0390185719%
MI222	Romulus City, Michigan	0.1043054243%
MI223	Roscommon County, Michigan	0.4301835283%
MI224	Roseville City, Michigan	0.2467127304%
MI225	Royal Oak City, Michigan	0.1498737243%
MI226	Saginaw Charter Township, Michigan	0.0399524841%
MI227	Saginaw City, Michigan	0.2486892685%
MI228	Saginaw County, Michigan	1.8697499899%
MI229	Sanilac County, Michigan	0.3884583961%
MI230	Sault Ste. Marie City, Michigan	0.1102861372%
MI231	Schoolcraft County, Michigan	0.0455825815%
MI232	Scio Charter Township, Michigan	0.0029747576%

<b>State ID</b>	<b>Qualifying Subdivision</b>	<b>Consolidated State Allocation</b>
MI233	Shelby Charter Township, Michigan	0.2924370238%
MI234	Shiawassee County, Michigan	0.8126038392%
MI235	South Lyon City, Michigan	0.0149498906%
MI236	Southfield City, Michigan	0.2271237501%
MI237	Southfield Township, Michigan	0.0000642545%
MI238	Southgate City, Michigan	0.0512897499%
MI239	Spring Lake Township, Michigan	0.0060017466%
MI240	Springfield Charter Township, Michigan	0.0025808909%
MI241	St Clair County, Michigan	2.2355263751%
MI242	St Joseph County, Michigan	0.2462634133%
MI243	St. Clair Shores City, Michigan	0.1962330188%
MI244	Sterling Heights City, Michigan	1.0160154348%
MI245	Sturgis City, Michigan	0.0345993898%
MI246	Summit Township, Jackson County, Michigan	0.0084993840%
MI247	Superior Charter Township, Michigan	0.0069991428%
MI248	Taylor City, Michigan	0.2173451175%
MI249	Texas Charter Township, Michigan	0.0030056684%
MI250	Thomas Township, Michigan	0.0073384407%
MI251	Traverse City, Michigan	0.0694748526%
MI252	Trenton City, Michigan	0.0278175688%
MI253	Troy City, Michigan	0.1362571155%
MI254	Tuscola County, Michigan	0.4964108264%
MI255	Tyrone Township, Livingston County, Michigan	0.0055627194%
MI256	Union Charter Township, Michigan	0.0000295731%
MI257	Van Buren Charter Township, Michigan	0.0769291242%
MI258	Van Buren County, Michigan	0.4404295489%
MI259	Vienna Charter Township, Genesee County, Michigan	0.0049907472%
MI260	Walker City, Michigan	0.0333201255%
MI261	Warren City, Michigan	1.2684334598%
MI262	Washington Township, Macomb County, Michigan	0.0466960473%
MI263	Washtenaw County, Michigan	2.6615283392%
MI264	Waterford Charter Township, Michigan	0.1262119884%
MI265	Wayne City, Michigan	0.0938477408%
MI266	Wayne County, Michigan	11.4087490300%
MI267	West Bloomfield Charter Township, Michigan	0.1514104788%
MI268	Westland City, Michigan	0.3653115305%
MI269	Wexford County, Michigan	0.3345380363%
MI270	White Lake Charter Township, Michigan	0.0337978902%
MI271	Wixom City, Michigan	0.0213271541%
MI272	Woodhaven City, Michigan	0.0330180645%
MI273	Wyandotte City, Michigan	0.0563902282%
MI274	Wyoming City, Michigan	0.1474722212%
MI275	Ypsilanti Charter Township, Michigan	0.0334144094%
MI276	Ypsilanti City, Michigan	0.0518771364%

<b>State ID</b>	<b>Qualifying Subdivision</b>	<b>Consolidated State Allocation</b>
MI277	Zeeland Charter Township, Michigan	0.0035509487%

<b>State ID</b>	<b>Qualifying Subdivision</b>	<b>Consolidated State Allocation</b>
MN1	Aitkin County, Minnesota	0.5760578506%
MN4	Andover City, Minnesota	0.1364919451%
MN6	Anoka County, Minnesota	5.0386504681%
MN7	Apple Valley City, Minnesota	0.2990817345%
MN10	Becker County, Minnesota	0.6619330684%
MN11	Beltrami County, Minnesota	0.7640787093%
MN13	Benton County, Minnesota	0.6440948102%
MN15	Big Stone County, Minnesota	0.1194868775%
MN16	Blaine City, Minnesota	0.4249516913%
MN17	Bloomington City, Minnesota	0.4900195550%
MN18	Blue Earth County, Minnesota	0.6635420705%
MN20	Brooklyn Center City, Minnesota	0.1413853902%
MN21	Brooklyn Park City, Minnesota	0.2804136235%
MN22	Brown County, Minnesota	0.3325325416%
MN24	Burnsville City, Minnesota	0.5135361297%
MN25	Carlton County, Minnesota	0.9839591749%
MN26	Carver County, Minnesota	1.1452829660%
MN27	Cass County, Minnesota	0.8895681513%
MN31	Chippewa County, Minnesota	0.2092611794%
MN32	Chisago County, Minnesota	0.9950193750%
MN33	Clay County, Minnesota	0.9428475282%
MN34	Clearwater County, Minnesota	0.1858592043%
MN37	Cook County, Minnesota	0.1074594960%
MN38	Coon Rapids City, Minnesota	0.5772642445%
MN39	Cottage Grove City, Minnesota	0.2810994719%
MN40	Cottonwood County, Minnesota	0.1739065270%
MN41	Crow Wing County, Minnesota	1.1394859175%
MN43	Dakota County, Minnesota	4.4207140603%
MN44	Dodge County, Minnesota	0.2213963258%
MN45	Douglas County, Minnesota	0.6021779472%
MN46	Duluth City, Minnesota	1.1502115380%
MN47	Eagan City, Minnesota	0.3657951576%
MN49	Eden Prairie City, Minnesota	0.2552171573%
MN50	Edina City, Minnesota	0.1973054822%
MN54	Faribault County, Minnesota	0.2169409335%
MN57	Fillmore County, Minnesota	0.2329591105%
MN59	Freeborn County, Minnesota	0.3507169824%
MN62	Goodhue County, Minnesota	0.5616542387%
MN64	Grant County, Minnesota	0.0764556498%
MN67	Hennepin County, Minnesota	19.0624622262%
MN70	Houston County, Minnesota	0.3099019273%
MN71	Hubbard County, Minnesota	0.4582368775%
MN74	Inver Grove Heights City, Minnesota	0.2193400520%
MN75	Isanti County, Minnesota	0.7712992708%
MN76	Itasca County, Minnesota	1.1406408131%
MN77	Jackson County, Minnesota	0.1408950444%
MN78	Kanabec County, Minnesota	0.3078966750%
MN79	Kandiyohi County, Minnesota	0.1581167542%
MN80	Kittson County, Minnesota	0.0812834506%

<b>State ID</b>	<b>Qualifying Subdivision</b>	<b>Consolidated State Allocation</b>
MN81	Koochiching County, Minnesota	0.2612581866%
MN82	Lac Qui Parle County, Minnesota	0.0985665133%
MN83	Lake County, Minnesota	0.1827750321%
MN84	Lake of the Woods County, Minnesota	0.1123105028%
MN85	Lakeville City, Minnesota	0.2822249627%
MN86	Le Sueur County, Minnesota	0.3225703347%
MN87	Lincoln County, Minnesota	0.1091919984%
MN90	Lyon County, Minnesota	0.2935118186%
MN91	Mahnomen County, Minnesota	0.1416417688%
MN92	Mankato City, Minnesota	0.3698584321%
MN93	Maple Grove City, Minnesota	0.1814019047%
MN94	Maplewood City, Minnesota	0.1875101678%
MN96	Marshall County, Minnesota	0.1296352091%
MN97	Martin County, Minnesota	0.2543064014%
MN98	McLeod County, Minnesota	0.1247104518%
MN99	Meeker County, Minnesota	0.3744031515%
MN101	Mille Lacs County, Minnesota	0.9301506696%
MN102	Minneapolis City, Minnesota	4.8777618689%
MN103	Minnetonka City, Minnesota	0.1967231071%
MN105	Moorhead City, Minnesota	0.4337377038%
MN106	Morrison County, Minnesota	0.7178981419%
MN108	Mower County, Minnesota	0.5801769149%
MN109	Murray County, Minnesota	0.1348775389%
MN113	Nicollet County, Minnesota	0.1572381053%
MN114	Nobles County, Minnesota	0.1562005112%
MN115	Norman County, Minnesota	0.1087596675%
MN118	North St. Paul City, Minnesota	0.0575844069%
MN121	Olmsted County, Minnesota	1.9236715095%
MN123	Otter Tail County, Minnesota	0.8336175419%
MN125	Pennington County, Minnesota	0.3082576395%
MN126	Pine County, Minnesota	0.5671222707%
MN127	Pipestone County, Minnesota	0.1535154503%
MN128	Plymouth City, Minnesota	0.1762541473%
MN129	Polk County, Minnesota	0.8654291474%
MN130	Pope County, Minnesota	0.1870129873%
MN132	Proctor City, Minnesota	0.0214374128%
MN134	Ramsey County, Minnesota	7.1081424150%
MN135	Red Lake County, Minnesota	0.0532649128%
MN137	Redwood County, Minnesota	0.2809842367%
MN138	Renville County, Minnesota	0.2706888807%
MN139	Rice County, Minnesota	0.2674764398%
MN140	Richfield City, Minnesota	0.2534018444%
MN142	Rochester City, Minnesota	0.7363082849%
MN143	Rock County, Minnesota	0.2043437336%
MN145	Roseau County, Minnesota	0.2517872793%
MN147	Roseville City, Minnesota	0.1721905549%
MN150	Savage City, Minnesota	0.1883576635%
MN151	Scott County, Minnesota	1.3274301646%
MN152	Shakopee City, Minnesota	0.2879873611%

<b>State ID</b>	<b>Qualifying Subdivision</b>	<b>Consolidated State Allocation</b>
MN153	Sherburne County, Minnesota	1.2543449472%
MN155	Sibley County, Minnesota	0.2393480708%
MN157	St Louis County, Minnesota	4.7407767170%
MN158	St. Cloud City, Minnesota	0.7330089009%
MN159	St. Louis Park City, Minnesota	0.1476314588%
MN161	St. Paul City, Minnesota	3.7475206798%
MN163	Stearns County, Minnesota	2.4158085321%
MN164	Steele County, Minnesota	0.3969975263%
MN165	Stevens County, Minnesota	0.1439474275%
MN167	Swift County, Minnesota	0.1344167568%
MN168	Todd County, Minnesota	0.4180909817%
MN169	Traverse County, Minnesota	0.0903964134%
MN172	Wabasha County, Minnesota	0.3103038997%
MN174	Wadena County, Minnesota	0.2644094337%
MN175	Waseca County, Minnesota	0.2857912156%
MN176	Washington County, Minnesota	3.0852862513%
MN177	Watonwan County, Minnesota	0.1475626356%
MN181	Wilkin County, Minnesota	0.0937962507%
MN184	Winona County, Minnesota	0.7755267356%
MN185	Woodbury City, Minnesota	0.4677270172%
MN187	Wright County, Minnesota	1.6985269385%
MN188	Yellow Medicine County, Minnesota	0.1742264836%



<b>State ID</b>	<b>Qualifying Subdivision</b>	<b>Consolidated State Allocation</b>
MS1	Adams County, Mississippi	0.8956930256%
MS2	Alcorn County, Mississippi	0.0576362452%
MS3	Amite County, Mississippi	0.2746164929%
MS4	Amory City, Mississippi	0.2116793450%
MS5	Arcola Town, Mississippi	0.0010556367%
MS6	Attala County, Mississippi	0.4297756502%
MS7	Bay St. Louis City, Mississippi	0.0311287683%
MS8	Benton County, Mississippi	0.1960984974%
MS9	Biloxi City, Mississippi	0.6645430129%
MS10	Bolivar County, Mississippi	0.5038616841%
MS11	Brandon City, Mississippi	0.5570720591%
MS12	Brookhaven City, Mississippi	0.4683584117%
MS13	Byram City, Mississippi	0.0546025247%
MS14	Caledonia Town, Mississippi	0.0029950314%
MS15	Calhoun County, Mississippi	0.4153642017%
MS16	Canton City, Mississippi	0.3608383968%
MS17	Carroll County, Mississippi	0.2031873312%
MS18	Charleston City, Mississippi	0.0470339459%
MS19	Chickasaw County, Mississippi	0.5109289507%
MS21	Claiborne County, Mississippi	0.1646839236%
MS22	Clarke County, Mississippi	0.5114179153%
MS23	Clarksdale City, Mississippi	0.2773833408%
MS24	Clay County, Mississippi	0.1860006383%
MS25	Cleveland City, Mississippi	0.1374693414%
MS26	Clinton City, Mississippi	0.3236377422%
MS27	Coahoma County, Mississippi	0.4236538797%
MS28	Columbia City, Mississippi	0.1695070569%
MS29	Columbus City, Mississippi	0.7040334045%
MS30	Copiah County, Mississippi	0.7218083365%
MS31	Corinth City, Mississippi	1.5766265587%
MS32	Covington County, Mississippi	0.6154970684%
MS33	Desoto County, Mississippi	2.2451071357%
MS34	Diamondhead City, Mississippi	0.0001700675%
MS35	D'Iberville City, Mississippi	0.0448052883%
MS36	Forrest County, Mississippi	3.0519047573%
MS37	Franklin County, Mississippi	0.2573415560%
MS38	Gautier City, Mississippi	0.1317718341%
MS39	George County, Mississippi	1.0370803395%
MS40	Greene County, Mississippi	0.2945486312%
MS41	Greenville City, Mississippi	0.0840582768%
MS42	Greenwood City, Mississippi	0.5924200813%
MS43	Grenada City, Mississippi	0.0559331010%
MS44	Grenada County, Mississippi	0.5257141196%
MS45	Gulfport City, Mississippi	8.3397025495%
MS46	Hancock County, Mississippi	2.4053819819%
MS47	Harrison County, Mississippi	1.2833704733%
MS48	Hattiesburg City, Mississippi	0.3234604308%
MS49	Hernando City, Mississippi	0.4422243258%
MS50	Hinds County, Mississippi	2.0886225058%

<b>State ID</b>	<b>Qualifying Subdivision</b>	<b>Consolidated State Allocation</b>
MS51	Holly Springs City, Mississippi	0.1628357363%
MS52	Holmes County, Mississippi	0.3324473362%
MS53	Horn Lake City, Mississippi	0.6520350689%
MS54	Humphreys County, Mississippi	0.1373820850%
MS55	Indianola City, Mississippi	0.0232047435%
MS56	Issaquena County, Mississippi	0.0175702913%
MS57	Itawamba County, Mississippi	1.0517575083%
MS58	Iuka City, Mississippi	0.2854580062%
MS59	Jackson City, Mississippi	2.6937777267%
MS60	Jackson County, Mississippi	7.6559251195%
MS61	Jasper County, Mississippi	0.3922495132%
MS62	Jefferson County, Mississippi	0.0985248779%
MS63	Jefferson Davis County, Mississippi	0.3514408929%
MS64	Jones County, Mississippi	2.2234728410%
MS65	Jonestown, Mississippi	0.0093341195%
MS66	Kemper County, Mississippi	0.2223493091%
MS67	Kosciusko City, Mississippi	0.0408594923%
MS68	Lafayette County, Mississippi	0.7049370835%
MS69	Lamar County, Mississippi	1.3105353358%
MS70	Lauderdale County, Mississippi	1.4707252306%
MS71	Laurel City, Mississippi	0.1485722943%
MS72	Lawrence County, Mississippi	0.3428558606%
MS73	Leake County, Mississippi	0.5798006796%
MS74	Leakesville Town, Mississippi	0.0098357610%
MS75	Lee County, Mississippi	1.4759031513%
MS76	Leflore County, Mississippi	0.1018315625%
MS77	Lincoln County, Mississippi	0.5740717271%
MS78	Long Beach City, Mississippi	0.1390600402%
MS79	Lowndes County, Mississippi	0.9390202250%
MS80	Lumberton City, Mississippi	0.0397836057%
MS81	Madison City, Mississippi	0.5726048335%
MS82	Madison County, Mississippi	1.0788558585%
MS83	Marion County, Mississippi	1.6274197695%
MS84	Marshall County, Mississippi	0.6280998419%
MS85	McComb City, Mississippi	1.1131798538%
MS86	McLain Town, Mississippi	0.0044584678%
MS87	Meridian City, Mississippi	1.1164172272%
MS88	Monroe County, Mississippi	0.8130759595%
MS90	Morton City, Mississippi	0.0606772097%
MS91	Moss Point City, Mississippi	0.0032841297%
MS92	Mound Bayou City, Mississippi	0.0140956794%
MS93	Natchez City, Mississippi	0.1092519702%
MS94	Neshoba County, Mississippi	1.0186206925%
MS95	Nettleton City, Mississippi	0.0307845175%
MS96	New Albany City, Mississippi	0.2729319523%
MS97	Newton County, Mississippi	0.5457847155%
MS98	Noxubee County, Mississippi	0.1848315685%
MS99	Ocean Springs City, Mississippi	0.1196690556%
MS100	Oktibbeha County, Mississippi	0.7876142411%

<b>State ID</b>	<b>Qualifying Subdivision</b>	<b>Consolidated State Allocation</b>
MS101	Olive Branch City, Mississippi	1.0910656493%
MS102	Oxford City, Mississippi	0.6004720270%
MS103	Panola County, Mississippi	1.1256622795%
MS104	Pascagoula City, Mississippi	0.2495759096%
MS105	Pearl City, Mississippi	1.1956946818%
MS106	Pearl River County, Mississippi	3.0542096408%
MS107	Perry County, Mississippi	0.3691053552%
MS108	Petal City, Mississippi	0.0271880761%
MS109	Philadelphia City, Mississippi	0.1154094664%
MS110	Picayune City, Mississippi	0.5891117503%
MS111	Pike County, Mississippi	0.1094837756%
MS112	Pontotoc County, Mississippi	1.1485245831%
MS113	Prentiss County, Mississippi	0.7977710394%
MS114	Quitman City, Mississippi	0.0879535299%
MS115	Quitman County, Mississippi	0.2137706975%
MS116	Rankin County, Mississippi	3.4671179892%
MS117	Ridgeland City, Mississippi	0.7137364699%
MS118	Scott County, Mississippi	0.6318707959%
MS119	Shannon Town, Mississippi	0.0293681665%
MS121	Shubuta Town, Mississippi	0.0061495937%
MS122	Simpson County, Mississippi	0.9197186369%
MS123	Smith County, Mississippi	0.3871907879%
MS124	Southaven City, Mississippi	1.5563837550%
MS125	Starkville City, Mississippi	0.1006690780%
MS126	Stone County, Mississippi	0.5647624674%
MS127	Summit Town, Mississippi	0.0051138779%
MS128	Sunflower County, Mississippi	0.4655797100%
MS129	Tallahatchie County, Mississippi	0.2608094178%
MS130	Tate County, Mississippi	1.1559202957%
MS131	Tippah County, Mississippi	0.6673123304%
MS132	Tishomingo County, Mississippi	1.3186009463%
MS133	Tunica County, Mississippi	0.1788884264%
MS134	Tupelo City, Mississippi	1.4776375761%
MS135	Union County, Mississippi	0.4956551465%
MS136	Verona City, Mississippi	0.0613981442%
MS137	Vicksburg City, Mississippi	0.7338152977%
MS138	Walthall County, Mississippi	0.4949654924%
MS139	Warren County, Mississippi	0.5605232929%
MS140	Washington County, Mississippi	0.9202227479%
MS141	Wayne County, Mississippi	0.9416871398%
MS142	Waynesboro City, Mississippi	0.0134634829%
MS143	Webb Town, Mississippi	0.0120400527%
MS145	West Point City, Mississippi	0.2116459242%
MS146	Wiggins City, Mississippi	0.1726599728%
MS148	Winston County, Mississippi	0.5339853585%
MS149	Yalobusha County, Mississippi	0.2986570860%
MS150	Yazoo City, Mississippi	0.2540246640%
MS151	Yazoo County, Mississippi	0.4224067732%

<b>State ID</b>	<b>Qualifying Subdivision</b>	<b>Consolidated State Allocation</b>
MO1	Adair County, Missouri	0.2323492740%
MO2	Andrew County, Missouri	0.1564541324%
MO3	Arnold City, Missouri	0.5124454261%
MO4	Atchison County, Missouri	0.0503458382%
MO5	Audrain County, Missouri	0.2723907883%
MO6	Ballwin City, Missouri	0.1503503362%
MO7	Barry County, Missouri	0.5806831870%
MO8	Barton County, Missouri	0.1828006402%
MO9	Bates County, Missouri	0.4224104662%
MO10	Bellefontaine Neighbors City, Missouri	0.0857527834%
MO11	Belton City, Missouri	0.1516735499%
MO12	Benton County, Missouri	0.3879753095%
MO13	Blue Springs City, Missouri	0.1988003228%
MO14	Bolivar City, Missouri	0.6392625910%
MO15	Bollinger County, Missouri	0.1203527210%
MO16	Boone County, Missouri	1.0160242824%
MO17	Branson City, Missouri	0.4449755896%
MO18	Bridgeton City, Missouri	0.1763465152%
MO19	Buchanan County, Missouri	0.4752770338%
MO20	Butler County, Missouri	0.3661408977%
MO21	Caldwell County, Missouri	0.0989536405%
MO22	Callaway County, Missouri	0.2712833054%
MO23	Camden County, Missouri	0.7677402708%
MO24	Cape Girardeau City, Missouri	0.5367558088%
MO25	Cape Girardeau County, Missouri	0.4382279546%
MO26	Carroll County, Missouri	0.1240753517%
MO27	Carter County, Missouri	0.0825024387%
MO28	Carthage City, Missouri	0.9706909454%
MO29	Cass County, Missouri	0.9944461678%
MO30	Cedar County, Missouri	0.2606830207%
MO31	Chariton County, Missouri	0.0660694886%
MO32	Chesterfield City, Missouri	0.2353487388%
MO33	Christian County, Missouri	0.6724712099%
MO34	Clark County, Missouri	0.0860504210%
MO35	Clay County, Missouri	2.1043558671%
MO36	Clayton City, Missouri	0.3129914614%
MO37	Clinton County, Missouri	0.3136411047%
MO38	Cole County, Missouri	0.4638412355%
MO39	Columbia City, Missouri	1.1969210737%
MO40	Cooper County, Missouri	0.1709566623%
MO41	Crawford County, Missouri	0.5377697760%
MO42	Crestwood City, Missouri	0.1705940152%
MO43	Creve Coeur City, Missouri	0.2772506333%
MO44	Dade County, Missouri	0.0956916225%
MO45	Dallas County, Missouri	0.2127316981%
MO46	Dardenne Prairie City, Missouri	0.0016749613%
MO47	Daviess County, Missouri	0.0686237546%
MO48	De Kalb County, Missouri	0.1059364189%
MO49	Dent County, Missouri	0.4657350233%

<b>State ID</b>	<b>Qualifying Subdivision</b>	<b>Consolidated State Allocation</b>
MO50	Douglas County, Missouri	0.1328072590%
MO51	Dunklin County, Missouri	0.4949307906%
MO52	Eureka City, Missouri	0.0880789358%
MO53	Excelsior Springs City, Missouri	0.1351301223%
MO54	Farmington City, Missouri	0.5454680456%
MO55	Ferguson City, Missouri	0.2574470581%
MO56	Festus City, Missouri	0.3044135646%
MO57	Florissant City, Missouri	0.3924574160%
MO58	Franklin County, Missouri	1.8587591717%
MO59	Fulton City, Missouri	0.3112636154%
MO60	Gasconade County, Missouri	0.2671420472%
MO61	Gentry County, Missouri	0.0719794172%
MO62	Gladstone City, Missouri	0.0404576910%
MO63	Grain Valley City, Missouri	0.0334350556%
MO64	Grandview City, Missouri	0.1639337689%
MO65	Greene County, Missouri	1.4401071301%
MO66	Grundy County, Missouri	0.1563373346%
MO67	Hannibal City, Missouri	0.2978324519%
MO68	Harrison County, Missouri	0.1526413397%
MO69	Harrisonville City, Missouri	0.0476820622%
MO70	Hazelwood City, Missouri	0.5185404511%
MO71	Henry County, Missouri	0.3711753912%
MO72	Hickory County, Missouri	0.1309787386%
MO73	Holt County, Missouri	0.0407768050%
MO74	Howard County, Missouri	0.0772931032%
MO75	Howell County, Missouri	0.5521591843%
MO76	Independence City, Missouri	0.9132606869%
MO77	Iron County, Missouri	0.1793646831%
MO78	Jackson City, Missouri	0.1555038848%
MO79	Jackson County, Missouri	1.9899708609%
MO80	Jasper County, Missouri	0.3290412555%
MO81	Jefferson City, Missouri	0.5714876357%
MO82	Jefferson County, Missouri	4.3802521918%
MO83	Jennings City, Missouri	0.1764093964%
MO84	Johnson County, Missouri	0.2968386067%
MO85	Joplin City, Missouri	0.5552066323%
MO86	Kansas City, Missouri	5.7571708236%
MO87	Kearney City, Missouri	0.0053417407%
MO88	Kennett City, Missouri	0.1864120841%
MO89	Kirksville City, Missouri	0.1862592989%
MO90	Kirkwood City, Missouri	0.3564022464%
MO91	Knox County, Missouri	0.0402195164%
MO92	Laclede County, Missouri	0.1401546839%
MO93	Lafayette County, Missouri	0.3589036278%
MO94	Lake St. Louis City, Missouri	0.1499293870%
MO95	Lawrence County, Missouri	0.6708287533%
MO96	Lebanon City, Missouri	0.2505601816%
MO97	Lee's Summit City, Missouri	0.6108369410%
MO98	Lewis County, Missouri	0.1042697772%

<b>State ID</b>	<b>Qualifying Subdivision</b>	<b>Consolidated State Allocation</b>
MO99	Liberty City, Missouri	0.0442061837%
MO100	Lincoln County, Missouri	0.8894721213%
MO101	Linn County, Missouri	0.1452541869%
MO102	Livingston County, Missouri	0.3568928487%
MO103	Macon County, Missouri	0.1756025824%
MO104	Madison County, Missouri	0.2543286672%
MO105	Manchester City, Missouri	0.1098943865%
MO106	Maries County, Missouri	0.1434267628%
MO107	Marion County, Missouri	0.2234652909%
MO108	Marshall City, Missouri	0.1418453816%
MO109	Maryland Heights City, Missouri	0.3748856392%
MO110	Maryville City, Missouri	0.1076579446%
MO111	McDonald County, Missouri	0.2634826201%
MO112	Mercer County, Missouri	0.0320837873%
MO113	Mexico City, Missouri	0.0139160258%
MO114	Miller County, Missouri	0.2674444574%
MO115	Mississippi County, Missouri	0.1833143956%
MO116	Moberly City, Missouri	0.0603546528%
MO117	Moniteau County, Missouri	0.1201445359%
MO118	Monroe County, Missouri	0.1023892750%
MO119	Montgomery County, Missouri	0.1914472870%
MO120	Morgan County, Missouri	0.2721921482%
MO121	Neosho City, Missouri	0.1442050062%
MO122	New Madrid County, Missouri	0.1577443253%
MO123	Newton County, Missouri	0.3630628797%
MO124	Nixa City, Missouri	0.2468687012%
MO125	Nodaway County, Missouri	0.0949885786%
MO126	O'Fallon City, Missouri	0.5745934504%
MO127	Oregon County, Missouri	0.1307320509%
MO128	Osage County, Missouri	0.1278894988%
MO129	Overland City, Missouri	0.1364249588%
MO130	Ozark City, Missouri	0.2857254050%
MO131	Ozark County, Missouri	0.1325551539%
MO132	Pemiscot County, Missouri	0.3944645835%
MO133	Perry County, Missouri	0.2199285305%
MO134	Pettis County, Missouri	0.0151441760%
MO135	Phelps County, Missouri	1.0845340125%
MO136	Pike County, Missouri	0.2247877951%
MO137	Platte County, Missouri	0.3320717417%
MO138	Polk County, Missouri	0.1493187623%
MO139	Poplar Bluff City, Missouri	0.7559317644%
MO140	Pulaski County, Missouri	1.1729279991%
MO141	Putnam County, Missouri	0.0497042567%
MO142	Ralls County, Missouri	0.0684816754%
MO143	Randolph County, Missouri	0.2442992792%
MO144	Ray County, Missouri	0.3201239293%
MO145	Raymore City, Missouri	0.0467701237%
MO146	Raytown City, Missouri	0.1486313258%
MO147	Republic City, Missouri	0.2002494278%

<b>State ID</b>	<b>Qualifying Subdivision</b>	<b>Consolidated State Allocation</b>
MO148	Reynolds County, Missouri	0.1173502249%
MO149	Ripley County, Missouri	0.2364998192%
MO150	Rolla City, Missouri	0.0387613823%
MO151	Saline County, Missouri	0.1638080066%
MO152	Schuyler County, Missouri	0.0255576230%
MO153	Scotland County, Missouri	0.0573087527%
MO154	Scott County, Missouri	0.3449360072%
MO155	Sedalia City, Missouri	0.4368595310%
MO156	Shannon County, Missouri	0.0849097240%
MO157	Shelby County, Missouri	0.0753316616%
MO158	Sikeston City, Missouri	0.3315549551%
MO159	Smithville City, Missouri	0.0048539762%
MO160	Springfield City, Missouri	5.8477728751%
MO161	St Charles County, Missouri	2.4842648424%
MO162	St Clair County, Missouri	0.0933227753%
MO163	St Francois County, Missouri	2.0822768958%
MO164	St Louis County, Missouri	11.0300257170%
MO165	St. Ann City, Missouri	0.1350418307%
MO166	St. Charles City, Missouri	1.3555209057%
MO167	St. Joseph City, Missouri	0.9266925599%
MO168	St. Louis City, Missouri	8.2821011552%
MO169	St. Peters City, Missouri	0.5859558551%
MO170	Ste Genevieve County, Missouri	0.2689675365%
MO171	Stoddard County, Missouri	0.4415922593%
MO172	Stone County, Missouri	0.5212198991%
MO173	Sullivan County, Missouri	0.0828316136%
MO174	Taney County, Missouri	0.3347844684%
MO175	Texas County, Missouri	0.3423504618%
MO176	Town and Country City, Missouri	0.0996467524%
MO177	Troy City, Missouri	0.0382293752%
MO178	Union City, Missouri	0.1462425501%
MO179	University City, Missouri	0.4121038850%
MO180	Vernon County, Missouri	0.3089892512%
MO181	Warren County, Missouri	0.5842281380%
MO182	Warrensburg City, Missouri	0.1958789596%
MO183	Washington City, Missouri	0.3567566384%
MO184	Washington County, Missouri	0.6514805024%
MO185	Wayne County, Missouri	0.2274524096%
MO186	Webb City, Missouri	0.0671916759%
MO187	Webster County, Missouri	0.5986690767%
MO188	Webster Groves City, Missouri	0.2556867074%
MO189	Wentzville City, Missouri	0.3358019827%
MO190	West Plains City, Missouri	0.3439555766%
MO191	Wildwood City, Missouri	0.1021615484%
MO192	Worth County, Missouri	0.0184350871%
MO193	Wright County, Missouri	0.2540973934%

<b>State ID</b>	<b>Qualifying Subdivision</b>	<b>Consolidated State Allocation</b>
MT1	Anaconda-Deer Lodge County, Montana	1.4480190514%
MT2	Beaverhead County, Montana	0.6841480225%
MT3	Big Horn County, Montana	0.8504903609%
MT4	Billings City, Montana	9.1331142413%
MT5	Blaine County, Montana	0.3691094337%
MT6	Bozeman City, Montana	2.0161886507%
MT7	Broadwater County, Montana	0.4143251264%
MT8	Butte-Silver Bow, Montana	5.6101260434%
MT9	Carbon County, Montana	0.7105360522%
MT10	Carter County, Montana	0.0374679104%
MT11	Cascade County, Montana	3.8993050480%
MT12	Chouteau County, Montana	0.4053063424%
MT13	Custer County, Montana	1.5139056450%
MT14	Daniels County, Montana	0.1787602908%
MT15	Dawson County, Montana	0.7800682133%
MT16	Fallon County, Montana	0.1543582011%
MT17	Fergus County, Montana	0.8667027669%
MT18	Flathead County, Montana	8.0141785369%
MT19	Gallatin County, Montana	4.0205572717%
MT20	Garfield County, Montana	0.0398838599%
MT21	Glacier County, Montana	1.5230709367%
MT22	Golden Valley County, Montana	0.0264303648%
MT23	Granite County, Montana	0.1831398237%
MT24	Great Falls City, Montana	4.3577779784%
MT25	Helena City, Montana	1.7360655042%
MT26	Hill County, Montana	1.8438532922%
MT27	Jefferson County, Montana	0.7770843087%
MT28	Judith Basin County, Montana	0.0614804228%
MT29	Kalispell City, Montana	2.4735432710%
MT30	Lake County, Montana	3.6175099064%
MT31	Lewis and Clark County, Montana	4.9326712334%
MT32	Liberty County, Montana	0.1210395973%
MT33	Lincoln County, Montana	2.1915597624%
MT34	Madison County, Montana	0.5498047673%
MT35	McCone County, Montana	0.0823035394%
MT36	Meagher County, Montana	0.0912086373%
MT37	Mineral County, Montana	0.7546909914%
MT38	Missoula City, Montana	4.4312558575%
MT39	Missoula County, Montana	8.0272833629%
MT40	Musselshell County, Montana	0.3895510594%
MT41	Park County, Montana	2.0831835653%
MT42	Petroleum County, Montana	0.0144742922%
MT43	Phillips County, Montana	0.2085622347%
MT44	Pondera County, Montana	0.4003873948%
MT45	Powder River County, Montana	0.1504386452%
MT46	Powell County, Montana	0.8872723490%
MT47	Prairie County, Montana	0.0572069653%
MT48	Ravalli County, Montana	3.6906819270%
MT49	Richland County, Montana	0.7541525281%



<b>State ID</b>	<b>Qualifying Subdivision</b>	<b>Consolidated State Allocation</b>
MT50	Roosevelt County, Montana	0.8182976782%
MT51	Rosebud County, Montana	0.5641981949%
MT52	Sanders County, Montana	1.0679134558%
MT53	Sheridan County, Montana	0.2700355225%
MT54	Stillwater County, Montana	0.5055604014%
MT55	Sweet Grass County, Montana	0.2836540766%
MT56	Teton County, Montana	0.5735903832%
MT57	Toole County, Montana	0.3258040487%
MT58	Treasure County, Montana	0.0226554138%
MT59	Valley County, Montana	0.5598291268%
MT60	Wheatland County, Montana	0.0720998508%
MT61	Wibaux County, Montana	0.0630373047%
MT62	Yellowstone County, Montana	7.3090889550%

<b>State ID</b>	<b>Qualifying Subdivision</b>	<b>Consolidated State Allocation</b>
NE1	Adams County, Nebraska	0.7130410264%
NE2	Antelope County, Nebraska	0.2406339800%
NE3	Arthur County, Nebraska	0.0110831278%
NE4	Banner County, Nebraska	0.0183674606%
NE5	Beatrice City, Nebraska	0.9248205382%
NE6	Bellevue City, Nebraska	2.4787880023%
NE7	Blaine County, Nebraska	0.0123640997%
NE8	Boone County, Nebraska	0.2533407507%
NE9	Box Butte County, Nebraska	0.7492533620%
NE10	Boyd County, Nebraska	0.0902847433%
NE11	Brown County, Nebraska	0.1375135354%
NE12	Buffalo County, Nebraska	0.9630320332%
NE13	Burt County, Nebraska	0.3365661770%
NE14	Butler County, Nebraska	0.2899805672%
NE15	Cass County, Nebraska	1.2356339344%
NE16	Cedar County, Nebraska	0.3502588009%
NE17	Chase County, Nebraska	0.1707898814%
NE18	Cherry County, Nebraska	0.3082161558%
NE19	Cheyenne County, Nebraska	0.7408263023%
NE20	Clay County, Nebraska	0.1772971991%
NE21	Colfax County, Nebraska	0.2670475913%
NE22	Columbus City, Nebraska	0.7291294061%
NE23	Cuming County, Nebraska	0.4019883978%
NE24	Custer County, Nebraska	0.4848137961%
NE25	Dakota County, Nebraska	0.3940917673%
NE26	Dawes County, Nebraska	0.6577293164%
NE27	Dawson County, Nebraska	0.7540316373%
NE28	Deuel County, Nebraska	0.1500055852%
NE29	Dixon County, Nebraska	0.2144571499%
NE30	Dodge County, Nebraska	1.8317996330%
NE31	Douglas County, Nebraska	14.9119111455%
NE32	Dundy County, Nebraska	0.1513630330%
NE33	Fillmore County, Nebraska	0.3541443667%
NE34	Franklin County, Nebraska	0.1630162987%
NE35	Fremont City, Nebraska	0.1476946393%
NE36	Frontier County, Nebraska	0.0732649260%
NE37	Furnas County, Nebraska	0.2315426581%
NE38	Gage County, Nebraska	0.5390651380%
NE39	Garden County, Nebraska	0.1132118364%
NE40	Garfield County, Nebraska	0.1104479177%
NE41	Gosper County, Nebraska	0.0528581072%
NE42	Grand Island City, Nebraska	1.5052861196%
NE43	Grant County, Nebraska	0.0167075406%
NE44	Greeley County, Nebraska	0.1006996872%
NE45	Hall County, Nebraska	1.3023214397%
NE46	Hamilton County, Nebraska	0.3285553228%
NE47	Harlan County, Nebraska	0.1831157431%
NE48	Hastings City, Nebraska	0.7738158635%
NE49	Hayes County, Nebraska	0.0464208924%

<b>State ID</b>	<b>Qualifying Subdivision</b>	<b>Consolidated State Allocation</b>
NE50	Hitchcock County, Nebraska	0.1428727336%
NE51	Holt County, Nebraska	0.4319086269%
NE52	Hooker County, Nebraska	0.0195391111%
NE53	Howard County, Nebraska	0.3117590505%
NE54	Jefferson County, Nebraska	0.4621587809%
NE55	Johnson County, Nebraska	0.3674281385%
NE56	Kearney City, Nebraska	1.3128662946%
NE57	Kearney County, Nebraska	0.3284087439%
NE58	Keith County, Nebraska	0.5586120928%
NE59	Keya Paha County, Nebraska	0.0207700795%
NE60	Kimball County, Nebraska	0.2074517582%
NE61	Knox County, Nebraska	0.4262180329%
NE62	La Vista City, Nebraska	0.6948539706%
NE63	Lancaster County, Nebraska	7.9530599340%
NE64	Lexington City, Nebraska	0.2672235840%
NE65	Lincoln City, Nebraska	8.9584993437%
NE66	Lincoln County, Nebraska	0.7588461895%
NE67	Logan County, Nebraska	0.0192253637%
NE68	Loup County, Nebraska	0.0163070224%
NE69	Madison County, Nebraska	1.0198085515%
NE70	McPherson County, Nebraska	0.0133651501%
NE71	Merrick County, Nebraska	0.5571149293%
NE72	Morrill County, Nebraska	0.2640807173%
NE73	Nance County, Nebraska	0.1820220392%
NE74	Nemaha County, Nebraska	0.5862140225%
NE75	Norfolk City, Nebraska	0.6855964607%
NE76	North Platte City, Nebraska	1.2668714124%
NE77	Nuckolls County, Nebraska	0.2606241030%
NE78	Omaha City, Nebraska	16.7836032733%
NE79	Otoe County, Nebraska	0.8114537890%
NE80	Papillion City, Nebraska	1.1943452635%
NE81	Pawnee County, Nebraska	0.2449303588%
NE82	Perkins County, Nebraska	0.0938742100%
NE83	Phelps County, Nebraska	0.4453164270%
NE84	Pierce County, Nebraska	0.2791606931%
NE85	Platte County, Nebraska	0.5054632790%
NE86	Polk County, Nebraska	0.2126035890%
NE87	Red Willow County, Nebraska	0.6782282985%
NE88	Richardson County, Nebraska	0.6780640713%
NE89	Rock County, Nebraska	0.0420632348%
NE90	Saline County, Nebraska	0.6431415318%
NE91	Sarpy County, Nebraska	4.1205096407%
NE92	Saunders County, Nebraska	0.9147340487%
NE93	Scotts Bluff County, Nebraska	1.8428925654%
NE94	Scottsbluff City, Nebraska	0.5159537183%
NE95	Seward County, Nebraska	0.7637450614%
NE96	Sheridan County, Nebraska	0.1814092513%
NE97	Sherman County, Nebraska	0.1198260243%
NE98	Sioux County, Nebraska	0.0355730752%

<b>State ID</b>	<b>Qualifying Subdivision</b>	<b>Consolidated State Allocation</b>
NE99	South Sioux City, Nebraska	0.4431368628%
NE100	Stanton County, Nebraska	0.2162062918%
NE101	Thayer County, Nebraska	0.2059575361%
NE102	Thomas County, Nebraska	0.0173570958%
NE103	Thurston County, Nebraska	0.2564159657%
NE104	Valley County, Nebraska	0.3103957199%
NE105	Washington County, Nebraska	0.7878555706%
NE106	Wayne County, Nebraska	0.3510034608%
NE107	Webster County, Nebraska	0.1652355715%
NE108	Wheeler County, Nebraska	0.0210156849%
NE109	York County, Nebraska	0.8321939645%

<b>State ID</b>	<b>Qualifying Subdivision</b>	<b>Consolidated State Allocation</b>
NV1	Boulder City, Nevada	0.1478660452%
NV2	Carson City, Nevada	1.8146007537%
NV3	Churchill County, Nevada	0.7013051988%
NV4	Clark County, Nevada	66.9248026834%
NV5	Douglas County, Nevada	1.6601462472%
NV7	Elko County, Nevada	1.0825745225%
NV8	Ely City, Nevada	0.0066172807%
NV9	Esmeralda County, Nevada	0.0497291448%
NV10	Eureka County, Nevada	0.1033573623%
NV11	Fernley City, Nevada	0.0144506991%
NV12	Henderson City, Nevada	2.3020643974%
NV13	Humboldt County, Nevada	1.0192724731%
NV14	Lander County, Nevada	0.3627438791%
NV15	Las Vegas City, Nevada	4.7206970773%
NV16	Lincoln County, Nevada	0.2373284219%
NV17	Lyon County, Nevada	1.5721396872%
NV18	Mesquite City, Nevada	0.1465069544%
NV19	Mineral County, Nevada	0.5992930253%
NV20	North Las Vegas City, Nevada	2.4258866892%
NV21	Nye County, Nevada	1.6016841576%
NV22	Pershing County, Nevada	0.3624498791%
NV23	Reno City, Nevada	1.3562863383%
NV24	Sparks City, Nevada	0.4253229218%
NV25	Storey County, Nevada	0.1263908620%
NV26	Washoe County, Nevada	9.1139488828%
NV27	West Wendover City, Nevada	0.0564015794%
NV28	White Pine County, Nevada	1.0458576594%
NV29	Central Lyon Fire Protection District, Nevada	0.0150922618%
NV30	North Lyon Fire Protection District, Nevada	0.0051829150%

<b>State ID</b>	<b>Qualifying Subdivision</b>	<b>Consolidated State Allocation</b>
NH3	Belknap County, New Hampshire	2.7939109892%
NH4	Belmont Town, New Hampshire	0.5587670057%
NH5	Berlin City, New Hampshire	0.7634811276%
NH6	Carroll County, New Hampshire	3.6322893799%
NH7	Cheshire County, New Hampshire	4.0796979802%
NH8	Claremont City, New Hampshire	1.0144553237%
NH9	Concord City, New Hampshire	3.2431426466%
NH11	Coos County, New Hampshire	1.7474002446%
NH12	Derry Town, New Hampshire	2.5149832507%
NH13	Dover City, New Hampshire	2.2778339043%
NH16	Franklin City, New Hampshire	0.6439189651%
NH18	Grafton County, New Hampshire	6.7694668318%
NH21	Hillsborough County, New Hampshire	15.5462714684%
NH24	Keene City, New Hampshire	1.7781643334%
NH25	Laconia City, New Hampshire	1.2116493350%
NH27	Londonderry Town, New Hampshire	1.8328560469%
NH28	Manchester City, New Hampshire	8.3226355329%
NH29	Merrimack County, New Hampshire	7.2370050210%
NH32	Nashua City, New Hampshire	6.5701459205%
NH36	Rochester City, New Hampshire	2.2599831367%
NH37	Rockingham County, New Hampshire	18.0775103117%
NH40	Strafford County, New Hampshire	4.8162130546%
NH41	Sullivan County, New Hampshire	2.3082181896%

<b>State ID</b>	<b>Qualifying Subdivision</b>	<b>Consolidated State Allocation</b>
NJ1	Aberdeen Township, New Jersey	0.0797396894%
NJ2	Asbury Park City, New Jersey	0.3916349671%
NJ3	Atlantic City, New Jersey	1.2847690915%
NJ4	Atlantic County, New Jersey	2.8915764045%
NJ5	Barnegat Township, New Jersey	0.1626638814%
NJ6	Bayonne City, New Jersey	0.8502340058%
NJ7	Beachwood Borough, New Jersey	0.0492329228%
NJ8	Belleville Township, New Jersey	0.0872090223%
NJ9	Bellmawr Borough, New Jersey	0.0640989992%
NJ10	Bergen County, New Jersey	4.9446361090%
NJ11	Bergenfield Borough, New Jersey	0.0618076073%
NJ12	Berkeley Heights Township, New Jersey	0.0272673062%
NJ13	Berkeley Township, New Jersey	0.2619731788%
NJ14	Bernards Township, New Jersey	0.0910577073%
NJ15	Bloomfield Township, New Jersey	0.1173874959%
NJ16	Bordentown Township, New Jersey	0.0545891482%
NJ17	Bound Brook Borough, New Jersey	0.0527105023%
NJ18	Branchburg Township, New Jersey	0.0561024563%
NJ19	Brick Township, New Jersey	0.5908193174%
NJ20	Bridgeton City, New Jersey	0.2079614154%
NJ21	Bridgewater Township, New Jersey	0.1828057629%
NJ22	Burlington County, New Jersey	4.4940916659%
NJ23	Burlington Township, New Jersey	0.1157900630%
NJ24	Camden City, New Jersey	1.6603828843%
NJ25	Camden County, New Jersey	6.8741218172%
NJ26	Cape May County, New Jersey	1.2842777540%
NJ27	Carteret Borough, New Jersey	0.1794847100%
NJ28	Cedar Grove Township, New Jersey	0.0187911021%
NJ29	Chatham Township, New Jersey	0.0498541051%
NJ30	Cherry Hill Township, New Jersey	0.3440044947%
NJ31	Cinnaminson Township, New Jersey	0.0701648926%
NJ32	Clark Township, New Jersey	0.0429898704%
NJ33	Cliffside Park Borough, New Jersey	0.1142449150%
NJ34	Clifton City, New Jersey	0.3535258812%
NJ35	Clinton Town, New Jersey	0.0294193343%
NJ36	Clinton Township, New Jersey	0.0799778554%
NJ37	Collingswood Borough, New Jersey	0.1128930571%
NJ38	Cranford Township, New Jersey	0.0684441330%
NJ39	Cumberland County, New Jersey	0.9862828059%
NJ40	Delran Township, New Jersey	0.0837486054%
NJ41	Denville Township, New Jersey	0.0795654377%
NJ42	Deptford Township, New Jersey	0.2200095463%
NJ43	Dover Town, New Jersey	0.1186530251%
NJ44	Dumont Borough, New Jersey	0.0403826120%
NJ45	East Brunswick Township, New Jersey	0.0972927881%
NJ46	East Greenwich Township, New Jersey	0.0212104162%
NJ47	East Hanover Township, New Jersey	0.0890156417%
NJ48	East Orange City, New Jersey	1.2844844553%
NJ49	East Windsor Township, New Jersey	0.0422463462%

<b>State ID</b>	<b>Qualifying Subdivision</b>	<b>Consolidated State Allocation</b>
NJ50	Eatontown Borough, New Jersey	0.0974794194%
NJ51	Edgewater Borough, New Jersey	0.0546948904%
NJ52	Edison Township, New Jersey	2.4018132631%
NJ53	Egg Harbor Township, New Jersey	0.1572891336%
NJ54	Elizabeth City, New Jersey	0.7646308101%
NJ55	Elmwood Park Borough, New Jersey	0.0462435391%
NJ56	Englewood City, New Jersey	0.6429812736%
NJ57	Essex County, New Jersey	1.4898498664%
NJ58	Evesham Township, New Jersey	0.1745115947%
NJ59	Ewing Township, New Jersey	0.0839796907%
NJ60	Fair Lawn Borough, New Jersey	0.0699332916%
NJ61	Fairview Borough, New Jersey	0.0347025484%
NJ62	Florence Township, New Jersey	0.0676007282%
NJ63	Florham Park Borough, New Jersey	0.0674975182%
NJ64	Fort Lee Borough, New Jersey	0.1848366682%
NJ65	Franklin Lakes Borough, New Jersey	0.0273076336%
NJ66	Franklin Township, Gloucester County, New Jersey	0.0870963870%
NJ67	Franklin Township, Somerset County, New Jersey	0.3236022203%
NJ68	Freehold Borough, New Jersey	0.0816675723%
NJ69	Freehold Township, New Jersey	0.1512818556%
NJ70	Galloway Township, New Jersey	0.0846515634%
NJ71	Garfield City, New Jersey	0.0989196224%
NJ72	Glassboro Borough, New Jersey	0.1948186777%
NJ73	Glen Rock Borough, New Jersey	0.0253178060%
NJ74	Gloucester City, New Jersey	0.1325275640%
NJ75	Gloucester County, New Jersey	4.7022029491%
NJ76	Gloucester Township, New Jersey	0.3259502581%
NJ77	Guttenberg Town, New Jersey	0.0382186733%
NJ78	Hackensack City, New Jersey	0.2554139785%
NJ79	Haddon Township, New Jersey	0.0831057121%
NJ80	Haddonfield Borough, New Jersey	0.0710479214%
NJ81	Hamilton Township, Atlantic County, New Jersey	0.0939608561%
NJ82	Hamilton Township, Mercer County, New Jersey	0.1394262176%
NJ83	Hammonton Town, New Jersey	0.0463451547%
NJ84	Hanover Township, New Jersey	0.0711651990%
NJ85	Harrison Town, New Jersey	0.2059190684%
NJ86	Harrison Township, New Jersey	0.0478487561%
NJ87	Hasbrouck Heights Borough, New Jersey	0.0360845581%
NJ88	Hawthorne Borough, New Jersey	0.0380122534%
NJ89	Hazlet Township, New Jersey	0.0810519234%
NJ90	Highland Park Borough, New Jersey	0.0606246554%
NJ91	Hillsborough Township, New Jersey	0.1405113053%
NJ92	Hillsdale Borough, New Jersey	0.0247027667%
NJ93	Hillside Township, New Jersey	0.1085603967%
NJ94	Hoboken City, New Jersey	0.1803633309%



<b>State ID</b>	<b>Qualifying Subdivision</b>	<b>Consolidated State Allocation</b>
NJ95	Holmdel Township, New Jersey	0.1058875828%
NJ96	Hopatcong Borough, New Jersey	0.0677558479%
NJ97	Hopewell Township, Mercer County, New Jersey	0.0275878151%
NJ98	Howell Township, New Jersey	0.2067529072%
NJ99	Hudson County, New Jersey	0.9363280231%
NJ100	Hunterdon County, New Jersey	0.8037645396%
NJ101	Irvington Township, New Jersey	0.9244040630%
NJ102	Jackson Township, New Jersey	0.2670097394%
NJ103	Jefferson Township, New Jersey	0.0866198206%
NJ104	Jersey City, New Jersey	0.9916102863%
NJ105	Kearny Town, New Jersey	0.1071857960%
NJ106	Lacey Township, New Jersey	0.1502291236%
NJ107	Lakewood Township, New Jersey	0.7730028665%
NJ108	Lawrence Township, Mercer County, New Jersey	0.0644503163%
NJ109	Lincoln Park Borough, New Jersey	0.0595261565%
NJ110	Linden City, New Jersey	0.2495261821%
NJ111	Lindenwold Borough, New Jersey	0.1004455914%
NJ112	Little Egg Harbor Township, New Jersey	0.1465902816%
NJ113	Little Falls Township, New Jersey	0.0348320180%
NJ114	Little Ferry Borough, New Jersey	0.0258966914%
NJ115	Livingston Township, New Jersey	0.0484285793%
NJ116	Lodi Borough, New Jersey	0.1078340351%
NJ117	Long Branch City, New Jersey	0.5243184480%
NJ118	Lower Township, New Jersey	0.0710329159%
NJ119	Lumberton Township, New Jersey	0.0461973502%
NJ120	Lyndhurst Township, New Jersey	0.0645354727%
NJ121	Madison Borough, New Jersey	0.1424930674%
NJ122	Mahwah Township, New Jersey	0.0610985020%
NJ123	Manalapan Township, New Jersey	0.1318410608%
NJ124	Manchester Township, New Jersey	0.2136801182%
NJ125	Mantua Township, New Jersey	0.0853984170%
NJ126	Manville Borough, New Jersey	0.0574532358%
NJ127	Maple Shade Township, New Jersey	0.1058088976%
NJ128	Maplewood Township, New Jersey	0.0589307182%
NJ129	Marlboro Township, New Jersey	0.1588151495%
NJ130	Medford Township, New Jersey	0.1130775783%
NJ131	Mercer County, New Jersey	1.1117204895%
NJ132	Metuchen Borough, New Jersey	0.0339468322%
NJ133	Middle Township, New Jersey	0.0695160908%
NJ134	Middlesex Borough, New Jersey	0.0317606196%
NJ135	Middlesex County, New Jersey	2.2387299770%
NJ136	Middletown Township, New Jersey	0.3292948041%
NJ137	Millburn Township, New Jersey	0.0627532842%
NJ138	Millstone Township, New Jersey	0.0066098909%
NJ139	Millville City, New Jersey	0.2397981412%
NJ140	Monmouth County, New Jersey	4.4617935668%

<b>State ID</b>	<b>Qualifying Subdivision</b>	<b>Consolidated State Allocation</b>
NJ141	Monroe Township, Gloucester County, New Jersey	0.2271632002%
NJ142	Monroe Township, Middlesex County, New Jersey	0.1024216796%
NJ143	Montclair Township, New Jersey	0.5843666564%
NJ144	Montgomery Township, New Jersey	0.0805666350%
NJ145	Montville Township, New Jersey	0.0902727303%
NJ146	Moorestown Township, New Jersey	0.1000871936%
NJ147	Morris County, New Jersey	2.3575766204%
NJ148	Morris Township, New Jersey	0.1125747053%
NJ149	Morristown, New Jersey	0.2369807115%
NJ150	Mount Laurel Township, New Jersey	0.1725831491%
NJ151	Mount Olive Township, New Jersey	0.1068809023%
NJ152	Neptune Township, New Jersey	0.2450351195%
NJ153	New Brunswick City, New Jersey	1.8327331194%
NJ154	New Milford Borough, New Jersey	0.0368443070%
NJ155	New Providence Borough, New Jersey	0.0258412178%
NJ156	Newark City, New Jersey	1.7760400546%
NJ157	North Arlington Borough, New Jersey	0.0408890956%
NJ158	North Bergen Township, New Jersey	0.1110635074%
NJ159	North Brunswick Township, New Jersey	0.1217197343%
NJ160	North Plainfield Borough, New Jersey	0.1454941742%
NJ161	Nutley Township, New Jersey	0.0574061090%
NJ162	Oakland Borough, New Jersey	0.0335231134%
NJ163	Ocean City, New Jersey	0.1910428164%
NJ164	Ocean County, New Jersey	4.9497293624%
NJ165	Ocean Township, Monmouth County, New Jersey	0.1387263032%
NJ166	Old Bridge Township, New Jersey	0.1263966779%
NJ167	Orange City Township, New Jersey	0.5609302630%
NJ168	Palisades Park Borough, New Jersey	0.0366345109%
NJ169	Paramus Borough, New Jersey	0.1129786355%
NJ170	Parsippany-Troy Hills Township, New Jersey	0.2342890939%
NJ171	Passaic City, New Jersey	0.4984612868%
NJ172	Passaic County, New Jersey	2.1805505203%
NJ173	Paterson City, New Jersey	0.9805526614%
NJ174	Pemberton Township, New Jersey	0.1182059071%
NJ175	Pennsauken Township, New Jersey	0.3221185950%
NJ176	Pennsville Township, New Jersey	0.0340920576%
NJ177	Pequannock Township, New Jersey	0.0769477223%
NJ178	Perth Amboy City, New Jersey	0.3436749356%
NJ179	Phillipsburg Town, New Jersey	0.1544595119%
NJ180	Pine Hill Borough, New Jersey	0.0482528270%
NJ181	Piscataway Township, New Jersey	0.1067019613%
NJ182	Plainfield City, New Jersey	0.3012229667%
NJ183	Plainsboro Township, New Jersey	0.0503298743%
NJ184	Pleasantville City, New Jersey	0.1421175070%
NJ185	Point Pleasant Borough, New Jersey	0.1109970141%

<b>State ID</b>	<b>Qualifying Subdivision</b>	<b>Consolidated State Allocation</b>
NJ186	Pompton Lakes Borough, New Jersey	0.0290573727%
NJ187	Princeton, New Jersey	0.0503970240%
NJ188	Rahway City, New Jersey	0.1444485698%
NJ189	Ramsey Borough, New Jersey	0.0402523452%
NJ190	Randolph Township, New Jersey	0.0853331898%
NJ191	Raritan Township, New Jersey	0.1071670391%
NJ192	Readington Township, New Jersey	0.0850076166%
NJ193	Red Bank Borough, New Jersey	0.1420636747%
NJ194	Ridgefield Borough, New Jersey	0.0201153405%
NJ195	Ridgefield Park Village, New Jersey	0.0392827532%
NJ196	Ridgewood Village, New Jersey	0.0849185213%
NJ197	Ringwood Borough, New Jersey	0.0309822545%
NJ198	River Edge Borough, New Jersey	0.0266057498%
NJ199	Robbinsville Township, New Jersey	0.0338593312%
NJ200	Rockaway Township, New Jersey	0.1290497970%
NJ201	Roselle Borough, New Jersey	0.0912325687%
NJ202	Roselle Park Borough, New Jersey	0.0316673040%
NJ203	Roxbury Township, New Jersey	0.1057717120%
NJ204	Rutherford Borough, New Jersey	0.0459830524%
NJ205	Saddle Brook Township, New Jersey	0.0390656888%
NJ206	Salem County, New Jersey	0.9344056735%
NJ207	Sayreville Borough, New Jersey	0.1477057086%
NJ208	Scotch Plains Township, New Jersey	0.0484433504%
NJ209	Secaucus Town, New Jersey	0.0516659295%
NJ210	Somers Point City, New Jersey	0.0439926621%
NJ211	Somerset County, New Jersey	1.4647125488%
NJ212	Somerville Borough, New Jersey	0.0756287358%
NJ213	South Brunswick Township, New Jersey	0.1037777110%
NJ214	South Orange Village Township, New Jersey	0.0488891085%
NJ215	South Plainfield Borough, New Jersey	0.0899775902%
NJ216	South River Borough, New Jersey	0.0421568288%
NJ217	Southampton Township, New Jersey	0.0127996268%
NJ218	Sparta Township, New Jersey	0.1069549921%
NJ219	Springfield Township, Union County, New Jersey	0.0573437423%
NJ220	Stafford Township, New Jersey	0.2155115906%
NJ221	Summit City, New Jersey	0.5428090174%
NJ222	Sussex County, New Jersey	1.2735318221%
NJ223	Teaneck Township, New Jersey	0.1723477966%
NJ224	Tenafly Borough, New Jersey	0.0450713724%
NJ225	Tinton Falls Borough, New Jersey	0.0881640307%
NJ226	Toms River Township, New Jersey	0.5620940829%
NJ227	Totowa Borough, New Jersey	0.0342545863%
NJ228	Trenton City, New Jersey	1.9352906929%
NJ229	Union City, New Jersey	0.9841875644%
NJ230	Union County, New Jersey	1.7400474523%
NJ231	Union Township, Union County, New Jersey	0.2247240506%

<b>State ID</b>	<b>Qualifying Subdivision</b>	<b>Consolidated State Allocation</b>
NJ232	Upper Township, New Jersey	0.0173930552%
NJ233	Vernon Township, New Jersey	0.0783616187%
NJ234	Verona Township, New Jersey	0.0234318917%
NJ235	Vineland City, New Jersey	0.5000169856%
NJ236	Voorhees Township, New Jersey	0.1406021825%
NJ237	Waldwick Borough, New Jersey	0.0421770394%
NJ238	Wall Township, New Jersey	0.1650847899%
NJ239	Wallington Borough, New Jersey	0.0235956865%
NJ240	Wanaque Borough, New Jersey	0.0311245257%
NJ241	Wantage Township, New Jersey	0.0091403397%
NJ242	Warren County, New Jersey	1.0382472049%
NJ243	Warren Township, New Jersey	0.0736326246%
NJ244	Washington Township, Gloucester County, New Jersey	0.2470375143%
NJ245	Washington Township, Morris County, New Jersey	0.0524274135%
NJ246	Waterford Township, New Jersey	0.0648566849%
NJ247	Wayne Township, New Jersey	0.1724444886%
NJ248	Weehawken Township, New Jersey	0.0282451513%
NJ249	West Caldwell Township, New Jersey	0.0246748189%
NJ250	West Deptford Township, New Jersey	0.1402059895%
NJ251	West Milford Township, New Jersey	0.0644752630%
NJ252	West New York Town, New Jersey	0.6157331463%
NJ253	West Orange Township, New Jersey	0.1051193933%
NJ254	West Windsor Township, New Jersey	0.0458605228%
NJ255	Westfield Town, New Jersey	0.0887745684%
NJ256	Westwood Borough, New Jersey	0.0348328152%
NJ257	Willingboro Township, New Jersey	0.2091808026%
NJ258	Winslow Township, New Jersey	0.1817978600%
NJ259	Woodbridge Township, New Jersey	0.3688029685%
NJ260	Woodland Park Borough, New Jersey	0.0292498655%
NJ261	Woolwich Township, New Jersey	0.0599291958%
NJ262	Wyckoff Township, New Jersey	0.0296665036%

<b>State ID</b>	<b>Qualifying Subdivision</b>	<b>Consolidated State Allocation</b>
NM1	Alamogordo City, New Mexico	0.9683526415%
NM2	Albuquerque City, New Mexico	26.1703568498%
NM3	Artesia City, New Mexico	0.5562791550%
NM4	Bernalillo County, New Mexico	15.2005970834%
NM5	Bernalillo Town, New Mexico	0.2863480762%
NM6	Carlsbad City, New Mexico	0.8261484924%
NM7	Catron County, New Mexico	0.1129940051%
NM8	Chaves County, New Mexico	1.0935494443%
NM9	Cibola County, New Mexico	0.7723148257%
NM10	Clovis City, New Mexico	0.9103511516%
NM11	Colfax County, New Mexico	0.7448541610%
NM12	Curry County, New Mexico	0.4952954732%
NM13	De Baca County, New Mexico	0.0650725663%
NM14	Deming City, New Mexico	0.2484870948%
NM15	Dona Ana County, New Mexico	4.1009817203%
NM16	Eddy County, New Mexico	1.2155709374%
NM17	Española City, New Mexico	1.0869232440%
NM18	Farmington City, New Mexico	1.4120396740%
NM19	Gallup City, New Mexico	0.7722895935%
NM20	Grant County, New Mexico	1.8057321396%
NM21	Guadalupe County, New Mexico	0.1869187026%
NM22	Harding County, New Mexico	0.0102668257%
NM23	Hidalgo County, New Mexico	0.1965507765%
NM24	Hobbs City, New Mexico	0.5477699843%
NM25	Las Cruces City, New Mexico	2.7789710876%
NM26	Las Vegas City, New Mexico	0.9509305850%
NM27	Lea County, New Mexico	1.3193643533%
NM28	Lincoln County, New Mexico	1.2208675842%
NM29	Los Alamos County, New Mexico	0.5915454490%
NM30	Los Lunas Village, New Mexico	1.0566950725%
NM31	Lovington City, New Mexico	0.1729179347%
NM32	Luna County, New Mexico	0.5889582326%
NM33	McKinley County, New Mexico	1.0214669791%
NM34	Mora County, New Mexico	0.1903934157%
NM35	Otero County, New Mexico	1.6062640137%
NM36	Portales City, New Mexico	0.2248670805%
NM37	Quay County, New Mexico	0.4733520608%
NM38	Rio Arriba County, New Mexico	3.5113726662%
NM39	Rio Rancho City, New Mexico	2.3456255907%
NM40	Roosevelt County, New Mexico	0.3148139409%
NM41	Roswell City, New Mexico	1.4423383265%
NM42	San Juan County, New Mexico	2.4064498445%
NM43	San Miguel County, New Mexico	0.7151901194%
NM44	Sandoval County, New Mexico	1.9253935060%
NM45	Santa Fe City, New Mexico	4.5408953413%
NM46	Santa Fe County, New Mexico	3.5143193357%
NM47	Sierra County, New Mexico	1.0308488455%
NM48	Socorro County, New Mexico	0.7363065077%
NM49	Sunland Park City, New Mexico	0.2012417097%

<b>State ID</b>	<b>Qualifying Subdivision</b>	<b>Consolidated State Allocation</b>
NM50	Taos County, New Mexico	1.7429125688%
NM51	Torrance County, New Mexico	0.7071523256%
NM52	Union County, New Mexico	0.1108929666%
NM53	Valencia County, New Mexico	2.7716079380%

<b>State ID</b>	<b>Qualifying Subdivision</b>	<b>Consolidated State Allocation</b>
NY1	Albany City, New York	
NY2	Albany County, New York	
NY3	Allegany County, New York	
NY4	Broome County, New York	
NY5	Buffalo City, New York	
NY6	Cattaraugus County, New York	
NY7	Cayuga County, New York	
NY8	Chautauqua County, New York	
NY9	Chemung County, New York	
NY10	Chenango County, New York	
NY11	Clinton County, New York	
NY12	Columbia County, New York	
NY13	Cortland County, New York	
NY14	Delaware County, New York	
NY15	Dutchess County, New York	
NY16	Erie County, New York	
NY17	Essex County, New York	
NY18	Franklin County, New York	
NY19	Fulton County, New York	
NY20	Genesee County, New York	
NY21	Greene County, New York	
NY22	Hamilton County, New York	
NY23	Herkimer County, New York	
NY24	Jefferson County, New York	
NY25	Lewis County, New York	
NY26	Livingston County, New York	
NY27	Madison County, New York	
NY28	Monroe County, New York	
NY29	Montgomery County, New York	
NY30	Nassau County, New York	
NY31	New York City, New York	
NY32	Niagara County, New York	
NY33	Oneida County, New York	
NY34	Onondaga County, New York	
NY35	Ontario County, New York	
NY36	Orange County, New York	
NY37	Orleans County, New York	
NY38	Oswego County, New York	
NY39	Otsego County, New York	
NY40	Putnam County, New York	
NY41	Rensselaer County, New York	
NY42	Rochester City, New York	
NY43	Rockland County, New York	
NY44	Saratoga County, New York	
NY45	Schenectady County, New York	
NY46	Schoharie County, New York	
NY47	Schuyler County, New York	

Allocations in New York will be made in accordance with the New York Agreement.

<b>State ID</b>	<b>Qualifying Subdivision</b>	<b>Consolidated State Allocation</b>
NY48	Seneca County, New York	Allocations in New York will be made in accordance with the New York Agreement.
NY49	St Lawrence County, New York	
NY50	Steuben County, New York	
NY51	Suffolk County, New York	
NY52	Sullivan County, New York	
NY53	Syracuse City, New York	
NY54	Tioga County, New York	
NY55	Tompkins County, New York	
NY56	Ulster County, New York	
NY57	Warren County, New York	
NY58	Washington County, New York	
NY59	Wayne County, New York	
NY60	Westchester County, New York	
NY61	Wyoming County, New York	
NY62	Yates County, New York	
NY63	Yonkers City, New York	
NY64	Geneva City, New York	
NY65	Herkimer Village, New York	
NY66	Lackawanna City, New York	
NY67	Rome City, New York	
NY68	Utica City, New York	
NY69	Plattsburgh City, New York	
NY70	Saratoga Springs City, New York	
NY71	Schenectady City, New York	
NY72	Troy City, New York	
NY73	Amherst Town, New York	
NY74	Amsterdam City, New York	
NY75	Auburn City, New York	
NY76	Cheektowaga Town, New York	
NY77	Ithaca City, New York	
NY78	Lancaster Town, New York	
NY79	Mount Vernon City, New York	
NY80	Ogdensburg City, New York	
NY81	Poughkeepsie City, New York	
NY82	Tonawanda Town, New York	



<b>State ID</b>	<b>Qualifying Subdivision</b>	<b>Consolidated State Allocation</b>
NC1	Alamance County, North Carolina	1.3780289676%
NC2	Alexander County, North Carolina	0.5100078796%
NC3	Alleghany County, North Carolina	0.1490905989%
NC4	Anson County, North Carolina	0.1821929604%
NC5	Ashe County, North Carolina	0.3386391883%
NC6	Asheville City, North Carolina	0.2358147243%
NC7	Avery County, North Carolina	0.2659967669%
NC8	Beaufort County, North Carolina	0.4778884349%
NC9	Bertie County, North Carolina	0.1394685751%
NC10	Bladen County, North Carolina	0.4292178095%
NC11	Brunswick County, North Carolina	2.1132385076%
NC12	Buncombe County, North Carolina	2.5115878573%
NC13	Burke County, North Carolina	2.0901968270%
NC14	Cabarrus County, North Carolina	1.6695734466%
NC15	Caldwell County, North Carolina	1.2763011462%
NC16	Camden County, North Carolina	0.0730364004%
NC17	Canton Town, North Carolina	0.0114538232%
NC18	Carteret County, North Carolina	1.1284655939%
NC19	Cary Town, North Carolina	0.1441516454%
NC20	Caswell County, North Carolina	0.1729202375%
NC21	Catawba County, North Carolina	2.0726952227%
NC22	Charlotte City, North Carolina	1.2474838144%
NC23	Chatham County, North Carolina	0.4498143831%
NC24	Cherokee County, North Carolina	0.7827591529%
NC25	Chowan County, North Carolina	0.1137055961%
NC26	Clay County, North Carolina	0.2244299489%
NC27	Cleveland County, North Carolina	1.1199280277%
NC28	Columbus County, North Carolina	1.2209369390%
NC29	Concord City, North Carolina	0.2274558703%
NC30	Craven County, North Carolina	1.3368601902%
NC31	Cumberland County, North Carolina	2.6372996596%
NC32	Currituck County, North Carolina	0.1867785513%
NC33	Dare County, North Carolina	0.5331267313%
NC34	Davidson County, North Carolina	1.9402695304%
NC35	Davie County, North Carolina	0.5131475269%
NC36	Duplin County, North Carolina	0.3827851474%
NC37	Durham City, North Carolina	0.3804050267%
NC38	Durham County, North Carolina	1.7979943624%
NC39	Edgecombe County, North Carolina	0.4171019390%
NC40	Fayetteville City, North Carolina	0.3097690552%
NC41	Forsyth County, North Carolina	3.0684508095%
NC42	Franklin County, North Carolina	0.5005036433%
NC43	Gaston County, North Carolina	3.0981738869%
NC44	Gastonia City, North Carolina	0.2577638238%
NC45	Gates County, North Carolina	0.0795675166%
NC46	Graham County, North Carolina	0.1834845617%
NC47	Granville County, North Carolina	0.5901034093%
NC48	Greene County, North Carolina	0.1232748186%
NC49	Greensboro City, North Carolina	0.5273916964%

<b>State ID</b>	<b>Qualifying Subdivision</b>	<b>Consolidated State Allocation</b>
NC50	Greenville City, North Carolina	0.1626564747%
NC51	Guilford County, North Carolina	3.3750152311%
NC52	Halifax County, North Carolina	0.4531611740%
NC53	Harnett County, North Carolina	0.9889807722%
NC54	Haywood County, North Carolina	0.8033151101%
NC55	Henderson City, North Carolina	0.0322534788%
NC56	Henderson County, North Carolina	1.3815950870%
NC57	Hertford County, North Carolina	0.2068430501%
NC58	Hickory City, North Carolina	0.0948758357%
NC59	High Point City, North Carolina	0.2064287629%
NC60	Hoke County, North Carolina	0.3324858046%
NC61	Hyde County, North Carolina	0.0272373541%
NC62	Iredell County, North Carolina	2.1159313745%
NC63	Jackson County, North Carolina	0.5077577313%
NC64	Jacksonville City, North Carolina	0.0950098698%
NC65	Johnston County, North Carolina	1.2508874682%
NC66	Jones County, North Carolina	0.0879669870%
NC67	Lee County, North Carolina	0.6531156836%
NC68	Lenoir County, North Carolina	0.6042825926%
NC69	Lincoln County, North Carolina	0.9268336271%
NC70	Macon County, North Carolina	0.2377764961%
NC71	Madison County, North Carolina	0.2328822206%
NC72	Martin County, North Carolina	0.5875445765%
NC73	McDowell County, North Carolina	0.4667676661%
NC74	Mecklenburg County, North Carolina	5.0383012599%
NC75	Mitchell County, North Carolina	0.3093141516%
NC76	Montgomery County, North Carolina	0.2260505430%
NC77	Moore County, North Carolina	0.9717391128%
NC78	Nash County, North Carolina	0.8456536396%
NC79	New Hanover County, North Carolina	2.8972648920%
NC80	Northampton County, North Carolina	0.1209962389%
NC81	Onslow County, North Carolina	1.6440013647%
NC82	Orange County, North Carolina	1.0558394190%
NC83	Pamlico County, North Carolina	0.1199361510%
NC84	Pasquotank County, North Carolina	0.3748162108%
NC85	Pender County, North Carolina	0.5857493319%
NC86	Perquimans County, North Carolina	0.1118331803%
NC87	Person County, North Carolina	0.4030242967%
NC88	Pitt County, North Carolina	1.3690080664%
NC89	Polk County, North Carolina	0.2661429860%
NC90	Raleigh City, North Carolina	0.5667246127%
NC91	Randolph County, North Carolina	1.5254339862%
NC92	Richmond County, North Carolina	0.7491328400%
NC93	Robeson County, North Carolina	1.3597353436%
NC94	Rockingham County, North Carolina	1.3653688375%
NC95	Rowan County, North Carolina	2.3352192879%
NC96	Rutherford County, North Carolina	0.9289416180%
NC97	Sampson County, North Carolina	0.6195137405%
NC98	Scotland County, North Carolina	0.4491482742%

<b>State ID</b>	<b>Qualifying Subdivision</b>	<b>Consolidated State Allocation</b>
NC99	Stanly County, North Carolina	0.7249742086%
NC100	Stokes County, North Carolina	0.6239531124%
NC101	Surry County, North Carolina	1.4108267061%
NC102	Swain County, North Carolina	0.2811629286%
NC103	Transylvania County, North Carolina	0.4975955095%
NC104	Tyrrell County, North Carolina	0.0414409072%
NC105	Union County, North Carolina	1.4667026799%
NC106	Vance County, North Carolina	0.5362582553%
NC107	Wake County, North Carolina	4.9024556672%
NC108	Warren County, North Carolina	0.1063905835%
NC109	Washington County, North Carolina	0.0747707205%
NC110	Watauga County, North Carolina	0.4696757999%
NC111	Wayne County, North Carolina	0.9706993331%
NC112	Wilkes County, North Carolina	1.9971771606%
NC113	Wilmington City, North Carolina	0.1194974940%
NC114	Wilson County, North Carolina	0.6464708415%
NC115	Winston-Salem City, North Carolina	0.4944599238%
NC116	Yadkin County, North Carolina	0.5621471451%
NC117	Yancey County, North Carolina	0.3821149769%

<b>State ID</b>	<b>Qualifying Subdivision</b>	<b>Consolidated State Allocation</b>
ND1	Adams County, North Dakota	0.3266859369%
ND2	Barnes County, North Dakota	1.1596409120%
ND3	Benson County, North Dakota	0.8243618844%
ND4	Billings County, North Dakota	0.0531198558%
ND5	Bismarck City, North Dakota	7.8720018475%
ND6	Bottineau County, North Dakota	0.6564106964%
ND7	Bowman County, North Dakota	0.3537618912%
ND8	Burke County, North Dakota	0.1340272238%
ND9	Burleigh County, North Dakota	5.9258321732%
ND10	Cass County, North Dakota	9.2593207065%
ND11	Cavalier County, North Dakota	0.4775832577%
ND12	Devils Lake City, North Dakota	0.3622623619%
ND13	Dickey County, North Dakota	0.6064663883%
ND14	Dickinson City, North Dakota	1.0573324109%
ND15	Divide County, North Dakota	0.1925705034%
ND16	Dunn County, North Dakota	0.5017615248%
ND17	Eddy County, North Dakota	0.2227970127%
ND18	Emmons County, North Dakota	0.7218887252%
ND19	Fargo City, North Dakota	12.8639966005%
ND20	Foster County, North Dakota	0.3938546507%
ND21	Golden Valley County, North Dakota	0.2278631874%
ND22	Grand Forks City, North Dakota	7.1999971538%
ND23	Grand Forks County, North Dakota	5.4639296523%
ND24	Grant County, North Dakota	0.2093626818%
ND25	Griggs County, North Dakota	0.2073426807%
ND26	Hettinger County, North Dakota	0.2096684753%
ND27	Jamestown City, North Dakota	0.7024664288%
ND28	Kidder County, North Dakota	0.3074782839%
ND29	La Moure County, North Dakota	0.3036088203%
ND30	Lisbon City, North Dakota	0.1372424658%
ND31	Logan County, North Dakota	0.1641331799%
ND32	Mandan City, North Dakota	1.1262932510%
ND33	McHenry County, North Dakota	0.3973374621%
ND34	McIntosh County, North Dakota	0.2870077627%
ND35	McKenzie County, North Dakota	1.2312553926%
ND36	McLean County, North Dakota	1.1384661837%
ND37	Mercer County, North Dakota	1.1241071216%
ND38	Minot City, North Dakota	2.8909627339%
ND39	Morton County, North Dakota	2.6703636118%
ND40	Mountrail County, North Dakota	1.1142893867%
ND41	Nelson County, North Dakota	0.4740975060%
ND42	Oliver County, North Dakota	0.2228234756%
ND43	Pembina County, North Dakota	1.2530005434%
ND44	Pierce County, North Dakota	0.7284574044%
ND45	Ramsey County, North Dakota	1.2734343106%
ND46	Ransom County, North Dakota	0.6183673413%
ND47	Renville County, North Dakota	0.2860845016%
ND48	Richland County, North Dakota	2.4309493698%
ND49	Rolette County, North Dakota	1.8198034592%

<b>State ID</b>	<b>Qualifying Subdivision</b>	<b>Consolidated State Allocation</b>
ND50	Sargent County, North Dakota	0.5773674924%
ND51	Sheridan County, North Dakota	0.0895886685%
ND52	Sioux County, North Dakota	0.6666209643%
ND53	Slope County, North Dakota	0.0470907257%
ND54	Stark County, North Dakota	3.3526741338%
ND55	Steele County, North Dakota	0.2434939387%
ND56	Stutsman County, North Dakota	1.9758860377%
ND57	Towner County, North Dakota	0.1807489391%
ND58	Traill County, North Dakota	1.0587643476%
ND59	Walsh County, North Dakota	2.0521094729%
ND60	Ward County, North Dakota	3.4849842097%
ND61	Wells County, North Dakota	0.4346604383%
ND62	West Fargo City, North Dakota	1.8417059171%
ND63	Williams County, North Dakota	2.3067369406%
ND64	Williston City, North Dakota	1.5016973817%

<b>State ID</b>	<b>Qualifying Subdivision</b>	<b>Consolidated State Allocation</b>
OH1	Aberdeen Village, Ohio	0.0087437716%
OH2	Ada Village, Ohio	0.0077636351%
OH3	Adams County, Ohio	0.3473544585%
OH4	Adams Township, Champaign County, Ohio	0.0001374611%
OH5	Adams Township, Clinton County, Ohio	0.0003122525%
OH6	Adams Township, Darke County, Ohio	0.0016731027%
OH7	Adams Township, Monroe County, Ohio	0.0000311703%
OH8	Adams Township, Muskingum County, Ohio	0.0001003092%
OH9	Adams Township, Seneca County, Ohio	0.0003810303%
OH10	Adams Township, Washington County, Ohio	0.0001169753%
OH11	Adamsville Village, Ohio	0.0000910884%
OH12	Addyston Village, Ohio	0.0025217854%
OH13	Adelphi Village, Ohio	0.0020068066%
OH14	Adena Village, Ohio	0.0003568983%
OH15	Aid Township, Ohio	0.0003303244%
OH16	Akron City, Ohio	0.8812077621%
OH17	Albany Village, Ohio	0.0019488925%
OH18	Alexander Township, Ohio	0.0001250626%
OH19	Alexandria Village, Ohio	0.0005560173%
OH20	Alger Village, Ohio	0.0005166462%
OH21	Allen County, Ohio	0.4092999560%
OH22	Allen Township, Darke County, Ohio	0.0006643202%
OH23	Allen Township, Hancock County, Ohio	0.0005903230%
OH24	Allen Township, Ottawa County, Ohio	0.0005976710%
OH25	Allen Township, Union County, Ohio	0.0028518922%
OH26	Alliance City, Ohio	0.0889490116%
OH27	Amanda Township, Fairfield County, Ohio	0.0018577114%
OH28	Amanda Township, Hancock County, Ohio	0.0001616361%
OH29	Amanda Village, Ohio	0.0005782400%
OH30	Amberley Village, Ohio	0.0192140009%
OH31	Amboy Township, Ohio	0.0017244001%
OH32	Amelia Village, Ohio	0.0138770427%
OH33	American Township, Ohio	0.0193901533%
OH34	Ames Township, Ohio	0.0004272973%
OH35	Amesville Village, Ohio	0.0000937970%
OH36	Amherst City, Ohio	0.0344767089%
OH37	Amherst Township, Ohio	0.0134400730%
OH38	Amsterdam Village, Ohio	0.0003984552%
OH39	Anderson Township, Ohio	0.0760877775%
OH40	Andover Township, Ohio	0.0010566751%
OH41	Andover Village, Ohio	0.0040505880%
OH42	Anna Village, Ohio	0.0028751504%
OH43	Ansonia Village, Ohio	0.0014885693%
OH44	Antioch Village, Ohio	0.0000311703%

<b>State ID</b>	<b>Qualifying Subdivision</b>	<b>Consolidated State Allocation</b>
OH45	Antwerp Village, Ohio	0.0009282725%
OH46	Apple Creek Village, Ohio	0.0004832518%
OH47	Aquilla Village, Ohio	0.0000095709%
OH48	Arcadia Village, Ohio	0.0000210830%
OH49	Arcanum Village, Ohio	0.0034200188%
OH50	Archbold Village, Ohio	0.0168893369%
OH51	Arlington Heights Village, Ohio	0.0024048815%
OH52	Arlington Village, Ohio	0.0017280808%
OH53	Ashland City, Ohio	0.0677959091%
OH54	Ashland County, Ohio	0.2064379332%
OH55	Ashley Village, Ohio	0.0012125812%
OH56	Ashtabula City, Ohio	0.0931048204%
OH57	Ashtabula County, Ohio	0.7429130666%
OH58	Ashtabula Township, Ohio	0.0174821031%
OH59	Ashville Village, Ohio	0.0024582550%
OH60	Athalia Village, Ohio	0.0000173855%
OH61	Athens City, Ohio	0.0700871751%
OH62	Athens County, Ohio	0.4584170235%
OH63	Athens Township, Athens County, Ohio	0.0025846274%
OH64	Athens Township, Harrison County, Ohio	0.0003148983%
OH65	Attica Village, Ohio	0.0007921419%
OH66	Atwater Township, Ohio	0.0004753019%
OH67	Auburn Township, Crawford County, Ohio	0.0007613308%
OH68	Auburn Township, Geauga County, Ohio	0.0067953249%
OH69	Auburn Township, Tuscarawas County, Ohio	0.0000098536%
OH70	Auglaize County, Ohio	0.1648586210%
OH71	Auglaize Township, Allen County, Ohio	0.0010226874%
OH72	Auglaize Township, Paulding County, Ohio	0.0000730923%
OH73	Augusta Township, Ohio	0.0004684152%
OH74	Aurelius Township, Ohio	0.0000083554%
OH75	Aurora City, Ohio	0.0294524674%
OH76	Austinburg Township, Ohio	0.0004813742%
OH77	Austintown Township, Ohio	0.0890063352%
OH78	Avon City, Ohio	0.0729757005%
OH79	Avon Lake City, Ohio	0.0663140992%
OH80	Bailey Lakes Village, Ohio	0.0000813388%
OH81	Bainbridge Township, Ohio	0.0406379571%
OH82	Bainbridge Village, Ohio	0.0022724133%
OH83	Bairdstown Village, Ohio	0.0000612234%
OH84	Ballville Township, Ohio	0.0021521086%
OH85	Baltic Village, Ohio	0.0009410120%
OH86	Baltimore Village, Ohio	0.0031532207%
OH87	Barberton City, Ohio	0.1164193916%
OH88	Barlow Township, Ohio	0.0003258598%
OH89	Barnesville Village, Ohio	0.0106861443%

<b>State ID</b>	<b>Qualifying Subdivision</b>	<b>Consolidated State Allocation</b>
OH90	Barnhill Village, Ohio	0.0006601909%
OH91	Bartlow Township, Ohio	0.0001082864%
OH92	Batavia Township, Ohio	0.0000517157%
OH93	Batavia Village, Ohio	0.0047750818%
OH94	Batesville Village, Ohio	0.0000517432%
OH95	Bath Township, Allen County, Ohio	0.0088564730%
OH96	Bath Township, Greene County, Ohio	0.0001754181%
OH97	Bath Township, Summit County, Ohio	0.0489522386%
OH98	Baughman Township, Ohio	0.0001353105%
OH99	Bay Township, Ohio	0.0000549583%
OH100	Bay View Village, Ohio	0.0012986334%
OH101	Bay Village City, Ohio	0.0295102794%
OH102	Bazetta Township, Ohio	0.0331455317%
OH103	Beach City Village, Ohio	0.0006531299%
OH104	Beachwood City, Ohio	0.0573216138%
OH105	Beallsville Village, Ohio	0.0001580913%
OH106	Bearfield Township, Ohio	0.0005486478%
OH107	Beaver Township, Mahoning County, Ohio	0.0148139167%
OH108	Beaver Township, Pike County, Ohio	0.0003380168%
OH109	Beaver Village, Ohio	0.0001859093%
OH110	Beavercreek City, Ohio	0.0843658046%
OH111	Beavercreek Township, Ohio	0.1348759090%
OH112	Beaverdam Village, Ohio	0.0000749971%
OH113	Bedford City, Ohio	0.0429793572%
OH114	Bedford Heights City, Ohio	0.0386687782%
OH115	Bedford Township, Ohio	0.0000306151%
OH116	Bellaire Village, Ohio	0.0010264323%
OH117	Bellbrook City, Ohio	0.0237949542%
OH118	Belle Center Village, Ohio	0.0005231767%
OH119	Belle Valley Village, Ohio	0.0001073626%
OH120	Bellefontaine City, Ohio	0.0729400123%
OH121	Bellevue City, Ohio	0.0299834456%
OH122	Bellville Village, Ohio	0.0011239941%
OH123	Belmont County, Ohio	0.4904799617%
OH124	Belmont Village, Ohio	0.0011248573%
OH125	Belmore Village, Ohio	0.0002483511%
OH126	Beloit Village, Ohio	0.0037587550%
OH127	Belpre City, Ohio	0.0099429019%
OH128	Belpre Township, Ohio	0.0009358025%
OH129	Bennington Township, Licking County, Ohio	0.0005560173%
OH130	Bennington Township, Morrow County, Ohio	0.0001476031%
OH131	Bentleyville Village, Ohio	0.0019992236%
OH132	Benton Ridge Village, Ohio	0.0000914068%
OH133	Benton Township, Hocking County, Ohio	0.0001089904%
OH134	Benton Township, Ottawa County, Ohio	0.0007968947%



<b>State ID</b>	<b>Qualifying Subdivision</b>	<b>Consolidated State Allocation</b>
OH135	Benton Township, Paulding County, Ohio	0.0002485139%
OH136	Benton Township, Pike County, Ohio	0.0003718185%
OH137	Berea City, Ohio	0.0293403849%
OH138	Bergholz Village, Ohio	0.0002390731%
OH139	Berkey Village, Ohio	0.0003639406%
OH140	Berkshire Township, Ohio	0.0000742397%
OH141	Berlin Heights Village, Ohio	0.0009142379%
OH142	Berlin Township, Delaware County, Ohio	0.0000164977%
OH143	Berlin Township, Erie County, Ohio	0.0001350579%
OH144	Berlin Township, Holmes County, Ohio	0.0000814306%
OH145	Berlin Township, Mahoning County, Ohio	0.0014985886%
OH146	Bern Township, Ohio	0.0001354845%
OH147	Berne Township, Ohio	0.0001629571%
OH148	Bethel Township, Clark County, Ohio	0.0138134025%
OH149	Bethel Township, Monroe County, Ohio	0.0000498724%
OH150	Bethel Village, Ohio	0.0057576798%
OH151	Bethesda Village, Ohio	0.0006889751%
OH152	Bethlehem Township, Coshocton County, Ohio	0.0000765378%
OH153	Bethlehem Township, Stark County, Ohio	0.0015140738%
OH154	Bettsville Village, Ohio	0.0009525757%
OH155	Beverly Village, Ohio	0.0019551589%
OH156	Bexley City, Ohio	0.0458668476%
OH157	Big Island Township, Ohio	0.0005578783%
OH158	Black Creek Township, Ohio	0.0001534027%
OH159	Blakeslee Village, Ohio	0.0000628635%
OH160	Blanchard Township, Hancock County, Ohio	0.0001475808%
OH161	Blanchard Township, Putnam County, Ohio	0.0006457128%
OH162	Blanchester Village, Ohio	0.0114641267%
OH163	Blendon Township, Ohio	0.0282639366%
OH164	Bloom Township, Fairfield County, Ohio	0.0118551321%
OH165	Bloom Township, Morgan County, Ohio	0.0001713719%
OH166	Bloom Township, Scioto County, Ohio	0.0000852977%
OH167	Bloom Township, Seneca County, Ohio	0.0009926842%
OH168	Bloomdale Village, Ohio	0.0005693772%
OH169	Bloomfield Township, Jackson County, Ohio	0.0013260530%
OH170	Bloomfield Township, Logan County, Ohio	0.0000099754%
OH171	Bloomington Village, Ohio	0.0002078369%
OH172	Bloomington Village, Ohio	0.0002231349%
OH173	Bloomington Township, Ohio	0.0001784118%
OH174	Bloomville Village, Ohio	0.0004411930%

<b>State ID</b>	<b>Qualifying Subdivision</b>	<b>Consolidated State Allocation</b>
OH175	Blue Ash City, Ohio	0.0851895858%
OH176	Blue Creek Township, Ohio	0.0000767469%
OH177	Blue Rock Township, Ohio	0.0001103402%
OH178	Bluffton Village, Ohio	0.0052836661%
OH179	Boardman Township, Ohio	0.1408673271%
OH180	Bokescreek Township, Ohio	0.0013367015%
OH181	Bolivar Village, Ohio	0.0004434118%
OH182	Boston Heights Village, Ohio	0.0077201699%
OH183	Boston Township, Ohio	0.0003662503%
OH184	Botkins Village, Ohio	0.0019522626%
OH185	Bowerston Village, Ohio	0.0000572542%
OH186	Bowersville Village, Ohio	0.0000916319%
OH187	Bowling Green City, Ohio	0.0752741164%
OH188	Bowling Green Township, Ohio	0.0000370678%
OH189	Braceville Township, Ohio	0.0037680877%
OH190	Bradford Village, Ohio	0.0028661348%
OH191	Bradner Village, Ohio	0.0009183503%
OH192	Brady Lake Village, Ohio	0.0002559318%
OH193	Brady Township, Ohio	0.0005029083%
OH194	Bratenahl Village, Ohio	0.0051323943%
OH195	Bratton Township, Ohio	0.0000790580%
OH196	Brecksville City, Ohio	0.0241013127%
OH197	Bremen Village, Ohio	0.0006844200%
OH198	Brewster Village, Ohio	0.0058880648%
OH199	Brice Village, Ohio	0.0005574892%
OH200	Bridgeport Village, Ohio	0.0050477971%
OH201	Bridgewater Township, Ohio	0.0004164709%
OH202	Brighton Township, Ohio	0.0000194784%
OH203	Brimfield Township, Ohio	0.0111960000%
OH204	Bristol Township, Morgan County, Ohio	0.0001285289%
OH205	Bristol Township, Trumbull County, Ohio	0.0252513027%
OH206	Broadview Heights City, Ohio	0.0226789401%
OH207	Bronson Township, Ohio	0.0009334281%
OH208	Brook Park City, Ohio	0.0389572037%
OH209	Brookfield Township, Noble County, Ohio	0.0000517432%
OH210	Brookfield Township, Trumbull County, Ohio	0.0346459468%
OH211	Brooklyn City, Ohio	0.0212407634%
OH212	Brooklyn Heights Village, Ohio	0.0100909430%
OH213	Brookside Village, Ohio	0.0001124857%
OH214	Brookville City, Ohio	0.0216648650%
OH215	Broughton Village, Ohio	0.0000073092%
OH216	Brown County, Ohio	0.4653422837%
OH217	Brown Township, Carroll County, Ohio	0.0009477238%
OH218	Brown Township, Darke County, Ohio	0.0007873425%
OH219	Brown Township, Delaware County, Ohio	0.0000082489%

<b>State ID</b>	<b>Qualifying Subdivision</b>	<b>Consolidated State Allocation</b>
OH220	Brown Township, Franklin County, Ohio	0.0003894787%
OH221	Brown Township, Knox County, Ohio	0.0039027192%
OH222	Brown Township, Miami County, Ohio	0.0006132702%
OH223	Brown Township, Paulding County, Ohio	0.0001315662%
OH224	Brown Township, Vinton County, Ohio	0.0000390135%
OH225	Brunswick City, Ohio	0.1197413086%
OH226	Brunswick Hills Township, Ohio	0.0200631640%
OH227	Brush Creek Township, Jefferson County, Ohio	0.0001275057%
OH228	Brush Creek Township, Scioto County, Ohio	0.0011088700%
OH229	Brushcreek Township, Ohio	0.0059850824%
OH230	Bryan City, Ohio	0.0285400457%
OH231	Buchtel Village, Ohio	0.0001849243%
OH232	Buckeye Lake Village, Ohio	0.0040562680%
OH233	Buckland Village, Ohio	0.0001068314%
OH234	Bucks Township, Ohio	0.0002857543%
OH235	Bucyrus City, Ohio	0.0467130847%
OH236	Bucyrus Township, Ohio	0.0002175231%
OH237	Buffalo Township, Ohio	0.0000689910%
OH238	Burbank Village, Ohio	0.0001559017%
OH239	Burgoon Village, Ohio	0.0001532454%
OH240	Burkettsville Village, Ohio	0.0000203512%
OH241	Burlington Township, Ohio	0.0012973736%
OH242	Burton Township, Ohio	0.0022682986%
OH243	Burton Village, Ohio	0.0036177927%
OH244	Butler County, Ohio	2.6887406714%
OH245	Butler Township, Columbiana County, Ohio	0.0017704304%
OH246	Butler Township, Darke County, Ohio	0.0006643202%
OH247	Butler Township, Mercer County, Ohio	0.0021025197%
OH248	Butler Township, Montgomery County, Ohio	0.0308007959%
OH249	Butler Township, Richland County, Ohio	0.0003925059%
OH250	Butler Village, Ohio	0.0004817118%
OH251	Butlerville Village, Ohio	0.0001866800%
OH252	Byesville Village, Ohio	0.0018493145%
OH253	Byrd Township, Ohio	0.0018293707%
OH254	Cadiz Township, Ohio	0.0013359320%
OH255	Cadiz Village, Ohio	0.0042081859%
OH256	Caesarscreek Township, Ohio	0.0004643421%
OH257	Cairo Village, Ohio	0.0000409075%
OH258	Caldwell Village, Ohio	0.0017937650%
OH259	Caledonia Village, Ohio	0.0007098142%
OH260	Cambridge City, Ohio	0.0668200845%
OH261	Cambridge Township, Ohio	0.0000951853%
OH262	Camden Township, Ohio	0.0003116539%
OH263	Camden Village, Ohio	0.0031099397%

<b>State ID</b>	<b>Qualifying Subdivision</b>	<b>Consolidated State Allocation</b>
OH264	Camp Creek Township, Ohio	0.0001943597%
OH265	Campbell City, Ohio	0.0206854359%
OH266	Canaan Township, Morrow County, Ohio	0.0000885618%
OH267	Canaan Township, Wayne County, Ohio	0.0002435589%
OH268	Canal Fulton City, Ohio	0.0143391696%
OH269	Canal Winchester City, Ohio	0.0017001990%
OH270	Canfield City, Ohio	0.0340253310%
OH271	Canfield Township, Ohio	0.0024198521%
OH272	Canton City, Ohio	0.4906093929%
OH273	Canton Township, Ohio	0.0238293446%
OH274	Cardington Village, Ohio	0.0026450469%
OH275	Carey Village, Ohio	0.0048237347%
OH276	Carlisle Township, Ohio	0.0046455904%
OH277	Carlisle Village, Ohio	0.0081658806%
OH278	Carroll County, Ohio	0.1274960868%
OH279	Carroll Township, Ohio	0.0031394902%
OH280	Carroll Village, Ohio	0.0008718207%
OH281	Carrollton Village, Ohio	0.0061329714%
OH282	Carryall Township, Ohio	0.0000511646%
OH283	Carthage Township, Ohio	0.0002397033%
OH284	Cass Township, Muskingum County, Ohio	0.0002006185%
OH285	Cass Township, Richland County, Ohio	0.0007850118%
OH286	Casstown Village, Ohio	0.0005337723%
OH287	Castalia Village, Ohio	0.0011427974%
OH288	Castine Village, Ohio	0.0005289957%
OH289	Catawba Island Township, Ohio	0.0060247984%
OH290	Catawba Village, Ohio	0.0002313575%
OH291	Cecil Village, Ohio	0.0000109638%
OH292	Cedarville Township, Ohio	0.0036837809%
OH293	Cedarville Village, Ohio	0.0036321873%
OH294	Celina City, Ohio	0.0165674940%
OH295	Center Township, Carroll County, Ohio	0.0001634007%
OH296	Center Township, Columbiana County, Ohio	0.0003327877%
OH297	Center Township, Guernsey County, Ohio	0.0001903706%
OH298	Center Township, Mercer County, Ohio	0.0004241134%
OH299	Center Township, Monroe County, Ohio	0.0005361288%
OH300	Center Township, Morgan County, Ohio	0.0000535537%
OH301	Center Township, Noble County, Ohio	0.0001724774%
OH302	Center Township, Williams County, Ohio	0.0005107662%
OH303	Center Township, Wood County, Ohio	0.0002510158%
OH304	Centerburg Village, Ohio	0.0041342364%
OH305	Centerville City, Ohio	0.0591550598%
OH306	Centerville Village, Ohio	0.0005060807%
OH307	Cessna Township, Ohio	0.0001110677%

<b>State ID</b>	<b>Qualifying Subdivision</b>	<b>Consolidated State Allocation</b>
OH308	Chagrin Falls Township, Ohio	0.0000039510%
OH309	Chagrin Falls Village, Ohio	0.0125168784%
OH310	Champaign County, Ohio	0.2269483026%
OH311	Champion Township, Ohio	0.0283714840%
OH312	Chardon City, Ohio	0.0479405386%
OH313	Chardon Township, Ohio	0.0039336317%
OH314	Charlestown Township, Ohio	0.0000121872%
OH315	Chatfield Township, Ohio	0.0008265878%
OH316	Chatfield Village, Ohio	0.0000870092%
OH317	Chatham Township, Ohio	0.0003778818%
OH318	Chauncey Village, Ohio	0.0000833751%
OH319	Cherry Fork Village, Ohio	0.0004264208%
OH320	Cherry Valley Township, Ohio	0.0004696334%
OH321	Chesapeake Village, Ohio	0.0021905725%
OH322	Cheshire Township, Ohio	0.0010496489%
OH323	Cheshire Village, Ohio	0.0001686936%
OH324	Chester Township, Clinton County, Ohio	0.0019181224%
OH325	Chester Township, Geauga County, Ohio	0.0252766944%
OH326	Chester Township, Morrow County, Ohio	0.0005136587%
OH327	Chester Township, Wayne County, Ohio	0.0004213956%
OH328	Chesterhill Village, Ohio	0.0000958805%
OH329	Chesterville Village, Ohio	0.0000531371%
OH330	Cheviot City, Ohio	0.0177109500%
OH331	Chickasaw Village, Ohio	0.0003251707%
OH332	Chillicothe City, Ohio	0.3116747707%
OH333	Chilo Village, Ohio	0.0001537865%
OH334	Chippewa Lake Village, Ohio	0.0005077787%
OH335	Chippewa Township, Ohio	0.0025863636%
OH336	Christiansburg Village, Ohio	0.0002537744%
OH337	Cincinnati City, Ohio	1.9225774768%
OH338	Circleville City, Ohio	0.3452050773%
OH339	Circleville Township, Ohio	0.0006412839%
OH340	Claibourne Township, Ohio	0.0000211028%
OH341	Claridon Township, Ohio	0.0025745668%
OH342	Clarington Village, Ohio	0.0000498724%
OH343	Clark County, Ohio	1.2151983585%
OH344	Clark Township, Brown County, Ohio	0.0053640868%
OH345	Clark Township, Clinton County, Ohio	0.0010928837%
OH346	Clarksburg Village, Ohio	0.0000295119%
OH347	Clarksfield Township, Ohio	0.0007412517%
OH348	Clarksville Village, Ohio	0.0004237712%
OH349	Clay Center Village, Ohio	0.0000618280%
OH350	Clay Township, Auglaize County, Ohio	0.0004451307%
OH351	Clay Township, Highland County, Ohio	0.0003613635%
OH352	Clay Township, Montgomery County, Ohio	0.0058148642%
OH353	Clay Township, Muskingum County, Ohio	0.0004012369%

<b>State ID</b>	<b>Qualifying Subdivision</b>	<b>Consolidated State Allocation</b>
OH354	Clay Township, Ottawa County, Ohio	0.0026311263%
OH355	Clay Township, Scioto County, Ohio	0.0064826249%
OH356	0.0000492680%	
OH357	Clayton City, Ohio	0.0375148659%
OH358	Clayton Township, Ohio	0.0004303120%
OH359	Clear Creek Township, Ohio	0.0874295648%
OH360	Clearcreek Township, Ohio	0.0010918129%
OH361	Clermont County, Ohio	1.9148422650%
OH362	Cleveland City, Ohio	1.8006406770%
OH363	Cleveland Heights City, Ohio	0.0861404621%
OH364	Cleves Village, Ohio	0.0031981583%
OH365	Clifton Village, Ohio	0.0002996729%
OH366	Clinton County, Ohio	0.4003299792%
OH367	Clinton Township, Franklin County, Ohio	0.0107832149%
OH368	Clinton Township, Fulton County, Ohio	0.0006481787%
OH369	Clinton Township, Seneca County, Ohio	0.0007420064%
OH370	Clinton Township, Shelby County, Ohio	0.0005501831%
OH371	Clinton Township, Vinton County, Ohio	0.0002860993%
OH372	Clinton Township, Wayne County, Ohio	0.0001933007%
OH373	Clinton Village, Ohio	0.0011373034%
OH374	Cloverdale Village, Ohio	0.0001986809%
OH375	Clyde City, Ohio	0.0219912947%
OH376	Coal Grove Village, Ohio	0.0050070228%
OH377	Coal Township, Jackson County, Ohio	0.0004972699%
OH378	Coal Township, Perry County, Ohio	0.0003550074%
OH379	Coalton Village, Ohio	0.0024310971%
OH380	Coitsville Township, Ohio	0.0048028536%
OH381	Coldwater Village, Ohio	0.0054593322%
OH382	Colerain Township, Belmont County, Ohio	0.0006046108%
OH383	Colerain Township, Hamilton County, Ohio	0.1398087860%
OH384	College Corner Village, Ohio	0.0022611881%
OH385	College Township, Ohio	0.0028608916%
OH386	Columbia Township, Hamilton County, Ohio	0.0091268592%
OH387	Columbia Township, Lorain County, Ohio	0.0044508068%
OH388	Columbia Township, Meigs County, Ohio	0.0000676625%
OH389	Columbiana City, Ohio	0.0212455929%
OH390	Columbiana County, Ohio	0.6832396894%
OH391	Columbus City, Ohio	4.0358741733%
OH392	Columbus Grove Village, Ohio	0.0013907661%
OH393	Commercial Point Village, Ohio	0.0008841945%
OH394	Concord Township, Delaware County, Ohio	0.0132064120%

<b>State ID</b>	<b>Qualifying Subdivision</b>	<b>Consolidated State Allocation</b>
OH395	Concord Township, Fayette County, Ohio	0.0003201811%
OH396	Concord Township, Highland County, Ohio	0.0000677557%
OH397	Concord Township, Lake County, Ohio	0.0329119594%
OH398	Concord Township, Miami County, Ohio	0.0048266640%
OH399	Concord Township, Ross County, Ohio	0.0034233759%
OH400	Conesville Village, Ohio	0.0001949904%
OH401	Congress Township, Morrow County, Ohio	0.0000354247%
OH402	Congress Township, Wayne County, Ohio	0.0000386601%
OH403	Congress Village, Ohio	0.0001394121%
OH404	Conneaut City, Ohio	0.0500864015%
OH405	Continental Village, Ohio	0.0013742094%
OH406	Convoy Village, Ohio	0.0015735393%
OH407	Coolville Village, Ohio	0.0002918128%
OH408	Copley Township, Ohio	0.0644889601%
OH409	Corning Village, Ohio	0.0010865378%
OH410	Cortland City, Ohio	0.0349699000%
OH411	Corwin Village, Ohio	0.0004993129%
OH412	Coshocton City, Ohio	0.0177337984%
OH413	Coshocton County, Ohio	0.1889793769%
OH414	Coventry Township, Ohio	0.0112670146%
OH415	Covington Village, Ohio	0.0077226624%
OH416	Craig Beach Village, Ohio	0.0004176394%
OH417	Cranberry Township, Ohio	0.0001631423%
OH418	Crane Township, Paulding County, Ohio	0.0001169477%
OH419	Crane Township, Wyandot County, Ohio	0.0005667045%
OH420	Crawford County, Ohio	0.2595376809%
OH421	Crawford Township, Coshocton County, Ohio	0.0002372670%
OH422	Crawford Township, Wyandot County, Ohio	0.0001079437%
OH423	Crestline Village, Ohio	0.0166501207%
OH424	Creston Village, Ohio	0.0007596505%
OH425	Cridersville Village, Ohio	0.0045581388%
OH426	Crooksville Village, Ohio	0.0043353934%
OH427	Crosby Township, Ohio	0.0044757516%
OH428	Cross Creek Township, Ohio	0.0061202713%
OH429	Crown City Village, Ohio	0.0005435682%
OH430	Cumberland Village, Ohio	0.0007050617%
OH431	Custar Village, Ohio	0.0000244893%
OH432	Cuyahoga Falls City, Ohio	0.1811685822%
OH433	Cuyahoga Heights Village, Ohio	0.0193798260%
OH434	Cygnets Village, Ohio	0.0002510158%
OH435	Cynthian Township, Ohio	0.0000266218%
OH436	Dallas Township, Ohio	0.0001522662%
OH437	Dalton Village, Ohio	0.0011945985%

<b>State ID</b>	<b>Qualifying Subdivision</b>	<b>Consolidated State Allocation</b>
OH438	Damascus Township, Ohio	0.0007850761%
OH439	Danbury Township, Ohio	0.0038539475%
OH440	Danville Village, Ohio	0.0021828768%
OH441	Darby Township, Madison County, Ohio	0.0011346056%
OH442	Darby Township, Union County, Ohio	0.0004220559%
OH443	Darbyville Village, Ohio	0.0000242911%
OH444	Darke County, Ohio	0.2651621760%
OH445	Dayton City, Ohio	1.3353086202%
OH446	De Graff Village, Ohio	0.0013067754%
OH447	Decatur Township, Lawrence County, Ohio	0.0001043130%
OH448	Decatur Township, Washington County, Ohio	0.0001169753%
OH449	Deer Park City, Ohio	0.0107468140%
OH450	Deercreek Township, Ohio	0.0004275226%
OH451	Deerfield Township, Portage County, Ohio	0.0008693556%
OH452	Deerfield Township, Ross County, Ohio	0.0015346168%
OH453	Deerfield Township, Warren County, Ohio	0.1151454582%
OH454	Deersville Village, Ohio	0.0000209231%
OH455	Defiance City, Ohio	0.0658767007%
OH456	Defiance County, Ohio	0.1709704524%
OH457	Defiance Township, Ohio	0.0007172505%
OH458	Delaware City, Ohio	0.1151374756%
OH459	Delaware County, Ohio	0.4816174702%
OH460	Delaware Township, Defiance County, Ohio	0.0015007088%
OH461	Delaware Township, Delaware County, Ohio	0.0075064553%
OH462	Delaware Township, Hancock County, Ohio	0.0001335254%
OH463	Delhi Township, Ohio	0.0630446356%
OH464	Dellroy Village, Ohio	0.0002505477%
OH465	Delphos City, Ohio	0.0171051813%
OH466	Delta Village, Ohio	0.0085241620%
OH467	Dennison Village, Ohio	0.0062570335%
OH468	Deshler Village, Ohio	0.0009475056%
OH469	Dexter City Village, Ohio	0.0000689910%
OH470	Dillonvale Village, Ohio	0.0012431801%
OH471	Dinsmore Township, Ohio	0.0004170743%
OH472	Dodson Township, Ohio	0.0105924667%
OH473	Donnelsville Village, Ohio	0.0002721853%
OH474	Dorset Township, Ohio	0.0001174083%
OH475	Dover City, Ohio	0.0416708574%
OH476	Dover Township, Athens County, Ohio	0.0005002505%
OH477	Dover Township, Tuscarawas County, Ohio	0.0000886824%
OH478	Dover Township, Union County, Ohio	0.0005124965%



<b>State ID</b>	<b>Qualifying Subdivision</b>	<b>Consolidated State Allocation</b>
OH479	Doylestown Village, Ohio	0.0020721837%
OH480	Dresden Village, Ohio	0.0028086586%
OH481	Dublin City, Ohio	0.0949912950%
OH482	Dublin Township, Ohio	0.0004331371%
OH483	Duchouquet Township, Ohio	0.0010861190%
OH484	Dunham Township, Ohio	0.0004344797%
OH485	Dunkirk Village, Ohio	0.0005233559%
OH486	Dupont Village, Ohio	0.0006622696%
OH487	Eagle Township, Brown County, Ohio	0.0090538344%
OH488	Eagle Township, Vinton County, Ohio	0.0002210767%
OH489	East Canton Village, Ohio	0.0024838727%
OH490	East Cleveland City, Ohio	0.0558083674%
OH491	East Liverpool City, Ohio	0.0368861843%
OH492	East Palestine Village, Ohio	0.0165861370%
OH493	East Sparta Village, Ohio	0.0004354199%
OH494	East Union Township, Ohio	0.0003556733%
OH495	Eastlake City, Ohio	0.0700788770%
OH496	Eaton City, Ohio	0.0615604375%
OH497	Eaton Township, Ohio	0.0004480024%
OH498	Eden Township, Licking County, Ohio	0.0004448138%
OH499	Eden Township, Seneca County, Ohio	0.0001102982%
OH500	Eden Township, Wyandot County, Ohio	0.0000944507%
OH501	Edgerton Village, Ohio	0.0042354308%
OH502	Edinburg Township, Ohio	0.0011740363%
OH503	Edison Village, Ohio	0.0001948360%
OH504	Edon Village, Ohio	0.0013908558%
OH505	Eldorado Village, Ohio	0.0003273621%
OH506	Elgin Village, Ohio	0.0000619504%
OH507	Elida Village, Ohio	0.0011181382%
OH508	Elizabeth Township, Lawrence County, Ohio	0.0009562023%
OH509	Elizabeth Township, Miami County, Ohio	0.0000454274%
OH510	Elk Township, Noble County, Ohio	0.0000344955%
OH511	Elk Township, Vinton County, Ohio	0.0002600903%
OH512	Elkrun Township, Ohio	0.0004259682%
OH513	Ellsworth Township, Ohio	0.0001965362%
OH514	Elmore Village, Ohio	0.0016556174%
OH515	Elmwood Place Village, Ohio	0.0045008025%
OH516	Elyria City, Ohio	0.2638149975%
OH517	Elyria Township, Ohio	0.0007693955%
OH518	Empire Village, Ohio	0.0010041070%
OH519	Englewood City, Ohio	0.0628005329%
OH520	Enon Village, Ohio	0.0038378123%
OH521	Erie County, Ohio	0.4532438208%
OH522	Erie Township, Ohio	0.0006045408%
OH523	Euclid City, Ohio	0.0936790366%
OH524	Evendale Village, Ohio	0.0340357530%
OH525	Fairborn City, Ohio	0.1544298717%

<b>State ID</b>	<b>Qualifying Subdivision</b>	<b>Consolidated State Allocation</b>
OH526	Fairfax Village, Ohio	0.0079411190%
OH527	Fairfield City, Ohio	0.2893759753%
OH528	Fairfield County, Ohio	0.6244843622%
OH529	Fairfield Township, Butler County, Ohio	0.0801075425%
OH530	Fairfield Township, Columbiana County, Ohio	0.0024759402%
OH531	Fairfield Township, Huron County, Ohio	0.0006726173%
OH532	Fairfield Township, Tuscarawas County, Ohio	0.0004138510%
OH533	Fairfield Township, Washington County, Ohio	0.0000501323%
OH534	Fairlawn City, Ohio	0.0675346202%
OH535	Fairport Harbor Village, Ohio	0.0091069372%
OH536	Fairview Park City, Ohio	0.0218966352%
OH537	Fairview Village, Ohio	0.0000924858%
OH538	Falls Township, Hocking County, Ohio	0.0002873384%
OH539	Falls Township, Muskingum County, Ohio	0.0022068032%
OH540	Farmer Township, Ohio	0.0002869002%
OH541	Farmersville Village, Ohio	0.0013667928%
OH542	Farmington Township, Ohio	0.0015345154%
OH543	Fayette County, Ohio	0.2554820842%
OH544	Fayette Township, Ohio	0.0013386832%
OH545	Fayette Village, Ohio	0.0012352086%
OH546	Fayetteville Village, Ohio	0.0029455968%
OH547	Fearing Township, Ohio	0.0004177690%
OH548	Felicity Village, Ohio	0.0030684641%
OH549	Findlay City, Ohio	0.1162163280%
OH550	Fitchville Township, Ohio	0.0003431721%
OH551	Flatrock Township, Ohio	0.0001691974%
OH552	Fletcher Village, Ohio	0.0012151836%
OH553	Florence Township, Erie County, Ohio	0.0013194115%
OH554	Florence Township, Williams County, Ohio	0.0002671700%
OH555	Florida Village, Ohio	0.0015566164%
OH556	Flushing Township, Ohio	0.0005905501%
OH557	Flushing Village, Ohio	0.0004640036%
OH558	Forest Park City, Ohio	0.0861415180%
OH559	Forest Village, Ohio	0.0023324226%
OH560	Fort Jennings Village, Ohio	0.0004221969%
OH561	Fort Loramie Village, Ohio	0.0012778446%
OH562	Fort Recovery Village, Ohio	0.0009926059%
OH563	Fostoria City, Ohio	0.0512205361%
OH564	Fowler Township, Ohio	0.0047569976%
OH565	Frankfort Village, Ohio	0.0079678326%
OH566	Franklin City, Ohio	0.0535002847%
OH567	Franklin County, Ohio	5.7883029997%
OH568	Franklin Township, Adams County, Ohio	0.0010014012%

<b>State ID</b>	<b>Qualifying Subdivision</b>	<b>Consolidated State Allocation</b>
OH569	Franklin Township, Brown County, Ohio	0.0023874837%
OH570	Franklin Township, Clermont County, Ohio	0.0034132353%
OH571	Franklin Township, Columbiana County, Ohio	0.0006123293%
OH572	Franklin Township, Coshocton County, Ohio	0.0002449208%
OH573	Franklin Township, Darke County, Ohio	0.0004797868%
OH574	Franklin Township, Franklin County, Ohio	0.0440874644%
OH575	Franklin Township, Fulton County, Ohio	0.0000733787%
OH576	Franklin Township, Jackson County, Ohio	0.0003038871%
OH577	Franklin Township, Mercer County, Ohio	0.0012091744%
OH578	Franklin Township, Portage County, Ohio	0.0001990581%
OH579	Franklin Township, Richland County, Ohio	0.0008563765%
OH580	Franklin Township, Shelby County, Ohio	0.0011802315%
OH581	Franklin Township, Tuscarawas County, Ohio	0.0031235899%
OH582	Franklin Township, Warren County, Ohio	0.0035372089%
OH583	Frazeysburg Village, Ohio	0.0003209896%
OH584	Fredericksburg Village, Ohio	0.0001198464%
OH585	Fredericktown Village, Ohio	0.0055729507%
OH586	Freedom Township, Portage County, Ohio	0.0004265530%
OH587	Freedom Township, Wood County, Ohio	0.0012305895%
OH588	Freeport Township, Ohio	0.0002576440%
OH589	Freeport Village, Ohio	0.0001049661%
OH590	Fremont City, Ohio	0.0724844646%
OH591	Fulton County, Ohio	0.1830065436%
OH592	Fulton Village, Ohio	0.0001234266%
OH593	Fultonham Village, Ohio	0.0000100309%
OH594	Gahanna City, Ohio	0.0724048588%
OH595	Galena Village, Ohio	0.0001402305%
OH596	Galion City, Ohio	0.0440049221%
OH597	Gallia County, Ohio	0.3272280412%
OH598	Gallipolis Village, Ohio	0.0421733929%
OH599	Gambier Village, Ohio	0.0019348227%
OH600	Gann Village, Ohio	0.0000330739%
OH601	Garfield Heights City, Ohio	0.0512449222%
OH602	Garrettsville Village, Ohio	0.0040959299%
OH603	Gaspar Township, Ohio	0.0060234621%
OH604	Gates Mills Village, Ohio	0.0065784730%
OH605	Geauga County, Ohio	0.4034987358%
OH606	Geneva City, Ohio	0.0306905423%

<b>State ID</b>	<b>Qualifying Subdivision</b>	<b>Consolidated State Allocation</b>
OH607	Geneva Township, Ohio	0.0015497902%
OH608	Geneva-On-The-Lake Village, Ohio	0.0052011898%
OH609	Genoa Township, Ohio	0.0490971668%
OH610	Genoa Village, Ohio	0.0023769444%
OH611	Georgetown Village, Ohio	0.0263243336%
OH612	German Township, Auglaize County, Ohio	0.0003115915%
OH613	German Township, Clark County, Ohio	0.0120986353%
OH614	German Township, Fulton County, Ohio	0.0012718979%
OH615	German Township, Harrison County, Ohio	0.0002671864%
OH616	German Township, Montgomery County, Ohio	0.0069298793%
OH617	Germantown City, Ohio	0.0166173231%
OH618	Gettysburg Village, Ohio	0.0016993673%
OH619	Gibson Township, Ohio	0.0000992606%
OH620	Gibsonburg Village, Ohio	0.0033999699%
OH621	Gilboa Village, Ohio	0.0001572890%
OH622	Gilead Township, Ohio	0.0002952061%
OH623	Girard City, Ohio	0.0699056997%
OH624	Glandorf Village, Ohio	0.0007698884%
OH625	Glendale Village, Ohio	0.0089682038%
OH626	Glenford Village, Ohio	0.0004004647%
OH627	Glenmont Village, Ohio	0.0000756142%
OH628	Glenwillow Village, Ohio	0.0043105790%
OH629	Gloria Glens Park Village, Ohio	0.0002361762%
OH630	Glouster Village, Ohio	0.0025846274%
OH631	Gnadenhutten Village, Ohio	0.0020889623%
OH632	Golf Manor Village, Ohio	0.0149804075%
OH633	Good Hope Township, Ohio	0.0000544952%
OH634	Gordon Village, Ohio	0.0000369067%
OH635	Gorham Township, Ohio	0.0003913532%
OH636	Goshen Township, Auglaize County, Ohio	0.0000178052%
OH637	Goshen Township, Belmont County, Ohio	0.0007592787%
OH638	Goshen Township, Champaign County, Ohio	0.0009305060%
OH639	Goshen Township, Clermont County, Ohio	0.0551461609%
OH640	Goshen Township, Hardin County, Ohio	0.0002665626%
OH641	Goshen Township, Mahoning County, Ohio	0.0098390939%
OH642	Goshen Township, Tuscarawas County, Ohio	0.0000492680%
OH643	Grafton Township, Ohio	0.0022594905%
OH644	Grafton Village, Ohio	0.0066908189%
OH645	Grand Prairie Township, Ohio	0.0006880499%
OH646	Grand Rapids Township, Ohio	0.0003306061%

<b>State ID</b>	<b>Qualifying Subdivision</b>	<b>Consolidated State Allocation</b>
OH647	Grand Rapids Village, Ohio	0.0005020315%
OH648	Grand River Village, Ohio	0.0044444886%
OH649	Grand Township, Ohio	0.0000371919%
OH650	Grandview Heights City, Ohio	0.0363742583%
OH651	Grandview Township, Ohio	0.0005932320%
OH652	Granger Township, Ohio	0.0028459226%
OH653	Granville Township, Licking County, Ohio	0.0126030583%
OH654	Granville Township, Mercer County, Ohio	0.0015971931%
OH655	Granville Village, Ohio	0.0103882561%
OH656	Gratitot Village, Ohio	0.0002067581%
OH657	Gratis Village, Ohio	0.0064162966%
OH658	Graysville Village, Ohio	0.0000309746%
OH659	Green Camp Township, Ohio	0.0011901403%
OH660	Green Camp Village, Ohio	0.0002045554%
OH661	Green City, Ohio	0.0847580205%
OH662	Green Creek Township, Ohio	0.0006872280%
OH663	Green Springs Village, Ohio	0.0016423298%
OH664	Green Township, Adams County, Ohio	0.0000263527%
OH665	Green Township, Brown County, Ohio	0.0034727036%
OH666	Green Township, Clark County, Ohio	0.0007485095%
OH667	Green Township, Clinton County, Ohio	0.0001561262%
OH668	Green Township, Fayette County, Ohio	0.0001235787%
OH669	Green Township, Gallia County, Ohio	0.0009184428%
OH670	Green Township, Hamilton County, Ohio	0.0953852812%
OH671	Green Township, Harrison County, Ohio	0.0005725423%
OH672	Green Township, Hocking County, Ohio	0.0033142996%
OH673	Green Township, Mahoning County, Ohio	0.0033902496%
OH674	Green Township, Monroe County, Ohio	0.0000062341%
OH675	Green Township, Ross County, Ohio	0.0105357346%
OH676	Green Township, Scioto County, Ohio	0.0218077775%
OH677	Green Township, Shelby County, Ohio	0.0000621174%
OH678	Greene County, Ohio	0.9063855073%
OH679	Greene Township, Ohio	0.0000341003%
OH680	Greenfield Township, Fairfield County, Ohio	0.0084982150%
OH681	Greenfield Township, Huron County, Ohio	0.0011256045%
OH682	Greenfield Village, Ohio	0.0148836578%
OH683	Greenhills Village, Ohio	0.0082250286%
OH684	Greensburg Township, Ohio	0.0001324539%
OH685	Greenville City, Ohio	0.0550893674%
OH686	Greenville Township, Ohio	0.0140737464%
OH687	Greenwich Village, Ohio	0.0017844949%
OH688	Groton Township, Ohio	0.0005921768%
OH689	Grove City, Ohio	0.0733060057%

<b>State ID</b>	<b>Qualifying Subdivision</b>	<b>Consolidated State Allocation</b>
OH690	Groveport City, Ohio	0.0125549613%
OH691	Grover Hill Village, Ohio	0.0001863854%
OH692	Guernsey County, Ohio	0.2910222727%
OH693	Guilford Township, Ohio	0.0060579183%
OH694	Gustavus Township, Ohio	0.0000511505%
OH695	Guyan Township, Ohio	0.0003561309%
OH696	Hambden Township, Ohio	0.0039432026%
OH697	Hamden Village, Ohio	0.0009493296%
OH698	Hamer Township, Ohio	0.0000451704%
OH699	Hamersville Village, Ohio	0.0007131445%
OH700	Hamilton City, Ohio	0.6764224012%
OH701	Hamilton County, Ohio	5.8561869769%
OH702	Hamilton Township, Franklin County, Ohio	0.0255910434%
OH703	Hamilton Township, Jackson County, Ohio	0.0005248960%
OH704	Hamilton Township, Lawrence County, Ohio	0.0009909733%
OH705	Hamilton Township, Warren County, Ohio	0.0450761424%
OH706	Hamler Village, Ohio	0.0004060738%
OH707	Hancock County, Ohio	0.2855617267%
OH708	Hanging Rock Village, Ohio	0.0019993320%
OH709	Hanover Township, Butler County, Ohio	0.0098235954%
OH710	Hanover Township, Columbiana County, Ohio	0.0013178391%
OH711	Hanover Township, Licking County, Ohio	0.0043184009%
OH712	Hanover Village, Ohio	0.0008062251%
OH713	Hanoverton Village, Ohio	0.0010440744%
OH714	Harbor View Village, Ohio	0.0001526700%
OH715	Hardin County, Ohio	0.2235793641%
OH716	Harding Township, Ohio	0.0000272955%
OH717	Hardy Township, Ohio	0.0013901375%
OH718	Harlan Township, Ohio	0.0030485156%
OH719	Harlem Township, Ohio	0.0049245646%
OH720	Harmony Township, Clark County, Ohio	0.0018916876%
OH721	Harmony Township, Morrow County, Ohio	0.0001180824%
OH722	Harpersfield Township, Ohio	0.0005048559%
OH723	Harpster Village, Ohio	0.0000822938%
OH724	Harris Township, Ohio	0.0004190567%
OH725	Harrisburg Village, Ohio	0.0002978367%
OH726	Harrison City, Ohio	0.0560804997%
OH727	Harrison County, Ohio	0.0770641930%
OH728	Harrison Township, Champaign County, Ohio	0.0001374611%
OH729	Harrison Township, Gallia County, Ohio	0.0002811560%

<b>State ID</b>	<b>Qualifying Subdivision</b>	<b>Consolidated State Allocation</b>
OH730	Harrison Township, Hamilton County, Ohio	0.0022712769%
OH731	Harrison Township, Henry County, Ohio	0.0000203037%
OH732	Harrison Township, Knox County, Ohio	0.0000165369%
OH733	Harrison Township, Licking County, Ohio	0.0003058095%
OH734	Harrison Township, Vinton County, Ohio	0.0000199508%
OH735	Harrison Township, Montgomery County, Ohio	0.0328749640%
OH736	Harrison Township, Muskingum County, Ohio	0.0004112679%
OH737	Harrison Township, Paulding County, Ohio	0.0000657831%
OH738	Harrison Township, Perry County, Ohio	0.0020762554%
OH739	Harrison Township, Pickaway County, Ohio	0.0068306454%
OH740	Harrison Township, Preble County, Ohio	0.0015877060%
OH741	Harrison Township, Scioto County, Ohio	0.0071650064%
OH742	Harrison Township, Van Wert County, Ohio	0.0001858511%
OH743		0.0005201806%
OH744	Harrisville Township, Ohio	0.0067192115%
OH745	Harrisville Village, Ohio	0.0000619645%
OH746	Harrod Village, Ohio	0.0000673593%
OH747	Harrison Township, Vinton County, Ohio	0.0007413564%
OH748	Hartford Township, Trumbull County, Ohio	0.0014833648%
OH749	Hartford Village, Ohio	0.0002502078%
OH750	Hartland Township, Ohio	0.0000960882%
OH751	Hartsgrove Township, Ohio	0.0005870417%
OH752	Hartville Village, Ohio	0.0099058031%
OH753	Harveysburg Village, Ohio	0.0012100978%
OH754	Haskins Village, Ohio	0.0008938610%
OH755	Haviland Village, Ohio	0.0000511646%
OH756	Hayesville Village, Ohio	0.0000894727%
OH757	Heath City, Ohio	0.0429986695%
OH758	Hebron Village, Ohio	0.0150402674%
OH759	Helena Village, Ohio	0.0000542548%
OH760	Hemlock Village, Ohio	0.0003549573%
OH761	Henrietta Township, Ohio	0.0004674808%
OH762	Henry County, Ohio	0.1089766836%
OH763	Hicksville Township, Ohio	0.0002096578%
OH764	Hicksville Village, Ohio	0.0077242363%
OH765	Higginsport Village, Ohio	0.0015866304%
OH766	Highland County, Ohio	0.3882850462%
OH767	Highland Heights City, Ohio	0.0224853394%
OH768	Highland Hills Village, Ohio	0.0015764629%

<b>State ID</b>	<b>Qualifying Subdivision</b>	<b>Consolidated State Allocation</b>
OH769	Highland Township, Defiance County, Ohio	0.0027365866%
OH770	Highland Township, Muskingum County, Ohio	0.0001705257%
OH771	Highland Village, Ohio	0.0000677557%
OH772	Hilliard City, Ohio	0.0500136505%
OH773	Hills and Dales Village, Ohio	0.0006069453%
OH774	Hillsboro City, Ohio	0.0707143136%
OH775	Hinckley Township, Ohio	0.0165323306%
OH776	Hiram Township, Ohio	0.0008287315%
OH777	Hiram Village, Ohio	0.0032539898%
OH778	Hocking County, Ohio	0.2559590488%
OH779	Holgate Village, Ohio	0.0002774838%
OH780	Holiday City Village, Ohio	0.0000613051%
OH781	Holland Village, Ohio	0.0097536077%
OH782	Hollansburg Village, Ohio	0.0003567645%
OH783	Holloway Village, Ohio	0.0002671536%
OH784	Holmes County, Ohio	0.1337033098%
OH785	Holmes Township, Ohio	0.0003480370%
OH786	Holmesville Village, Ohio	0.0000436236%
OH787	Homer Township, Medina County, Ohio	0.0010864103%
OH788	Homer Township, Morgan County, Ohio	0.0001820827%
OH789	Hopedale Village, Ohio	0.0002767288%
OH790	Hopewell Township, Licking County, Ohio	0.0002502078%
OH791	Hopewell Township, Muskingum County, Ohio	0.0007422883%
OH792	Hopewell Township, Perry County, Ohio	0.0012909360%
OH793	Hopewell Township, Seneca County, Ohio	0.0001303525%
OH794	Howard Township, Ohio	0.0000496108%
OH795	Howland Township, Ohio	0.0502639031%
OH796	Hoytville Village, Ohio	0.0002378935%
OH797	Hubbard City, Ohio	0.0289341396%
OH798	Hubbard Township, Ohio	0.0153110532%
OH799	Huber Heights City, Ohio	0.1252489167%
OH800	Hudson City, Ohio	0.0660214283%
OH801	Hunting Valley Village, Ohio	0.0076690112%
OH802	Huntington Township, Brown County, Ohio	0.0072244638%
OH803	Huntington Township, Ross County, Ohio	0.0066106570%
OH804	Huntsburg Township, Ohio	0.0006508198%
OH805	Huntsville Village, Ohio	0.0008479077%
OH806	Huron City, Ohio	0.0302737409%
OH807	Huron County, Ohio	0.3638859630%
OH808	Huron Township, Ohio	0.0007791800%
OH809	Independence City, Ohio	0.0311578609%
OH810	Independence Township, Ohio	0.0000751984%



<b>State ID</b>	<b>Qualifying Subdivision</b>	<b>Consolidated State Allocation</b>
OH811	Irondale Village, Ohio	0.0001593821%
OH812	Ironton City, Ohio	0.0888572696%
OH813	Island Creek Township, Ohio	0.0026616805%
OH814	Israel Township, Ohio	0.0004746750%
OH815	Ithaca Village, Ohio	0.0003813690%
OH816	Jackson Center Village, Ohio	0.0015263144%
OH817	Jackson City, Ohio	0.0556665988%
OH818	Jackson County, Ohio	0.4838159524%
OH819	Jackson Township, Allen County, Ohio	0.0004227108%
OH820	Jackson Township, Ashland County, Ohio	0.0000162678%
OH821	Jackson Township, Auglaize County, Ohio	0.0003115915%
OH822	Jackson Township, Brown County, Ohio	0.0004961005%
OH823	Jackson Township, Clermont County, Ohio	0.0014652778%
OH824	Jackson Township, Coshocton County, Ohio	0.0005510719%
OH825	Jackson Township, Crawford County, Ohio	0.0000108762%
OH826	Jackson Township, Franklin County, Ohio	0.0661350150%
OH827	Jackson Township, Guernsey County, Ohio	0.0010334405%
OH828	Jackson Township, Hardin County, Ohio	0.0015327348%
OH829	Jackson Township, Highland County, Ohio	0.0000451704%
OH830	Jackson Township, Jackson County, Ohio	0.0001105044%
OH831	Jackson Township, Mahoning County, Ohio	0.0058960862%
OH832	Jackson Township, Monroe County, Ohio	0.0000561065%
OH833	Jackson Township, Montgomery County, Ohio	0.0086323757%
OH834	Jackson Township, Muskingum County, Ohio	0.0011435253%
OH835	Jackson Township, Noble County, Ohio	0.0001207342%
OH836	Jackson Township, Monroe County, Ohio	0.0001534939%
OH837	Jackson Township, Pickaway County, Ohio	0.0001894702%
OH838	Jackson Township, Pike County, Ohio	0.0004309715%
OH839	Jackson Township, Richland County, Ohio	0.0004638706%
OH840	Jackson Township, Sandusky County, Ohio	0.0004340387%
OH841	Jackson Township, Seneca County, Ohio	0.0004311659%
OH842	Jackson Township, Shelby County, Ohio	0.0013665838%

<b>State ID</b>	<b>Qualifying Subdivision</b>	<b>Consolidated State Allocation</b>
OH843	Jackson Township, Stark County, Ohio	0.1371869620%
OH844	Jackson Township, Union County, Ohio	0.0001416902%
OH845	Jackson Township, Vinton County, Ohio	0.0000910316%
OH846	Jackson Township, Wood County, Ohio	0.0001346914%
OH847	Jackson Township, Wyandot County, Ohio	0.0001214367%
OH848	Jacksonburg Village, Ohio	0.0002870780%
OH849	Jacksonville Village, Ohio	0.0008441727%
OH850	Jamestown Village, Ohio	0.0034877253%
OH851	Jefferson County, Ohio	0.6622324840%
OH852	Jefferson Township, Adams County, Ohio	0.0007642272%
OH853	Jefferson Township, Brown County, Ohio	0.0006821382%
OH854	Jefferson Township, Clinton County, Ohio	0.0014720474%
OH855	Jefferson Township, Coshocton County, Ohio	0.0000612302%
OH856	Jefferson Township, Crawford County, Ohio	0.0004567985%
OH857	Jefferson Township, Fayette County, Ohio	0.0005898074%
OH858	Jefferson Township, Franklin County, Ohio	0.0261561693%
OH859	Jefferson Township, Greene County, Ohio	0.0000619123%
OH860	Jefferson Township, Guernsey County, Ohio	0.0000679895%
OH861	Jefferson Township, Jackson County, Ohio	0.0000828783%
OH862	Jefferson Township, Knox County, Ohio	0.0006284039%
OH863	Jefferson Township, Logan County, Ohio	0.0002493846%
OH864	Jefferson Township, Madison County, Ohio	0.0262668976%
OH865	Jefferson Township, Montgomery County, Ohio	0.0133322246%
OH866	Jefferson Township, Muskingum County, Ohio	0.0005015462%
OH867	Jefferson Township, Noble County, Ohio	0.0000172477%
OH868	Jefferson Township, Preble County, Ohio	0.0008020371%
OH869	Jefferson Township, Richland County, Ohio	0.0017662765%
OH870	Jefferson Township, Ross County, Ohio	0.0009148677%
OH871	Jefferson Township, Scioto County, Ohio	0.0036109358%
OH872	Jefferson Township, Tuscarawas County, Ohio	0.0008079949%

<b>State ID</b>	<b>Qualifying Subdivision</b>	<b>Consolidated State Allocation</b>
OH873	Jefferson Township, Williams County, Ohio	0.0002200224%
OH874	Jefferson Village, Ohio	0.0039566613%
OH875	Jeffersonville Village, Ohio	0.0000112344%
OH876	Jenera Village, Ohio	0.0001194701%
OH877	Jennings Township, Ohio	0.0002731862%
OH878	Jerome Township, Ohio	0.0044044550%
OH879	Jeromesville Village, Ohio	0.0003085668%
OH880	Jerry City Village, Ohio	0.0003417298%
OH881	Jersey Township, Ohio	0.0017699883%
OH882	Jerusalem Township, Ohio	0.0021563480%
OH883	Jerusalem Village, Ohio	0.0000311703%
OH884	Jewett Village, Ohio	0.0001813051%
OH885	Johnson Township, Ohio	0.0002326265%
OH886	Johnston Township, Ohio	0.0002216522%
OH887	Johnstown Village, Ohio	0.0092206199%
OH888	Junction City Village, Ohio	0.0017212480%
OH889	Kalida Village, Ohio	0.0022682733%
OH890	Kelleys Island Village, Ohio	0.0028777715%
OH891	Kent City, Ohio	0.0513285414%
OH892	Kenton City, Ohio	0.0306658035%
OH893	Kettering City, Ohio	0.3384195127%
OH894	Kettlersville Village, Ohio	0.0000266218%
OH895	Killbuck Township, Ohio	0.0002093931%
OH896	Killbuck Village, Ohio	0.0010702314%
OH897	Kingston Township, Ohio	0.0000164977%
OH898	Kingston Village, Ohio	0.0076824625%
OH899	Kingsville Township, Ohio	0.0011036385%
OH900	Kinsman Township, Ohio	0.0020801208%
OH901	Kipton Village, Ohio	0.0000973918%
OH902	Kirby Village, Ohio	0.0000472254%
OH903	Kirkersville Village, Ohio	0.0005560173%
OH904	Kirkwood Township, Ohio	0.0000140607%
OH905	Kirtland City, Ohio	0.0223930205%
OH906	Kirtland Hills Village, Ohio	0.0096850050%
OH907	Knox County, Ohio	0.3115395206%
OH908	Knox Township, Columbiana County, Ohio	0.0005191487%
OH909	Knox Township, Guernsey County, Ohio	0.0002039685%
OH910	Knox Township, Jefferson County, Ohio	0.0010041070%
OH911	Knox Township, Vinton County, Ohio	0.0001170406%
OH912	La Grange Township, Ohio	0.0042170664%
OH913	La Rue Village, Ohio	0.0006694539%
OH914	Lafayette Township, Ohio	0.0073805047%
OH915	Lafayette Village, Ohio	0.0000886329%
OH916	Lagrange Village, Ohio	0.0054247251%
OH917	Lake County, Ohio	1.2794251773%
OH918	Lake Township, Stark County, Ohio	0.0367336076%
OH919	Lake Township, Wood County, Ohio	0.0141058613%

<b>State ID</b>	<b>Qualifying Subdivision</b>	<b>Consolidated State Allocation</b>
OH920	Lakeline Village, Ohio	0.0000947652%
OH921	Lakemore Village, Ohio	0.0083562888%
OH922	Lakeview Village, Ohio	0.0008279569%
OH923	Lakewood City, Ohio	0.1008106545%
OH924	Lancaster City, Ohio	0.1565040398%
OH925	Latty Township, Ohio	0.0000877108%
OH926	Latty Village, Ohio	0.0000219277%
OH927	Laura Village, Ohio	0.0001135686%
OH928	Laurel Township, Ohio	0.0001089904%
OH929	Laurelville Village, Ohio	0.0007183460%
OH930	Lawrence County, Ohio	0.5322395718%
OH931	Lawrence Township, Lawrence County, Ohio	0.0093186258%
OH932	Lawrence Township, Stark County, Ohio	0.0140521883%
OH933	Lawrence Township, Tuscarawas County, Ohio	0.0052322595%
OH934	Lawrence Township, Washington County, Ohio	0.0000334215%
OH935	Lebanon City, Ohio	0.0873597515%
OH936	Lebanon Township, Ohio	0.0004736376%
OH937	Lee Township, Athens County, Ohio	0.0005836255%
OH938	Lee Township, Carroll County, Ohio	0.0000980404%
OH939	Lee Township, Monroe County, Ohio	0.0000872768%
OH940	Leesburg Township, Ohio	0.0001989692%
OH941	Leesburg Village, Ohio	0.0054882077%
OH942	Leesville Village, Ohio	0.0000217868%
OH943	Leetonia Village, Ohio	0.0074544436%
OH944	Leipsic Village, Ohio	0.0030629968%
OH945	Lemon Township, Ohio	0.0041524079%
OH946	Lenox Township, Ohio	0.0002582984%
OH947	Leroy Township, Ohio	0.0053731877%
OH948	Letart Township, Ohio	0.0005413001%
OH949	Lewis Township, Ohio	0.0039998104%
OH950	Lewisburg Village, Ohio	0.0132254277%
OH951	Lewisville Village, Ohio	0.0001745536%
OH952	Lexington Township, Ohio	0.0014349065%
OH953	Lexington Village, Ohio	0.0093220146%
OH954	Liberty Center Village, Ohio	0.0002842517%
OH955	Liberty Township, Adams County, Ohio	0.0005534059%
OH956	Liberty Township, Butler County, Ohio	0.1149425287%
OH957	Liberty Township, Clinton County, Ohio	0.0016058699%
OH958	Liberty Township, Crawford County, Ohio	0.0001413900%
OH959	Liberty Township, Darke County, Ohio	0.0010825959%
OH960	Liberty Township, Delaware County, Ohio	0.0646792482%
OH961	Liberty Township, Guernsey County, Ohio	0.0001631748%

<b>State ID</b>	<b>Qualifying Subdivision</b>	<b>Consolidated State Allocation</b>
OH962	Liberty Township, Hancock County, Ohio	0.0013703927%
OH963	Liberty Township, Hardin County, Ohio	0.0010773571%
OH964	Liberty Township, Henry County, Ohio	0.0006632539%
OH965	Liberty Township, Highland County, Ohio	0.0016487208%
OH966	Liberty Township, Jackson County, Ohio	0.0018785750%
OH967	Liberty Township, Knox County, Ohio	0.0003803498%
OH968	Liberty Township, Licking County, Ohio	0.0000926695%
OH969	Liberty Township, Logan County, Ohio	0.0003591138%
OH970	Liberty Township, Mercer County, Ohio	0.0002526633%
OH971	Liberty Township, Putnam County, Ohio	0.0002235160%
OH972	Liberty Township, Seneca County, Ohio	0.0003409218%
OH973	Liberty Township, Trumbull County, Ohio	0.0688997396%
OH974	Liberty Township, Union County, Ohio	0.0017726349%
OH975	Liberty Township, Wood County, Ohio	0.0002142817%
OH976	Lick Township, Ohio	0.0000552522%
OH977	Licking County, Ohio	0.7119059883%
OH978	Licking Township, Licking County, Ohio	0.0031507646%
OH979	Licking Township, Muskingum County, Ohio	0.0012839582%
OH980	Lima City, Ohio	0.1727455397%
OH981	Limaville Village, Ohio	0.0003869608%
OH982	Lincoln Heights Village, Ohio	0.0083419326%
OH983	Lincoln Township, Ohio	0.0001771237%
OH984	Lindsey Village, Ohio	0.0006510581%
OH985	Linndale Village, Ohio	0.0028091858%
OH986	Lisbon Village, Ohio	0.0009584285%
OH987	Litchfield Township, Ohio	0.0019838797%
OH988	Lithopolis Village, Ohio	0.0014069809%
OH989	Liverpool Township, Columbiana County, Ohio	0.0053112911%
OH990	Liverpool Township, Medina County, Ohio	0.0054202427%
OH991	Lockbourne Village, Ohio	0.0000076368%
OH992	Lockington Village, Ohio	0.0000443696%
OH993	Lockland Village, Ohio	0.0146296956%
OH994	Lodi Township, Ohio	0.0003856097%
OH995	Lodi Village, Ohio	0.0068845348%
OH996	Logan City, Ohio	0.0081742815%
OH997	Logan County, Ohio	0.2671308245%
OH998	Logan Township, Ohio	0.0001602471%
OH999	London City, Ohio	0.0432082694%
OH1000	Londonderry Township, Ohio	0.0001223811%
OH1001	Lorain City, Ohio	0.2833225817%
OH1002	Lorain County, Ohio	1.3357776870%
OH1003	Lordstown Village, Ohio	0.0208012082%

<b>State ID</b>	<b>Qualifying Subdivision</b>	<b>Consolidated State Allocation</b>
OH1004	Lore City Village, Ohio	0.0001903706%
OH1005	Lostcreek Township, Ohio	0.0008063368%
OH1006	Loudon Township, Carroll County, Ohio	0.0003703748%
OH1007	Loudon Township, Seneca County, Ohio	0.0000802169%
OH1008	Loudonville Village, Ohio	0.0063961356%
OH1009	Louisville City, Ohio	0.0170110645%
OH1010	Loveland City, Ohio	0.0476149868%
OH1011	Lowell Village, Ohio	0.0000835538%
OH1012	Lowellville Village, Ohio	0.0039921417%
OH1013	Lower Salem Village, Ohio	0.0000220891%
OH1014	Lucas County, Ohio	3.1972089435%
OH1015	Lucas Village, Ohio	0.0007671706%
OH1016	Luckey Village, Ohio	0.0005693772%
OH1017	Ludlow Falls Village, Ohio	0.0002558525%
OH1018	Ludlow Township, Ohio	0.0000501323%
OH1019	Lykens Township, Ohio	0.0000217523%
OH1020	Lynchburg Village, Ohio	0.0028908592%
OH1021	Lyndhurst City, Ohio	0.0338761729%
OH1022	Lynn Township, Ohio	0.0000111068%
OH1023	Lyons Village, Ohio	0.0001442518%
OH1024	Macedonia City, Ohio	0.0527014847%
OH1025	Macksburg Village, Ohio	0.0000477742%
OH1026	Mad River Township, Champaign County, Ohio	0.0003806616%
OH1027	Mad River Township, Clark County, Ohio	0.0132962505%
OH1028	Madeira City, Ohio	0.0133187012%
OH1029	Madison County, Ohio	0.2562654482%
OH1030	Madison Township, Butler County, Ohio	0.0065436778%
OH1031	Madison Township, Clark County, Ohio	0.0028035083%
OH1032	Madison Township, Columbiana County, Ohio	0.0001863611%
OH1033	Madison Township, Fayette County, Ohio	0.0003651188%
OH1034	Madison Township, Franklin County, Ohio	0.0648596631%
OH1035	Madison Township, Guernsey County, Ohio	0.0001087832%
OH1036	Madison Township, Hancock County, Ohio	0.0001546084%
OH1037	Madison Township, Highland County, Ohio	0.0000451704%
OH1038	Madison Township, Lake County, Ohio	0.0185550292%
OH1039	Madison Township, Licking County, Ohio	0.0016124501%
OH1040	Madison Township, Muskingum County, Ohio	0.0000200618%
OH1041	Madison Township, Pickaway County, Ohio	0.0005781272%

<b>State ID</b>	<b>Qualifying Subdivision</b>	<b>Consolidated State Allocation</b>
OH1042	Madison Township, Richland County, Ohio	0.0162443911%
OH1043	Madison Township, Sandusky County, Ohio	0.0010398844%
OH1044	Madison Township, Scioto County, Ohio	0.0090415557%
OH1045	Madison Township, Williams County, Ohio	0.0001650168%
OH1046	Madison Village, Ohio	0.0069557668%
OH1047	Magnetic Springs Village, Ohio	0.0003286007%
OH1048	Magnolia Village, Ohio	0.0039121470%
OH1049	Mahoning County, Ohio	1.6000258367%
OH1050	Maineville Village, Ohio	0.0020362222%
OH1051	Malaga Township, Ohio	0.0000561065%
OH1052	Malinta Village, Ohio	0.0000609111%
OH1053	Malta Village, Ohio	0.0001392397%
OH1054	Malvern Village, Ohio	0.0005882424%
OH1055	Manchester Township, Ohio	0.0013966912%
OH1056	Manchester Village, Ohio	0.0025562084%
OH1057	Mansfield City, Ohio	0.2140405926%
OH1058	Mantua Township, Ohio	0.0000649985%
OH1059	Mantua Village, Ohio	0.0015884020%
OH1060	Maple Heights City, Ohio	0.0395380059%
OH1061	Marble Cliff Village, Ohio	0.0004658471%
OH1062	Marblehead Village, Ohio	0.0019235388%
OH1063	Marengo Village, Ohio	0.0002597814%
OH1064	Margaretta Township, Ohio	0.0078229674%
OH1065	Mariemont Village, Ohio	0.0153812210%
OH1066	Marietta City, Ohio	0.0852917164%
OH1067	Marietta Township, Ohio	0.0002088845%
OH1068	Marion City, Ohio	0.2496505326%
OH1069	Marion County, Ohio	0.3374233828%
OH1070	Marion Township, Allen County, Ohio	0.0001840837%
OH1071	Marion Township, Clinton County, Ohio	0.0020965523%
OH1072	Marion Township, Fayette County, Ohio	0.0007695582%
OH1073	Marion Township, Hardin County, Ohio	0.0006108726%
OH1074	Marion Township, Henry County, Ohio	0.0000947506%
OH1075	Marion Township, Hocking County, Ohio	0.0001634856%
OH1076	Marion Township, Marion County, Ohio	0.0526451142%
OH1077	Marion Township, Mercer County, Ohio	0.0015069562%
OH1078	Marion Township, Pike County, Ohio	0.0001943597%
OH1079	Mark Township, Ohio	0.0001324155%
OH1080	Marlboro Township, Delaware County, Ohio	0.0001979724%
OH1081	Marlboro Township, Stark County, Ohio	0.0048193068%
OH1082	Marseilles Township, Ohio	0.0000067465%
OH1083	Marseilles Village, Ohio	0.0000067465%
OH1084	Marshall Township, Ohio	0.0006323861%
OH1085	Marshallville Village, Ohio	0.0004600557%

<b>State ID</b>	<b>Qualifying Subdivision</b>	<b>Consolidated State Allocation</b>
OH1086	Martins Ferry City, Ohio	0.0347299689%
OH1087	Martinsburg Village, Ohio	0.0000165369%
OH1088	Martinsville Village, Ohio	0.0006022012%
OH1089	Mary Ann Township, Ohio	0.0009452294%
OH1090	Marysville City, Ohio	0.0386422342%
OH1091	Mason City, Ohio	0.1510527828%
OH1092	Mason Township, Ohio	0.0000347710%
OH1093	Massie Township, Ohio	0.0001279911%
OH1094	Massillon City, Ohio	0.1194930798%
OH1095	Matamoras Village, Ohio	0.0003175044%
OH1096	Maumee City, Ohio	0.0830057490%
OH1097	Mayfield Heights City, Ohio	0.0460098010%
OH1098	Mayfield Village, Ohio	0.0222206201%
OH1099	McArthur Village, Ohio	0.0034201873%
OH1100	McClure Village, Ohio	0.0000744469%
OH1101	McComb Village, Ohio	0.0019536880%
OH1102	McConnelsville Village, Ohio	0.0038344466%
OH1103	McDonald Township, Ohio	0.0004331642%
OH1104	McDonald Village, Ohio	0.0085762358%
OH1105	McGuffey Village, Ohio	0.0000111068%
OH1106	McKean Township, Ohio	0.0016773188%
OH1107	McLean Township, Ohio	0.0000088739%
OH1108	Mead Township, Ohio	0.0016310431%
OH1109	Mecca Township, Ohio	0.0015686157%
OH1110	Mechanicsburg Village, Ohio	0.0059742716%
OH1111	Medina City, Ohio	0.0850942672%
OH1112	Medina County, Ohio	0.7825696764%
OH1113	Medina Township, Ohio	0.0180792844%
OH1114	Meigs County, Ohio	0.1986571471%
OH1115	Meigs Township, Ohio	0.0019764498%
OH1116	Meigsville Township, Ohio	0.0000749752%
OH1117	Melrose Village, Ohio	0.0001123652%
OH1118	Mendon Village, Ohio	0.0000902369%
OH1119	Mentor City, Ohio	0.2495262895%
OH1120	Mentor-On-The-Lake City, Ohio	0.0195974466%
OH1121	Mercer County, Ohio	0.1655486085%
OH1122	Mesopotamia Township, Ohio	0.0029496795%
OH1123	Metamora Village, Ohio	0.0001589872%
OH1124	Meyers Lake Village, Ohio	0.0015027860%
OH1125	Miami County, Ohio	0.5778482109%
OH1126	Miami Township, Clermont County, Ohio	0.2187745945%
OH1127	Miami Township, Greene County, Ohio	0.0056649739%
OH1128	Miami Township, Hamilton County, Ohio	0.0222368033%
OH1129	Miami Township, Logan County, Ohio	0.0002394092%
OH1130	Miami Township, Montgomery County, Ohio	0.1354683508%
OH1131	Miamisburg City, Ohio	0.1660413479%



<b>State ID</b>	<b>Qualifying Subdivision</b>	<b>Consolidated State Allocation</b>
OH1132	Middle Point Village, Ohio	0.0010159860%
OH1133	Middleburg Heights City, Ohio	0.0377244809%
OH1134	Middlebury Township, Ohio	0.0002811281%
OH1135	Middlefield Village, Ohio	0.0110639374%
OH1136	Middleport Village, Ohio	0.0066985891%
OH1137	Middleton Township, Columbiana County, Ohio	0.0013311506%
OH1138	Middleton Township, Wood County, Ohio	0.0032264709%
OH1139	Middletown City, Ohio	0.5826547123%
OH1140	Midland Village, Ohio	0.0000223037%
OH1141	Midvale Village, Ohio	0.0004926798%
OH1142	Midway Village, Ohio	0.0006778443%
OH1143	Mifflin Township, Ashland County, Ohio	0.0003416231%
OH1144	Mifflin Township, Franklin County, Ohio	0.0915733216%
OH1145	Mifflin Township, Pike County, Ohio	0.0001267563%
OH1146	Mifflin Township, Richland County, Ohio	0.0080552911%
OH1147	Mifflin Township, Wyandot County, Ohio	0.0001214367%
OH1148	Mifflin Village, Ohio	0.0001545438%
OH1149	Milan Township, Ohio	0.0020258680%
OH1150	Milan Village, Ohio	0.0040820332%
OH1151	Milford Center Village, Ohio	0.0000633084%
OH1152	Milford City, Ohio	0.0751522099%
OH1153	Milford Township, Butler County, Ohio	0.0015672512%
OH1154	Milford Township, Defiance County, Ohio	0.0002979348%
OH1155	Mill Creek Township, Coshocton County, Ohio	0.0000229613%
OH1156	Mill Creek Township, Williams County, Ohio	0.0000628635%
OH1157	Mill Township, Ohio	0.0121593375%
OH1158	Millbury Village, Ohio	0.0009905091%
OH1159	Millcreek Township, Ohio	0.0000180881%
OH1160	Milledgeville Village, Ohio	0.0000257235%
OH1161	Miller City Village, Ohio	0.0000248351%
OH1162	Miller Township, Ohio	0.0008599212%
OH1163	Millersburg Village, Ohio	0.0018263731%
OH1164	Millersport Village, Ohio	0.0058664571%
OH1165	Millville Village, Ohio	0.0076100550%
OH1166	Millwood Township, Ohio	0.0000543916%
OH1167	Milton Center Village, Ohio	0.0000061223%
OH1168	Milton Township, Ashland County, Ohio	0.0000162678%
OH1169	Milton Township, Mahoning County, Ohio	0.0048642711%
OH1170	Miltonsburg Village, Ohio	0.0000172975%

<b>State ID</b>	<b>Qualifying Subdivision</b>	<b>Consolidated State Allocation</b>
OH1171	Mineral City Village, Ohio	0.0026506173%
OH1172	Minerva Park Village, Ohio	0.0030776456%
OH1173	Minerva Village, Ohio	0.0118214870%
OH1174	Mingo Junction Village, Ohio	0.0074909571%
OH1175	Minster Village, Ohio	0.0056442578%
OH1176	Mississinawa Township, Ohio	0.0003444623%
OH1177	Mogadore Village, Ohio	0.0107618198%
OH1178	Monclova Township, Ohio	0.0108181339%
OH1179	Monday Creek Township, Ohio	0.0000430312%
OH1180	Monroe City, Ohio	0.1198391105%
OH1181	Monroe County, Ohio	0.0768222745%
OH1182	Monroe Township, Adams County, Ohio	0.0016865705%
OH1183	Monroe Township, Allen County, Ohio	0.0002727166%
OH1184	Monroe Township, Carroll County, Ohio	0.0010130841%
OH1185	Monroe Township, Clermont County, Ohio	0.0034821896%
OH1186	Monroe Township, Darke County, Ohio	0.0006151113%
OH1187	Monroe Township, Guernsey County, Ohio	0.0001903706%
OH1188	Monroe Township, Harrison County, Ohio	0.0003530677%
OH1189	Monroe Township, Knox County, Ohio	0.0021828768%
OH1190	Monroe Township, Licking County, Ohio	0.0160503654%
OH1191	Monroe Township, Logan County, Ohio	0.0001895323%
OH1192	Monroe Township, Muskingum County, Ohio	0.0001203711%
OH1193	Monroe Township, Perry County, Ohio	0.0000753046%
OH1194	Monroe Township, Pickaway County, Ohio	0.0003740823%
OH1195	Monroe Township, Preble County, Ohio	0.0020296448%
OH1196	Monroe Township, Putnam County, Ohio	0.0007698884%
OH1197	Monroe Township, Richland County, Ohio	0.0011596765%
OH1198	Monroeville Village, Ohio	0.0057515643%
OH1199	Monterey Township, Ohio	0.0001158972%
OH1200	Montezuma Village, Ohio	0.0003248528%
OH1201	Montgomery City, Ohio	0.0491831661%
OH1202	Montgomery County, Ohio	5.1644746001%
OH1203	Montgomery Township, Marion County, Ohio	0.0007252418%
OH1204	Montgomery Township, Wood County, Ohio	0.0011448768%
OH1205	Montpelier Village, Ohio	0.0054141221%
OH1206	Montville Township, Geauga County, Ohio	0.0005742528%
OH1207	Montville Township, Medina County, Ohio	0.0202875314%

<b>State ID</b>	<b>Qualifying Subdivision</b>	<b>Consolidated State Allocation</b>
OH1208	Moorefield Township, Ohio	0.0090773788%
OH1209	Moraine City, Ohio	0.0890573422%
OH1210	Moreland Hills Village, Ohio	0.0034611065%
OH1211	Morgan County, Ohio	0.0873568346%
OH1212	Morgan Township, Ashtabula County, Ohio	0.0013032327%
OH1213	Morgan Township, Butler County, Ohio	0.0060266465%
OH1214	Morgan Township, Gallia County, Ohio	0.0004498495%
OH1215	Morgan Township, Knox County, Ohio	0.0013394926%
OH1216	Morgan Township, Scioto County, Ohio	0.0014216283%
OH1217	Morrill Village, Ohio	0.0008926053%
OH1218	Morris Township, Ohio	0.0000330739%
OH1219	Morristown Village, Ohio	0.0004780643%
OH1220	Morrow County, Ohio	0.2192732037%
OH1221	Morrow Village, Ohio	0.0015475289%
OH1222	Moscow Village, Ohio	0.0010343137%
OH1223	Moulton Township, Ohio	0.0002403706%
OH1224	Mount Blanchard Village, Ohio	0.0000632489%
OH1225	Mount Cory Village, Ohio	0.0001194701%
OH1226	Mount Eaton Village, Ohio	0.0003286112%
OH1227	Mount Gilead Village, Ohio	0.0047705309%
OH1228	Mount Healthy City, Ohio	0.0150472097%
OH1229	Mount Orab Village, Ohio	0.0858253892%
OH1230	Mount Pleasant Township, Ohio	0.0009562924%
OH1231	Mount Pleasant Village, Ohio	0.0001593821%
OH1232	Mount Sterling Village, Ohio	0.0092167280%
OH1233	Mount Vernon City, Ohio	0.0916146794%
OH1234	Mount Victory Village, Ohio	0.0003726928%
OH1235	Mowrystown Village, Ohio	0.0099826658%
OH1236	Munroe Falls City, Ohio	0.0144765234%
OH1237	Munson Township, Ohio	0.0126431327%
OH1238	Murray City Village, Ohio	0.0003666041%
OH1239	Muskingum County, Ohio	0.5186890264%
OH1240	Muskingum Township, Ohio	0.0034591272%
OH1241	Mutual Village, Ohio	0.0000512624%
OH1242	Napoleon City, Ohio	0.0200262083%
OH1243	Napoleon Township, Ohio	0.0008595230%
OH1244	Nashville Village, Ohio	0.0001163295%
OH1245	Navarre Village, Ohio	0.0045125337%
OH1246	Nellie Village, Ohio	0.0000766034%
OH1247	Nelsonville City, Ohio	0.0153618582%
OH1248	Nevada Village, Ohio	0.0000539719%
OH1249	Neville Village, Ohio	0.0000172386%
OH1250	New Albany City, Ohio	0.0355984449%
OH1251	New Alexandria Village, Ohio	0.0001593821%
OH1252	New Athens Village, Ohio	0.0001049661%
OH1253	New Bavaria Village, Ohio	0.0001925555%
OH1254	New Bloomington Village, Ohio	0.0006286558%
OH1255	New Boston Village, Ohio	0.0217793450%

<b>State ID</b>	<b>Qualifying Subdivision</b>	<b>Consolidated State Allocation</b>
OH1256	New Bremen Village, Ohio	0.0076829566%
OH1257	New Carlisle City, Ohio	0.0121258538%
OH1258	New Concord Village, Ohio	0.0073426360%
OH1259	New Franklin City, Ohio	0.0293867642%
OH1260	New Haven Township, Ohio	0.0016334992%
OH1261	New Holland Village, Ohio	0.0001903085%
OH1262	New Jasper Township, Ohio	0.0016406755%
OH1263	New Knoxville Village, Ohio	0.0011840478%
OH1264	New Lebanon Village, Ohio	0.0058388430%
OH1265	New Lexington Village, Ohio	0.0129954223%
OH1266	New London Township, Ohio	0.0002882646%
OH1267	New London Village, Ohio	0.0030473682%
OH1268	New Madison Village, Ohio	0.0016608005%
OH1269	New Market Township, Ohio	0.0002484374%
OH1270	New Miami Village, Ohio	0.0024074272%
OH1271	New Middletown Village, Ohio	0.0007615778%
OH1272	New Paris Village, Ohio	0.0016204423%
OH1273	New Philadelphia City, Ohio	0.0774788253%
OH1274	New Richmond Village, Ohio	0.0330808011%
OH1275	New Riegel Village, Ohio	0.0002406507%
OH1276	New Russia Township, Ohio	0.0008375698%
OH1277	New Straitsville Village, Ohio	0.0021300444%
OH1278	New Vienna Village, Ohio	0.0009144537%
OH1279	New Washington Village, Ohio	0.0012290055%
OH1280	New Waterford Village, Ohio	0.0048586998%
OH1281	New Weston Village, Ohio	0.0000861156%
OH1282	Newark City, Ohio	0.1777772576%
OH1283	Newark Township, Ohio	0.0018255901%
OH1284	Newberry Township, Ohio	0.0019874499%
OH1285	Newburgh Heights Village, Ohio	0.0042789708%
OH1286	Newbury Township, Ohio	0.0027755552%
OH1287	Newcomerstown Village, Ohio	0.0076759513%
OH1288	Newton Falls Village, Ohio	0.0365044154%
OH1289	Newton Township, Licking County, Ohio	0.0011027676%
OH1290	Newton Township, Muskingum County, Ohio	0.0020262466%
OH1291	Newton Township, Pike County, Ohio	0.0002281614%
OH1292	Newton Township, Trumbull County, Ohio	0.0026939270%
OH1293	Newtonsville Village, Ohio	0.0005516340%
OH1294	Newtown Village, Ohio	0.0057282940%
OH1295	Ney Village, Ohio	0.0000662077%
OH1296	Nile Township, Ohio	0.0052315920%
OH1297	Niles City, Ohio	0.1643806952%
OH1298	Nimishillen Township, Ohio	0.0122610291%
OH1299	Noble County, Ohio	0.0987433126%
OH1300	Noble Township, Auglaize County, Ohio	0.0000089026%
OH1301	Noble Township, Defiance County, Ohio	0.0003420733%

<b>State ID</b>	<b>Qualifying Subdivision</b>	<b>Consolidated State Allocation</b>
OH1302	Noble Township, Noble County, Ohio	0.0008278915%
OH1303	North Baltimore Village, Ohio	0.0034529973%
OH1304	North Bend Village, Ohio	0.0025608089%
OH1305	North Bloomfield Township, Ohio	0.0004132886%
OH1306	North Canton City, Ohio	0.0524878920%
OH1307	North College Hill City, Ohio	0.0194144077%
OH1308	North Fairfield Village, Ohio	0.0000686344%
OH1309	North Hampton Village, Ohio	0.0018236413%
OH1310	North Kingsville Village, Ohio	0.0058586766%
OH1311	North Lewisburg Village, Ohio	0.0040569220%
OH1312	North Olmsted City, Ohio	0.0399884238%
OH1313	North Perry Village, Ohio	0.0021416939%
OH1314	North Randall Village, Ohio	0.0010272691%
OH1315	North Ridgeville City, Ohio	0.1099748579%
OH1316	North Robinson Village, Ohio	0.0000652569%
OH1317	North Royalton City, Ohio	0.0490362937%
OH1318	North Star Village, Ohio	0.0006041028%
OH1319	North Township, Ohio	0.0006202542%
OH1320	Northfield Center Township, Ohio	0.0055419447%
OH1321	Northfield Village, Ohio	0.0204907382%
OH1322	Northwest Township, Ohio	0.0003378915%
OH1323	Northwood City, Ohio	0.0154037964%
OH1324	Norton City, Ohio	0.0374368018%
OH1325	Norwalk City, Ohio	0.0671930963%
OH1326	Norwalk Township, Ohio	0.0009746088%
OH1327	Norwich Township, Franklin County, Ohio	0.0881825657%
OH1328	Norwich Township, Huron County, Ohio	0.0005490754%
OH1329	Norwich Village, Ohio	0.0000776491%
OH1330	Norwood City, Ohio	0.1133550899%
OH1331	Nottingham Township, Ohio	0.0002290169%
OH1332	Oak Harbor Village, Ohio	0.0043210926%
OH1333	Oak Hill Village, Ohio	0.0009945397%
OH1334	Oakwood City, Ohio	0.0665292396%
OH1335	Oakwood Village, Cuyahoga County, Ohio	0.0160412015%
OH1336	Oakwood Village, Paulding County, Ohio	0.0006103209%
OH1337	Oberlin City, Ohio	0.0523286319%
OH1338	Obetz Village, Ohio	0.0012677151%
OH1339	Octa Village, Ohio	0.0000132032%
OH1340	Ohio City Village, Ohio	0.0013381279%
OH1341	Ohio Township, Clermont County, Ohio	0.0024995915%
OH1342	Ohio Township, Monroe County, Ohio	0.0002805325%
OH1343	Old Washington Village, Ohio	0.0016589439%
OH1344	Olive Township, Meigs County, Ohio	0.0005413001%
OH1345	Olive Township, Noble County, Ohio	0.0002069729%
OH1346	Olmsted Falls City, Ohio	0.0116318466%
OH1347	Olmsted Township, Ohio	0.0148163807%

<b>State ID</b>	<b>Qualifying Subdivision</b>	<b>Consolidated State Allocation</b>
OH1348	Ontario City, Ohio	0.0192773910%
OH1349	Orange Township, Ashland County, Ohio	0.0004880329%
OH1350	Orange Township, Carroll County, Ohio	0.0003703748%
OH1351	Orange Township, Delaware County, Ohio	0.0531556020%
OH1352	Orange Township, Meigs County, Ohio	0.0003383126%
OH1353	Orange Township, Shelby County, Ohio	0.0011891054%
OH1354	Orange Village, Ohio	0.0100237754%
OH1355	Orangeville Village, Ohio	0.0005285553%
OH1356	Oregon City, Ohio	0.0936692081%
OH1357	Orrville City, Ohio	0.0089614214%
OH1358	Orwell Township, Ohio	0.0004813742%
OH1359	Orwell Village, Ohio	0.0054712290%
OH1360	Osgood Village, Ohio	0.0000984178%
OH1361	Osnaburg Township, Ohio	0.0017515756%
OH1362	Ostrander Village, Ohio	0.0001237328%
OH1363	Ottawa County, Ohio	0.2393019717%
OH1364	Ottawa Hills Village, Ohio	0.0134021121%
OH1365	Ottawa Village, Ohio	0.0047352274%
OH1366	Ottoville Village, Ohio	0.0010927448%
OH1367	Otway Village, Ohio	0.0001137303%
OH1368	Owensville Village, Ohio	0.0008791667%
OH1369	Oxford City, Ohio	0.0794612533%
OH1370	Oxford Township, Butler County, Ohio	0.1101599888%
OH1371	Oxford Township, Coshocton County, Ohio	0.0002143057%
OH1372	Oxford Township, Guernsey County, Ohio	0.0001223811%
OH1373	Oxford Township, Tuscarawas County, Ohio	0.0000788288%
OH1374	Painesville City, Ohio	0.0828627046%
OH1375	Painesville Township, Ohio	0.0334236916%
OH1376	Paint Township, Fayette County, Ohio	0.0000280861%
OH1377	Paint Township, Highland County, Ohio	0.0002710226%
OH1378	Paint Township, Holmes County, Ohio	0.0004187862%
OH1379	Paint Township, Madison County, Ohio	0.0000155425%
OH1380	Paint Township, Ross County, Ohio	0.0003836542%
OH1381	Paint Township, Wayne County, Ohio	0.0001894347%
OH1382	Palestine Village, Ohio	0.0005121741%
OH1383	Palmer Township, Ohio	0.0000584877%
OH1384	Palmyra Township, Ohio	0.0008124819%
OH1385	Pandora Village, Ohio	0.0009188990%
OH1386	Paris Township, Portage County, Ohio	0.0001503091%
OH1387	Paris Township, Stark County, Ohio	0.0010390703%
OH1388	Parkman Township, Ohio	0.0008613792%
OH1389	Parma City, Ohio	0.1543116176%
OH1390	Parma Heights City, Ohio	0.0326118418%
OH1391	Parral Village, Ohio	0.0000098536%

<b>State ID</b>	<b>Qualifying Subdivision</b>	<b>Consolidated State Allocation</b>
OH1392	Pataskala City, Ohio	0.0174033408%
OH1393	Patterson Village, Ohio	0.0000841761%
OH1394	Paulding County, Ohio	0.0839721160%
OH1395	Paulding Township, Ohio	0.0001534939%
OH1396	Paulding Village, Ohio	0.0016847781%
OH1397	Paxton Township, Ohio	0.0010329152%
OH1398	Payne Village, Ohio	0.0005664655%
OH1399	Pease Township, Ohio	0.0005202465%
OH1400	Pebble Township, Ohio	0.0003464673%
OH1401	Pee Pee Township, Ohio	0.0015041749%
OH1402	Peebles Village, Ohio	0.0067989872%
OH1403	Pemberville Village, Ohio	0.0012856905%
OH1404	Peninsula Village, Ohio	0.0050407601%
OH1405	Penn Township, Ohio	0.0001392397%
OH1406	Pepper Pike City, Ohio	0.0193758750%
OH1407	Perkins Township, Ohio	0.0512077107%
OH1408	Perry County, Ohio	0.2380485965%
OH1409	Perry Township, Allen County, Ohio	0.0045543679%
OH1410	Perry Township, Brown County, Ohio	0.0143559087%
OH1411	Perry Township, Columbiana County, Ohio	0.0048853229%
OH1412	Perry Township, Fayette County, Ohio	0.0003538844%
OH1413	Perry Township, Franklin County, Ohio	0.0091642053%
OH1414	Perry Township, Lake County, Ohio	0.0025586608%
OH1415	Perry Township, Lawrence County, Ohio	0.0009214313%
OH1416	Perry Township, Licking County, Ohio	0.0016309840%
OH1417	Perry Township, Logan County, Ohio	0.0026933538%
OH1418	Perry Township, Monroe County, Ohio	0.0000872768%
OH1419	Perry Township, Muskingum County, Ohio	0.0027986277%
OH1420	Perry Township, Pickaway County, Ohio	0.0000291493%
OH1421	Perry Township, Pike County, Ohio	0.0001267563%
OH1422	Perry Township, Putnam County, Ohio	0.0000082784%
OH1423	Perry Township, Richland County, Ohio	0.0004103471%
OH1424	Perry Township, Stark County, Ohio	0.0537347763%
OH1425	Perry Township, Wood County, Ohio	0.0001040797%
OH1426	Perry Village, Ohio	0.0054300469%
OH1427	Perrysburg City, Ohio	0.0576846462%
OH1428	Perrysburg Township, Ohio	0.0342177338%
OH1429	Perrysville Village, Ohio	0.0008459238%
OH1430	Peru Township, Huron County, Ohio	0.0000274538%
OH1431	Peru Township, Morrow County, Ohio	0.0000708495%
OH1432	Phillipsburg Village, Ohio	0.0041962937%
OH1433	Philo Village, Ohio	0.0010532470%
OH1434	Pickaway County, Ohio	0.0934088328%
OH1435	Pickaway Township, Ohio	0.0005441197%
OH1436	Pickerington City, Ohio	0.0350194279%
OH1437	Pierce Township, Ohio	0.0721778605%
OH1438	Pierpont Township, Ohio	0.0011858243%

<b>State ID</b>	<b>Qualifying Subdivision</b>	<b>Consolidated State Allocation</b>
OH1439	Pike County, Ohio	0.3072066041%
OH1440	Pike Township, Brown County, Ohio	0.0024184900%
OH1441	Pike Township, Clark County, Ohio	0.0026810249%
OH1442	Pike Township, Perry County, Ohio	0.0022268646%
OH1443	Pike Township, Stark County, Ohio	0.0021276201%
OH1444	Piketon Village, Ohio	0.0023999196%
OH1445	Pioneer Village, Ohio	0.0028760068%
OH1446	Piqua City, Ohio	0.0869480927%
OH1447	Pitsburg Village, Ohio	0.0005659024%
OH1448	Pitt Township, Ohio	0.0002833522%
OH1449	Plain City Village, Ohio	0.0102501421%
OH1450	Plain Township, Franklin County, Ohio	0.0388485937%
OH1451	Plain Township, Stark County, Ohio	0.0464019090%
OH1452	Plain Township, Wayne County, Ohio	0.0002976831%
OH1453	Plain Township, Wood County, Ohio	0.0002693828%
OH1454	Plainfield Village, Ohio	0.0000153076%
OH1455	Pleasant City Village, Ohio	0.0008654831%
OH1456	Pleasant Hill Village, Ohio	0.0002839214%
OH1457	Pleasant Plain Village, Ohio	0.0000116356%
OH1458	Pleasant Township, Brown County, Ohio	0.0012092450%
OH1459	Pleasant Township, Clark County, Ohio	0.0032390047%
OH1460	Pleasant Township, Fairfield County, Ohio	0.0068849393%
OH1461	Pleasant Township, Franklin County, Ohio	0.0137844922%
OH1462	Pleasant Township, Hancock County, Ohio	0.0002811062%
OH1463	Pleasant Township, Henry County, Ohio	0.0002233406%
OH1464	Pleasant Township, Knox County, Ohio	0.0045641970%
OH1465	Pleasant Township, Marion County, Ohio	0.0096326984%
OH1466	Pleasant Township, Perry County, Ohio	0.0001828826%
OH1467	Pleasant Township, Seneca County, Ohio	0.0003208676%
OH1468	Pleasant Township, Van Wert County, Ohio	0.0002849717%
OH1469	Pleasantville Village, Ohio	0.0000570350%
OH1470	Plymouth Township, Ohio	0.0017493844%
OH1471	Plymouth Village, Ohio	0.0065060016%
OH1472	Poland Township, Ohio	0.0148262002%
OH1473	Poland Village, Ohio	0.0061663235%
OH1474	Polk Township, Ohio	0.0010767393%
OH1475	Polk Village, Ohio	0.0000406694%
OH1476	Pomeroy Village, Ohio	0.0093881741%
OH1477	Port Clinton City, Ohio	0.0145364578%
OH1478	Port Jefferson Village, Ohio	0.0003105872%
OH1479	Port Washington Village, Ohio	0.0003251687%
OH1480	Port William Village, Ohio	0.0010928837%
OH1481	Portage County, Ohio	0.9187057360%



<b>State ID</b>	<b>Qualifying Subdivision</b>	<b>Consolidated State Allocation</b>
OH1482	Portage Township, Hancock County, Ohio	0.0001686637%
OH1483	Portage Township, Ottawa County, Ohio	0.0000480885%
OH1484	Portage Township, Wood County, Ohio	0.0001408137%
OH1485	Portage Village, Ohio	0.0016040519%
OH1486	Porter Township, Delaware County, Ohio	0.0036954857%
OH1487	Porter Township, Scioto County, Ohio	0.0395496982%
OH1488	Portsmouth City, Ohio	0.2233662325%
OH1489	Potsdam Village, Ohio	0.0000227137%
OH1490	Powell City, Ohio	0.0184361841%
OH1491	Powhatan Point Village, Ohio	0.0016591645%
OH1492	Prairie Township, Franklin County, Ohio	0.0344574120%
OH1493	Prairie Township, Holmes County, Ohio	0.0003867956%
OH1494	Preble County, Ohio	0.3067055248%
OH1495	Proctorville Village, Ohio	0.0018254771%
OH1496	Prospect Village, Ohio	0.0011157566%
OH1497	Providence Township, Ohio	0.0026476678%
OH1498	Pulaski Township, Ohio	0.0002907439%
OH1499	Pultney Township, Ohio	0.0018560145%
OH1500	Pusheta Township, Ohio	0.0002670784%
OH1501	Put In Bay Township, Ohio	0.0034623699%
OH1502	Put-In-Bay Village, Ohio	0.0040050827%
OH1503	Putnam County, Ohio	0.1372967601%
OH1504	Quaker City Village, Ohio	0.0004351328%
OH1505	Quincy Village, Ohio	0.0003391631%
OH1506	Raccoon Township, Ohio	0.0003561309%
OH1507	Racine Village, Ohio	0.0010826003%
OH1508	Radnor Township, Ohio	0.0001814747%
OH1509	Randolph Township, Ohio	0.0013730943%
OH1510	Range Township, Ohio	0.0007149570%
OH1511	Rarden Township, Ohio	0.0020471447%
OH1512	Rarden Village, Ohio	0.0005117862%
OH1513	Ravenna City, Ohio	0.0218557620%
OH1514	Ravenna Township, Ohio	0.0059636168%
OH1515	Rawson Village, Ohio	0.0001405531%
OH1516	Rayland Village, Ohio	0.0003984552%
OH1517	Reading City, Ohio	0.0457344992%
OH1518	Reading Township, Ohio	0.0019364040%
OH1519	Recovery Township, Ohio	0.0000812132%
OH1520	Reily Township, Ohio	0.0012764211%
OH1521	Reminderville Village, Ohio	0.0151415568%
OH1522	Rendville Village, Ohio	0.0001828826%
OH1523	Republic Village, Ohio	0.0011130095%
OH1524	Reynoldsburg City, Ohio	0.0697130845%
OH1525	Rice Township, Ohio	0.0003978688%
OH1526	Richfield Township, Henry County, Ohio	0.0023349246%
OH1527	Richfield Township, Lucas County, Ohio	0.0047039321%

<b>State ID</b>	<b>Qualifying Subdivision</b>	<b>Consolidated State Allocation</b>
OH1528	Richfield Township, Summit County, Ohio	0.0095996121%
OH1529	Richfield Village, Ohio	0.0399887454%
OH1530	Richland County, Ohio	0.7455113947%
OH1531	Richland Township, Allen County, Ohio	0.0002999883%
OH1532	Richland Township, Belmont County, Ohio	0.0026715361%
OH1533	Richland Township, Clinton County, Ohio	0.0005798975%
OH1534	Richland Township, Darke County, Ohio	0.0002952534%
OH1535	Richland Township, Fairfield County, Ohio	0.0003503579%
OH1536	Richland Township, Holmes County, Ohio	0.0001483201%
OH1537	Richland Township, Wyandot County, Ohio	0.0001079437%
OH1538	Richmond Heights City, Ohio	0.0218650269%
OH1539	Richmond Township, Ashtabula County, Ohio	0.0003170025%
OH1540	Richmond Township, Huron County, Ohio	0.0015099572%
OH1541	Richmond Village, Ohio	0.0007609773%
OH1542	Richwood Village, Ohio	0.0014048433%
OH1543	Ridgefield Township, Ohio	0.0003431721%
OH1544	Ridgeville Township, Ohio	0.0002165727%
OH1545	Ridgeway Village, Ohio	0.0003864298%
OH1546	Riley Township, Ohio	0.0007202182%
OH1547	Rio Grande Village, Ohio	0.0014432672%
OH1548	Ripley Township, Holmes County, Ohio	0.0000348988%
OH1549	Ripley Township, Huron County, Ohio	0.0000137269%
OH1550	Ripley Village, Ohio	0.0111932679%
OH1551	Risingsun Village, Ohio	0.0004530528%
OH1552	Rittman City, Ohio	0.0059649971%
OH1553	Riverlea Village, Ohio	0.0001680104%
OH1554	Riverside City, Ohio	0.0817797700%
OH1555	Roaming Shores Village, Ohio	0.0034987688%
OH1556	Rochester Township, Ohio	0.0013537465%
OH1557	Rochester Village, Ohio	0.0000194784%
OH1558	Rock Creek Village, Ohio	0.0002113350%
OH1559	Rockford Village, Ohio	0.0018408327%
OH1560	Rocky Ridge Village, Ohio	0.0002129632%
OH1561	Rocky River City, Ohio	0.0503638414%
OH1562	Rogers Village, Ohio	0.0005457718%
OH1563	Rome Township, Ashtabula County, Ohio	0.0014206410%
OH1564	Rome Township, Athens County, Ohio	0.0002813909%
OH1565	Rome Township, Lawrence County, Ohio	0.0010605153%
OH1566	Rome Village, Ohio	0.0002586036%

<b>State ID</b>	<b>Qualifying Subdivision</b>	<b>Consolidated State Allocation</b>
OH1567	Rootstown Township, Ohio	0.0026527533%
OH1568	Rose Township, Ohio	0.0004793086%
OH1569	Roseville Village, Ohio	0.0016522526%
OH1570	Ross County, Ohio	1.0109583321%
OH1571	Ross Township, Butler County, Ohio	0.0261747113%
OH1572	Ross Township, Greene County, Ohio	0.0002579678%
OH1573	Ross Township, Jefferson County, Ohio	0.0004940844%
OH1574	Rosensburg Village, Ohio	0.0000984178%
OH1575	Rossford City, Ohio	0.0126977241%
OH1576	Roswell Village, Ohio	0.0002759007%
OH1577	Roundhead Township, Ohio	0.0002332423%
OH1578	Royalton Township, Ohio	0.0009661532%
OH1579	Rumley Township, Ohio	0.0006297965%
OH1580	Rush Creek Township, Ohio	0.0026562014%
OH1581	Rush Township, Scioto County, Ohio	0.0047482384%
OH1582	Rush Township, Tuscarawas County, Ohio	0.0000689752%
OH1583	Rushcreek Township, Ohio	0.0004189662%
OH1584	Rushsylvania Village, Ohio	0.0000099754%
OH1585	Rushville Village, Ohio	0.0000244436%
OH1586	Russell Township, Ohio	0.0185770784%
OH1587	Russells Point Village, Ohio	0.0022943385%
OH1588	Russellville Village, Ohio	0.0057671685%
OH1589	Russia Village, Ohio	0.0003460829%
OH1590	Rutland Village, Ohio	0.0004567220%
OH1591	Sabina Village, Ohio	0.0072933257%
OH1592	Sagamore Hills Township, Ohio	0.0226207726%
OH1593	Salem City, Ohio	0.0383095249%
OH1594	Salem Township, Auglaize County, Ohio	0.0001157340%
OH1595	Salem Township, Champaign County, Ohio	0.0003806616%
OH1596	Salem Township, Columbiana County, Ohio	0.0009051824%
OH1597	Salem Township, Muskingum County, Ohio	0.0003912060%
OH1598	Salem Township, Ottawa County, Ohio	0.0007213271%
OH1599	Salem Township, Shelby County, Ohio	0.0010648705%
OH1600	Salem Township, Tuscarawas County, Ohio	0.0026407637%
OH1601	Salem Township, Warren County, Ohio	0.0074583911%
OH1602	Salem Township, Washington County, Ohio	0.0005013228%
OH1603	Salesville Village, Ohio	0.0000679895%
OH1604	Salineville Village, Ohio	0.0034609917%
OH1605	Salisbury Township, Ohio	0.0003552282%
OH1606	Salt Creek Township, Hocking County, Ohio	0.0001833021%
OH1607	Salt Creek Township, Holmes County, Ohio	0.0000465318%

<b>State ID</b>	<b>Qualifying Subdivision</b>	<b>Consolidated State Allocation</b>
OH1608	Salt Creek Township, Wayne County, Ohio	0.0001391765%
OH1609	Salt Lick Township, Ohio	0.0000430312%
OH1610	Salt Rock Township, Ohio	0.0007066458%
OH1611	Saltcreek Township, Ohio	0.0003935151%
OH1612	Sandusky City, Ohio	0.1261336610%
OH1613	Sandusky County, Ohio	0.3072903644%
OH1614	Sandusky Township, Crawford County, Ohio	0.0000108762%
OH1615	Sandusky Township, Sandusky County, Ohio	0.0015100930%
OH1616	Sandy Township, Stark County, Ohio	0.0049479536%
OH1617	Sandy Township, Tuscarawas County, Ohio	0.0006897517%
OH1618	Sarahsville Village, Ohio	0.0000689910%
OH1619	Sardinia Village, Ohio	0.0044028921%
OH1620	Savannah Village, Ohio	0.0002294615%
OH1621	Saybrook Township, Ohio	0.0161906113%
OH1622	Scio Village, Ohio	0.0001526779%
OH1623	Scioto County, Ohio	0.9401796346%
OH1624	Scioto Township, Delaware County, Ohio	0.0019714756%
OH1625	Scioto Township, Pickaway County, Ohio	0.0062913839%
OH1626	Scioto Township, Pike County, Ohio	0.0002619631%
OH1627	Scioto Township, Ross County, Ohio	0.0146969071%
OH1628	Scipio Township, Meigs County, Ohio	0.0004736376%
OH1629	Scipio Township, Seneca County, Ohio	0.0005615183%
OH1630	Scott Township, Marion County, Ohio	0.0001301716%
OH1631	Scott Township, Sandusky County, Ohio	0.0009313747%
OH1632	Scott Village, Ohio	0.0006416289%
OH1633	Seal Township, Ohio	0.0013351665%
OH1634	Seaman Village, Ohio	0.0025035030%
OH1635	Sebring Village, Ohio	0.0078737318%
OH1636	Seneca County, Ohio	0.2801274556%
OH1637	Seneca Township, Monroe County, Ohio	0.0000124681%
OH1638	Seneca Township, Noble County, Ohio	0.0000172477%
OH1639	Senecaville Village, Ohio	0.0007886782%
OH1640	Seven Hills City, Ohio	0.0208535620%
OH1641	Seven Mile Village, Ohio	0.0013087356%
OH1642	Seville Village, Ohio	0.0055383307%
OH1643	Shadyside Village, Ohio	0.0078177582%
OH1644	Shaker Heights City, Ohio	0.1048407101%
OH1645	Shalersville Township, Ohio	0.0000934354%
OH1646	Sharon Township, Franklin County, Ohio	0.0053763338%
OH1647	Sharon Township, Medina County, Ohio	0.0058099333%
OH1648	Sharon Township, Richland County, Ohio	0.0000802853%

<b>State ID</b>	<b>Qualifying Subdivision</b>	<b>Consolidated State Allocation</b>
OH1649	Sharonville City, Ohio	0.1284229161%
OH1650	Shawnee Hills Village, Ohio	0.0030520752%
OH1651	Shawnee Township, Ohio	0.0289829613%
OH1652	Shawnee Village, Ohio	0.0005916790%
OH1653	Sheffield Lake City, Ohio	0.0113266702%
OH1654	Sheffield Township, Ashtabula County, Ohio	0.0012562693%
OH1655	Sheffield Township, Lorain County, Ohio	0.0039054125%
OH1656	Sheffield Village, Ohio	0.0383431647%
OH1657	Shelby City, Ohio	0.0301426674%
OH1658	Shelby County, Ohio	0.2601922372%
OH1659	Sherrodsville Village, Ohio	0.0010675510%
OH1660	Sherwood Village, Ohio	0.0012358778%
OH1661	Shiloh Village, Ohio	0.0001516500%
OH1662	Shreve Village, Ohio	0.0012061965%
OH1663	Sidney City, Ohio	0.0768126600%
OH1664	Silver Lake Village, Ohio	0.0087129009%
OH1665	Silverton Village, Ohio	0.0117488480%
OH1666	Sinking Spring Village, Ohio	0.0018697801%
OH1667	Smith Township, Belmont County, Ohio	0.0011670394%
OH1668	Smith Township, Mahoning County, Ohio	0.0056258490%
OH1669	Smithfield Township, Ohio	0.0003028259%
OH1670	Smithfield Village, Ohio	0.0021516579%
OH1671	Smithville Village, Ohio	0.0012448566%
OH1672	Solon City, Ohio	0.0575665779%
OH1673	Somerford Township, Ohio	0.0018806477%
OH1674	Somers Township, Ohio	0.0009493500%
OH1675	Somerset Village, Ohio	0.0013447250%
OH1676	Somerville Village, Ohio	0.0001615723%
OH1677	South Amherst Village, Ohio	0.0020257501%
OH1678	South Bloomfield Township, Ohio	0.0004782339%
OH1679	South Bloomfield Village, Ohio	0.0012874261%
OH1680	South Charleston Village, Ohio	0.0026810249%
OH1681	South Euclid City, Ohio	0.0416202012%
OH1682	South Lebanon Village, Ohio	0.0058643200%
OH1683	South Point Village, Ohio	0.0061370801%
OH1684	South Russell Village, Ohio	0.0067283287%
OH1685	South Salem Village, Ohio	0.0005572426%
OH1686	South Solon Village, Ohio	0.0007460421%
OH1687	South Vienna Village, Ohio	0.0009118207%
OH1688	South Webster Village, Ohio	0.0024736332%
OH1689	South Zanesville Village, Ohio	0.0015547932%
OH1690	Southington Township, Ohio	0.0014492645%
OH1691	Sparta Village, Ohio	0.0000770825%
OH1692	Spencer Township, Allen County, Ohio	0.0001636300%
OH1693	Spencer Township, Guernsey County, Ohio	0.0001631748%

<b>State ID</b>	<b>Qualifying Subdivision</b>	<b>Consolidated State Allocation</b>
OH1694	Spencer Township, Lucas County, Ohio	0.0024565990%
OH1695	Spencer Township, Medina County, Ohio	0.0000708528%
OH1696	Spencer Village, Ohio	0.0016178066%
OH1697	Spencerville Village, Ohio	0.0025294469%
OH1698	Sprigg Township, Ohio	0.0001054107%
OH1699	Spring Valley Township, Ohio	0.0070786377%
OH1700	Spring Valley Village, Ohio	0.0001444620%
OH1701	Springboro City, Ohio	0.0299889938%
OH1702	Springdale City, Ohio	0.0692154947%
OH1703	Springfield City, Ohio	0.4735887613%
OH1704	Springfield Township, Clark County, Ohio	0.0105063514%
OH1705	Springfield Township, Gallia County, Ohio	0.0009746740%
OH1706	Springfield Township, Hamilton County, Ohio	0.1053972703%
OH1707	Springfield Township, Jefferson County, Ohio	0.0002231349%
OH1708	Springfield Township, Lucas County, Ohio	0.0432543386%
OH1709	Springfield Township, Mahoning County, Ohio	0.0039675747%
OH1710	Springfield Township, Richland County, Ohio	0.0177162881%
OH1711	Springfield Township, Ross County, Ohio	0.0053121351%
OH1712	Springfield Township, Summit County, Ohio	0.0469667767%
OH1713	Springfield Township, Williams County, Ohio	0.0004950504%
OH1714	St Albans Township, Ohio	0.0043369348%
OH1715	St Clair Township, Butler County, Ohio	0.0005493458%
OH1716	St Clair Township, Columbiana County, Ohio	0.0167991211%
OH1717	St Marys Township, Ohio	0.0002136628%
OH1718	St. Bernard Village, Ohio	0.0379854367%
OH1719	St. Clairsville City, Ohio	0.0187569954%
OH1720	St. Henry Village, Ohio	0.0014076956%
OH1721	St. Louisville Village, Ohio	0.0003799451%
OH1722	St. Marys City, Ohio	0.0281144576%
OH1723	St. Paris Village, Ohio	0.0038066155%
OH1724	Stafford Village, Ohio	0.0000249362%
OH1725	Stark County, Ohio	1.5315796664%
OH1726	Starr Township, Ohio	0.0001436692%
OH1727	Staunton Township, Ohio	0.0003747763%
OH1728	Sterling Township, Ohio	0.0043408795%
OH1729	Steubenville City, Ohio	0.1367338744%
OH1730	Steubenville Township, Ohio	0.0000318764%

<b>State ID</b>	<b>Qualifying Subdivision</b>	<b>Consolidated State Allocation</b>
OH1731	Stock Township, Harrison County, Ohio	0.0003339830%
OH1732	Stock Township, Noble County, Ohio	0.0000344955%
OH1733	Stockport Village, Ohio	0.0002249256%
OH1734	Stokes Township, Logan County, Ohio	0.0047782092%
OH1735	Stokes Township, Madison County, Ohio	0.0007615846%
OH1736	Stone Creek Village, Ohio	0.0001379503%
OH1737	Stonelick Township, Ohio	0.0184280231%
OH1738	Stoutsville Village, Ohio	0.0000733307%
OH1739	Stow City, Ohio	0.1475892163%
OH1740	Strasburg Village, Ohio	0.0032911011%
OH1741	Stratton Village, Ohio	0.0014981914%
OH1742	Streetsboro City, Ohio	0.0206045399%
OH1743	Strongsville City, Ohio	0.0739396664%
OH1744	Struthers City, Ohio	0.0252671862%
OH1745	Stryker Village, Ohio	0.0016737417%
OH1746	Suffield Township, Ohio	0.0026771277%
OH1747	Sugar Bush Knolls Village, Ohio	0.0000982645%
OH1748	Sugar Creek Township, Allen County, Ohio	0.0002727166%
OH1749	Sugar Creek Township, Putnam County, Ohio	0.0001655674%
OH1750	Sugar Creek Township, Wayne County, Ohio	0.0003634054%
OH1751	Sugar Grove Village, Ohio	0.0001955486%
OH1752	Sugarcreek Township, Ohio	0.0470017417%
OH1753	Sugarcreek Village, Ohio	0.0027688605%
OH1754	Sullivan Township, Ohio	0.0017162492%
OH1755	Summerfield Village, Ohio	0.0001212800%
OH1756	Summit Township, Ohio	0.0000062341%
OH1757	Summitville Village, Ohio	0.0004792142%
OH1758	Sunbury Village, Ohio	0.0082323543%
OH1759	Sunfish Township, Ohio	0.0000676034%
OH1760	Swan Creek Township, Ohio	0.0048429959%
OH1761	Swanton Township, Ohio	0.0015012549%
OH1762	Swanton Village, Ohio	0.0072434936%
OH1763	Switzerland Township, Ohio	0.0001807876%
OH1764	Sycamore Township, Hamilton County, Ohio	0.0584269292%
OH1765	Sycamore Township, Wyandot County, Ohio	0.0002766058%
OH1766	Sycamore Village, Ohio	0.0012008738%
OH1767	Sylvania City, Ohio	0.0526622027%
OH1768	Sylvania Township, Ohio	0.1247952267%
OH1769	Symmes Township, Hamilton County, Ohio	0.0305202839%
OH1770	Symmes Township, Lawrence County, Ohio	0.0000521565%
OH1771	Syracuse Village, Ohio	0.0005413001%
OH1772	Tallmadge City, Ohio	0.0580737905%

<b>State ID</b>	<b>Qualifying Subdivision</b>	<b>Consolidated State Allocation</b>
OH1773	Tarlton Village, Ohio	0.0002242634%
OH1774	Tate Township, Ohio	0.0267197716%
OH1775	Taylor Creek Township, Ohio	0.0001110677%
OH1776	Terrace Park Village, Ohio	0.0056698421%
OH1777	Texas Township, Ohio	0.0002936562%
OH1778	The Village of Indian Hill City, Ohio	0.0264202950%
OH1779	Thompson Township, Delaware County, Ohio	0.0002474656%
OH1780	Thompson Township, Geauga County, Ohio	0.0022491568%
OH1781	Thorn Township, Ohio	0.0007422882%
OH1782	Thornville Village, Ohio	0.0006131946%
OH1783	Thurston Village, Ohio	0.0013688400%
OH1784	Tiffin City, Ohio	0.0703803061%
OH1785	Tiffin Township, Ohio	0.0005075927%
OH1786	Tiltonsville Village, Ohio	0.0016575735%
OH1787	Timberlake Village, Ohio	0.0023312243%
OH1788	Tipp City, Ohio	0.0376479790%
OH1789	Tiro Village, Ohio	0.0000326285%
OH1790	Toledo City, Ohio	1.0197706186%
OH1791	Tontogany Village, Ohio	0.0001897924%
OH1792	Toronto City, Ohio	0.0279077997%
OH1793	Townsend Township, Huron County, Ohio	0.0006177098%
OH1794	Townsend Township, Sandusky County, Ohio	0.0000271274%
OH1795	Tremont City Village, Ohio	0.0006396354%
OH1796	Trenton City, Ohio	0.0416371797%
OH1797	Trenton Township, Ohio	0.0000577420%
OH1798	Trimble Township, Ohio	0.0023032365%
OH1799	Trimble Village, Ohio	0.0004320101%
OH1800	Trotwood City, Ohio	0.0811683100%
OH1801	Troy City, Ohio	0.0899917302%
OH1802	Troy Township, Ashland County, Ohio	0.0002358826%
OH1803	Troy Township, Athens County, Ohio	0.0008754383%
OH1804	Troy Township, Geauga County, Ohio	0.0026032794%
OH1805	Troy Township, Richland County, Ohio	0.0034790294%
OH1806	Troy Township, Wood County, Ohio	0.0027734180%
OH1807	Trumbull County, Ohio	2.0203599712%
OH1808	Trumbull Township, Ohio	0.0006457459%
OH1809	Truro Township, Ohio	0.0493339720%
OH1810	Tully Township, Ohio	0.0007929647%
OH1811	Turtle Creek Township, Ohio	0.0003372090%
OH1812	Turtlecreek Township, Ohio	0.0071325956%
OH1813	Tuscarawas County, Ohio	0.3721703206%
OH1814	Tuscarawas Township, Ohio	0.0020979323%
OH1815	Tuscarawas Village, Ohio	0.0003842902%
OH1816	Twin Township, Darke County, Ohio	0.0003813690%
OH1817	Twin Township, Ross County, Ohio	0.0052531114%



<b>State ID</b>	<b>Qualifying Subdivision</b>	<b>Consolidated State Allocation</b>
OH1818	Twinsburg City, Ohio	0.0833508485%
OH1819	Tymochtee Township, Ohio	0.0003170847%
OH1820	Uhrichsville City, Ohio	0.0101787647%
OH1821	Union City Village, Ohio	0.0076150778%
OH1822	Union City, Ohio	0.0198982889%
OH1823	Union County, Ohio	0.3002174205%
OH1824	Union Township, Auglaize County, Ohio	0.0001691497%
OH1825	Union Township, Carroll County, Ohio	0.0000762536%
OH1826	Union Township, Champaign County, Ohio	0.0000211479%
OH1827	Union Township, Clermont County, Ohio	0.3185341547%
OH1828	Union Township, Clinton County, Ohio	0.0085869431%
OH1829	Union Township, Fayette County, Ohio	0.0014043033%
OH1830	Union Township, Highland County, Ohio	0.0112248527%
OH1831	Union Township, Lawrence County, Ohio	0.0011822137%
OH1832	Union Township, Licking County, Ohio	0.0076823054%
OH1833	Union Township, Logan County, Ohio	0.0001197046%
OH1834	Union Township, Mercer County, Ohio	0.0004692319%
OH1835	Union Township, Miami County, Ohio	0.0038499743%
OH1836	Union Township, Muskingum County, Ohio	0.0003209896%
OH1837	Union Township, Pike County, Ohio	0.0001098555%
OH1838	Union Township, Ross County, Ohio	0.0119227921%
OH1839	Union Township, Tuscarawas County, Ohio	0.0002167791%
OH1840	Union Township, Union County, Ohio	0.0002502189%
OH1841	Union Township, Van Wert County, Ohio	0.0002973617%
OH1842	Union Township, Warren County, Ohio	0.0079936267%
OH1843	Unionville Center Village, Ohio	0.0001475046%
OH1844	Uniopolis Village, Ohio	0.0002492732%
OH1845	Unity Township, Ohio	0.0000798690%
OH1846	University Heights City, Ohio	0.0306916388%
OH1847	Upper Arlington City, Ohio	0.1198448950%
OH1848	Upper Sandusky City, Ohio	0.0108550896%
OH1849	Upper Township, Ohio	0.0007475763%
OH1850	Urbana City, Ohio	0.0575116162%
OH1851	Urbancrest Village, Ohio	0.0003436577%
OH1852	Utica Village, Ohio	0.0044986588%
OH1853	Valley Hi Village, Ohio	0.0001316045%
OH1854	Valley Township, Guernsey County, Ohio	0.0005439160%
OH1855	Valley Township, Scioto County, Ohio	0.0018196842%
OH1856	Valley View Village, Ohio	0.0158831601%
OH1857	Valleyview Village, Ohio	0.0016037359%

<b>State ID</b>	<b>Qualifying Subdivision</b>	<b>Consolidated State Allocation</b>
OH1858	Van Buren Township, Darke County, Ohio	0.0003444623%
OH1859	Van Buren Township, Putnam County, Ohio	0.0002317943%
OH1860	Van Buren Township, Shelby County, Ohio	0.0003904525%
OH1861	Van Buren Village, Ohio	0.0001188906%
OH1862	Van Wert City, Ohio	0.0528808311%
OH1863	Van Wert County, Ohio	0.1122540604%
OH1864	Vandalia City, Ohio	0.0967305650%
OH1865	Vanlue Village, Ohio	0.0001114793%
OH1866	Venedocia Village, Ohio	0.0000371702%
OH1867	Venice Township, Ohio	0.0000100271%
OH1868	Vermilion City, Ohio	0.0432196320%
OH1869	Vermilion Township, Ohio	0.0012778552%
OH1870	Vermillion Township, Ohio	0.0004880329%
OH1871	Vernon Township, Crawford County, Ohio	0.0000108762%
OH1872	Vernon Township, Scioto County, Ohio	0.0038952614%
OH1873	Vernon Township, Trumbull County, Ohio	0.0006308563%
OH1874	Verona Village, Ohio	0.0012373333%
OH1875	Versailles Village, Ohio	0.0100017096%
OH1876	Vienna Township, Ohio	0.0042113922%
OH1877	Vinton County, Ohio	0.1090168446%
OH1878	Vinton Township, Ohio	0.0001170406%
OH1879	Vinton Village, Ohio	0.0005060807%
OH1880	Violet Township, Ohio	0.0621844457%
OH1881	Virginia Township, Ohio	0.0000841915%
OH1882	Wabash Township, Ohio	0.0000492089%
OH1883	Wadsworth City, Ohio	0.0760959559%
OH1884	Waite Hill Village, Ohio	0.0053068521%
OH1885	Wakeman Village, Ohio	0.0018119487%
OH1886	Walbridge Village, Ohio	0.0029019871%
OH1887	Waldo Township, Ohio	0.0000743838%
OH1888	Waldo Village, Ohio	0.0004160980%
OH1889	Walnut Township, Fairfield County, Ohio	0.0087100593%
OH1890	Walnut Township, Gallia County, Ohio	0.0001499498%
OH1891	Walton Hills Village, Ohio	0.0099526568%
OH1892	Wapakoneta City, Ohio	0.0275268850%
OH1893	Ward Township, Ohio	0.0001486233%
OH1894	Warren City, Ohio	0.3520178232%
OH1895	Warren County, Ohio	1.0504230532%
OH1896	Warren Township, Belmont County, Ohio	0.0000984250%
OH1897	Warren Township, Jefferson County, Ohio	0.0004303316%

<b>State ID</b>	<b>Qualifying Subdivision</b>	<b>Consolidated State Allocation</b>
OH1898	Warren Township, Trumbull County, Ohio	0.0001534515%
OH1899	Warren Township, Tuscarawas County, Ohio	0.0002069255%
OH1900	Warren Township, Washington County, Ohio	0.0008773149%
OH1901	Warrensville Heights City, Ohio	0.0361164097%
OH1902	Warsaw Village, Ohio	0.0003911414%
OH1903	Warwick Township, Ohio	0.0008474093%
OH1904	Washington County, Ohio	0.3325608246%
OH1905	Washington Court House City, Ohio	0.0376016242%
OH1906	Washington Township, Auglaize County, Ohio	0.0023680955%
OH1907	Washington Township, Belmont County, Ohio	0.0000843643%
OH1908	Washington Township, Brown County, Ohio	0.0011782387%
OH1909	Washington Township, Carroll County, Ohio	0.0002178675%
OH1910	Washington Township, Clermont County, Ohio	0.0305984481%
OH1911	Washington Township, Clinton County, Ohio	0.0029440948%
OH1912	Washington Township, Columbiana County, Ohio	0.0006256408%
OH1913	Washington Township, Coshocton County, Ohio	0.0000841915%
OH1914	Washington Township, Darke County, Ohio	0.0003198579%
OH1915	Washington Township, Defiance County, Ohio	0.0003531079%
OH1916	Washington Township, Franklin County, Ohio	0.1225330619%
OH1917	Washington Township, Guernsey County, Ohio	0.0000951853%
OH1918	Washington Township, Hancock County, Ohio	0.0008925122%
OH1919	Washington Township, Harrison County, Ohio	0.0003339830%
OH1920	Washington Township, Henry County, Ohio	0.0002571801%
OH1921	Washington Township, Highland County, Ohio	0.0004065339%
OH1922	Washington Township, Hocking County, Ohio	0.0002427514%
OH1923	Washington Township, Holmes County, Ohio	0.0000261741%
OH1924	Washington Township, Jackson County, Ohio	0.0003315132%

<b>State ID</b>	<b>Qualifying Subdivision</b>	<b>Consolidated State Allocation</b>
OH1925	Washington Township, Lawrence County, Ohio	0.0000695420%
OH1926	Washington Township, Licking County, Ohio	0.0008154920%
OH1927	Washington Township, Logan County, Ohio	0.0017756185%
OH1928	Washington Township, Lucas County, Ohio	0.0071150384%
OH1929	Washington Township, Mercer County, Ohio	0.0001173080%
OH1930	Washington Township, Miami County, Ohio	0.0009766897%
OH1931	Washington Township, Monroe County, Ohio	0.0000062341%
OH1932	Washington Township, Montgomery County, Ohio	0.1316317394%
OH1933	Washington Township, Morrow County, Ohio	0.0002420690%
OH1934	Washington Township, Muskingum County, Ohio	0.0014845767%
OH1935	Washington Township, Paulding County, Ohio	0.0000402008%
OH1936	Washington Township, Pickaway County, Ohio	0.0003983733%
OH1937	Washington Township, Preble County, Ohio	0.0006874604%
OH1938	Washington Township, Richland County, Ohio	0.0012132000%
OH1939	Washington Township, Sandusky County, Ohio	0.0006510581%
OH1940	Washington Township, Scioto County, Ohio	0.0113445935%
OH1941	Washington Township, Shelby County, Ohio	0.0000798653%
OH1942	Washington Township, Stark County, Ohio	0.0006531299%
OH1943	Washington Township, Wood County, Ohio	0.0002265264%
OH1944	Washingtonville Village, Ohio	0.0014015930%
OH1945	Waterford Township, Ohio	0.0050048725%
OH1946	Waterloo Township, Ohio	0.0006670006%
OH1947	Watertown Township, Ohio	0.0001503968%
OH1948	Waterville City, Ohio	0.0124831621%
OH1949	Waterville Township, Ohio	0.0015558460%
OH1950	Wauseon City, Ohio	0.0277126990%
OH1951	Waverly Village, Ohio	0.0077490360%
OH1952	Wayne County, Ohio	0.2257675097%
OH1953	Wayne Lakes Village, Ohio	0.0075166600%
OH1954	Wayne Township, Adams County, Ohio	0.0012649279%

<b>State ID</b>	<b>Qualifying Subdivision</b>	<b>Consolidated State Allocation</b>
OH1955	Wayne Township, Ashtabula County, Ohio	0.0005165967%
OH1956	Wayne Township, Auglaize County, Ohio	0.0004273255%
OH1957	Wayne Township, Belmont County, Ohio	0.0000562429%
OH1958	Wayne Township, Butler County, Ohio	0.0007432325%
OH1959	Wayne Township, Champaign County, Ohio	0.0014909244%
OH1960	Wayne Township, Clermont County, Ohio	0.0020513889%
OH1961	Wayne Township, Clinton County, Ohio	0.0002007337%
OH1962	Wayne Township, Columbiana County, Ohio	0.0005990178%
OH1963	Wayne Township, Darke County, Ohio	0.0000369067%
OH1964	Wayne Township, Fayette County, Ohio	0.0001404303%
OH1965	Wayne Township, Jefferson County, Ohio	0.0021038433%
OH1966	Wayne Township, Monroe County, Ohio	0.0000062341%
OH1967	Wayne Township, Muskingum County, Ohio	0.0001404329%
OH1968	Wayne Township, Noble County, Ohio	0.0000862387%
OH1969	Wayne Township, Pickaway County, Ohio	0.0000437239%
OH1970	Wayne Township, Tuscarawas County, Ohio	0.0003941438%
OH1971	Wayne Township, Warren County, Ohio	0.0038164622%
OH1972	Wayne Village, Ohio	0.0008081483%
OH1973	Waynesburg Village, Ohio	0.0012073007%
OH1974	Waynesfield Village, Ohio	0.0007567223%
OH1975	Waynesville Village, Ohio	0.0046309511%
OH1976	Weathersfield Township, Ohio	0.0249955502%
OH1977	Weller Township, Ohio	0.0004460294%
OH1978	Wellington Village, Ohio	0.0164981765%
OH1979	Wells Township, Ohio	0.0100888848%
OH1980	Wellston City, Ohio	0.0406103723%
OH1981	Wellsville Village, Ohio	0.0125660620%
OH1982	Wesley Township, Ohio	0.0001253307%
OH1983	West Alexandria Village, Ohio	0.0099845432%
OH1984	West Carrollton City, Ohio	0.0603546931%
OH1985	West Chester Township, Ohio	0.3737167118%
OH1986	West Elkton Village, Ohio	0.0026843690%
OH1987	West Farmington Village, Ohio	0.0001875519%
OH1988	West Jefferson Village, Ohio	0.0159155640%
OH1989	West Lafayette Village, Ohio	0.0026252451%
OH1990	West Leipsic Village, Ohio	0.0002152376%
OH1991	West Liberty Village, Ohio	0.0035013600%
OH1992	West Manchester Village, Ohio	0.0025206880%
OH1993	West Mansfield Village, Ohio	0.0000798031%

<b>State ID</b>	<b>Qualifying Subdivision</b>	<b>Consolidated State Allocation</b>
OH1994	West Millgrove Village, Ohio	0.0001102020%
OH1995	West Milton Village, Ohio	0.0098350376%
OH1996	West Rushville Village, Ohio	0.0001070525%
OH1997	West Salem Village, Ohio	0.0004987159%
OH1998	West Township, Ohio	0.0005857063%
OH1999	West Union Village, Ohio	0.0111998820%
OH2000	West Unity Village, Ohio	0.0014694352%
OH2001	Westerville City, Ohio	0.2122517954%
OH2002	Westfield Center Village, Ohio	0.0015469538%
OH2003	Westfield Township, Ohio	0.0022200558%
OH2004	Westlake City, Ohio	0.0470647273%
OH2005	Westland Township, Ohio	0.0000407937%
OH2006	Weston Township, Ohio	0.0001040797%
OH2007	Weston Village, Ohio	0.0009305950%
OH2008	Wharton Village, Ohio	0.0000269859%
OH2009	Wheeling Township, Belmont County, Ohio	0.0005343072%
OH2010	Wheeling Township, Guernsey County, Ohio	0.0000407937%
OH2011	Whetstone Township, Ohio	0.0003262846%
OH2012	White Eyes Township, Ohio	0.0001913444%
OH2013	Whitehall City, Ohio	0.0708163966%
OH2014	Whitehouse Village, Ohio	0.0191159792%
OH2015	Whitewater Township, Ohio	0.0072647461%
OH2016	Wickliffe City, Ohio	0.0543194216%
OH2017	Wilkesville Township, Ohio	0.0005461896%
OH2018	Wilkesville Village, Ohio	0.0001034151%
OH2019	Willard City, Ohio	0.0338504955%
OH2020	Williams County, Ohio	0.1507467614%
OH2021	Williamsburg Township, Ohio	0.0138253270%
OH2022	Williamsburg Village, Ohio	0.0064127452%
OH2023	Williamsfield Township, Ohio	0.0004696334%
OH2024	Williamsport Village, Ohio	0.0004226644%
OH2025	Willoughby City, Ohio	0.1356374532%
OH2026	Willoughby Hills City, Ohio	0.0528410843%
OH2027	Willowick City, Ohio	0.0540256495%
OH2028	Wills Township, Ohio	0.0001087832%
OH2029	Willshire Village, Ohio	0.0006690639%
OH2030	Wilmington City, Ohio	0.1278227818%
OH2031	Wilmot Village, Ohio	0.0024343932%
OH2032	Wilson Township, Ohio	0.0006914162%
OH2033	Wilson Village, Ohio	0.0001415832%
OH2034	Winchester Village, Ohio	0.0033994936%
OH2035	Windham Township, Ohio	0.0001218723%
OH2036	Windham Village, Ohio	0.0030305573%
OH2037	Windsor Township, Ashtabula County, Ohio	0.0006340051%
OH2038	Windsor Township, Lawrence County, Ohio	0.0007128053%

<b>State ID</b>	<b>Qualifying Subdivision</b>	<b>Consolidated State Allocation</b>
OH2039	Windsor Township, Morgan County, Ohio	0.0004926943%
OH2040	Wintersville Village, Ohio	0.0169582518%
OH2041	Wood County, Ohio	0.6017827347%
OH2042	Woodlawn Village, Ohio	0.0240822158%
OH2043	Woodmere Village, Ohio	0.0007072352%
OH2044	Woodsfield Village, Ohio	0.0011221301%
OH2045	Woodstock Village, Ohio	0.0001517571%
OH2046	Woodville Township, Ohio	0.0019622167%
OH2047	Woodville Village, Ohio	0.0034270973%
OH2048	Wooster City, Ohio	0.4046402646%
OH2049	Wooster Township, Ohio	0.0017358405%
OH2050	Worthington City, Ohio	0.0819890902%
OH2051	Worthington Township, Ohio	0.0017573559%
OH2052	Wren Village, Ohio	0.0008301349%
OH2053	Wyandot County, Ohio	0.0959147354%
OH2054	Wyoming City, Ohio	0.0220280462%
OH2055	Xenia City, Ohio	0.1268376308%
OH2056	Xenia Township, Ohio	0.0075532986%
OH2057	Yankee Lake Village, Ohio	0.0000341003%
OH2058	Yellow Creek Township, Ohio	0.0010782320%
OH2059	Yellow Springs Village, Ohio	0.0142295064%
OH2060	York Township, Athens County, Ohio	0.0005523599%
OH2061	York Township, Fulton County, Ohio	0.0061882726%
OH2062	York Township, Medina County, Ohio	0.0023145263%
OH2063	York Township, Sandusky County, Ohio	0.0006239306%
OH2064	York Township, Tuscarawas County, Ohio	0.0007784341%
OH2065	York Township, Van Wert County, Ohio	0.0001115107%
OH2066	Yorkshire Village, Ohio	0.0007627380%
OH2067	Yorkville Village, Ohio	0.0011795516%
OH2068	Youngstown City, Ohio	0.5751891038%
OH2069	Zaleski Village, Ohio	0.0000780271%
OH2070	Zane Township, Ohio	0.0012568985%
OH2071	Zanesfield Village, Ohio	0.0001257699%
OH2072	Zanesville City, Ohio	0.1371227251%
OH2073	Zoar Village, Ohio	0.0002364863%

<b>State ID</b>	<b>Qualifying Subdivision</b>	<b>Consolidated State Allocation</b>
OR1	Albany City, Oregon	1.1574421234%
OR2	Ashland City, Oregon	0.5725593238%
OR3	Astoria City, Oregon	0.1859283065%
OR4	Baker County, Oregon	0.4771636205%
OR5	Beaverton City, Oregon	0.9709676029%
OR6	Bend City, Oregon	0.9443519043%
OR7	Benton County, Oregon	1.0219885306%
OR8	Canby City, Oregon	0.1716812437%
OR9	Central Point City, Oregon	0.1718730043%
OR10	Clackamas County, Oregon	7.7713142577%
OR11	Clatsop County, Oregon	1.1423692099%
OR12	Columbia County, Oregon	1.0096699413%
OR13	Coos Bay City, Oregon	0.2538945929%
OR14	Coos County, Oregon	1.5633002470%
OR15	Cornelius City, Oregon	0.0949750265%
OR16	Corvallis City, Oregon	0.6633711425%
OR17	Cottage Grove City, Oregon	0.0910229575%
OR18	Crook County, Oregon	0.3513229911%
OR19	Curry County, Oregon	0.7612961295%
OR20	Dallas City, Oregon	0.1606964683%
OR21	Deschutes County, Oregon	2.2569753600%
OR22	Douglas County, Oregon	2.5689481047%
OR23	Eugene City, Oregon	2.7611039932%
OR24	Forest Grove City, Oregon	0.2522169415%
OR26	Gladstone City, Oregon	0.1181360032%
OR28	Grants Pass City, Oregon	0.8232581895%
OR29	Gresham City, Oregon	0.9831942718%
OR30	Happy Valley City, Oregon	0.0103506009%
OR32	Hermiston City, Oregon	0.1316304314%
OR33	Hillsboro City, Oregon	1.5083519364%
OR34	Hood River County, Oregon	0.3553687498%
OR35	Independence City, Oregon	0.0808970601%
OR36	Jackson County, Oregon	4.0769510640%
OR37	Jefferson County, Oregon	0.3674692915%
OR38	Josephine County, Oregon	1.6536523798%
OR39	Keizer City, Oregon	0.1916558451%
OR40	Klamath County, Oregon	1.2169628601%
OR41	Klamath Falls City, Oregon	0.3209275214%
OR42	La Grande City, Oregon	0.2715648669%
OR44	Lake Oswego City, Oregon	0.6934160342%
OR45	Lane County, Oregon	6.3326808234%
OR46	Lebanon City, Oregon	0.3269345282%
OR47	Lincoln County, Oregon	1.5190343268%
OR48	Linn County, Oregon	1.8185376689%
OR49	Malheur County, Oregon	0.5014027023%
OR50	Marion County, Oregon	4.1636475308%
OR51	McMinnville City, Oregon	0.4803592635%
OR52	Medford City, Oregon	1.5540758598%
OR53	Milwaukie City, Oregon	0.2113647118%



<b>State ID</b>	<b>Qualifying Subdivision</b>	<b>Consolidated State Allocation</b>
OR54	Monmouth City, Oregon	0.0706960930%
OR55	Morrow County, Oregon	0.1351544937%
OR56	Multnomah County, Oregon	13.9643815662%
OR57	Newberg City, Oregon	0.4093257361%
OR58	Newport City, Oregon	0.1908392623%
OR59	Ontario City, Oregon	0.1869780182%
OR60	Oregon City, Oregon	0.2765040475%
OR61	Pendleton City, Oregon	0.3521049458%
OR62	Polk County, Oregon	0.7074299681%
OR63	Portland City, Oregon	8.2736702858%
OR64	Prineville City, Oregon	0.0924861843%
OR65	Redmond City, Oregon	0.1550311086%
OR66	Roseburg City, Oregon	0.6370799877%
OR67	Salem City, Oregon	3.0438221421%
OR68	Sandy City, Oregon	0.0775015682%
OR70	Sherwood City, Oregon	0.1404204928%
OR71	Silverton City, Oregon	0.0775630731%
OR72	Springfield City, Oregon	1.1667234659%
OR73	St. Helens City, Oregon	0.1964453077%
OR74	The Dalles City, Oregon	0.1723418738%
OR75	Tigard City, Oregon	0.5049875956%
OR76	Tillamook County, Oregon	0.9001228870%
OR77	Troutdale City, Oregon	0.0899929610%
OR78	Tualatin City, Oregon	0.1551565618%
OR79	Umatilla County, Oregon	0.9738633884%
OR80	Union County, Oregon	0.4153841374%
OR82	Wasco County, Oregon	0.4116278731%
OR83	Washington County, Oregon	7.2167622210%
OR84	West Linn City, Oregon	0.1600504983%
OR86	Wilsonville City, Oregon	0.1383351396%
OR87	Woodburn City, Oregon	0.2069349266%
OR88	Yamhill County, Oregon	1.4120246444%

<b>State ID</b>	<b>Qualifying Subdivision</b>	<b>Consolidated State Allocation</b>
PA2	Adams County, Pennsylvania	
PA4	Aliquippa City, Pennsylvania	
PA5	Allegheny County, Pennsylvania	
PA6	Allentown City, Pennsylvania	
PA10	Armstrong County, Pennsylvania	
PA13	Beaver County, Pennsylvania	
PA14	Bedford County, Pennsylvania	
PA15	Bensalem Township, Pennsylvania	
PA16	Berks County, Pennsylvania	
PA20	Blair County, Pennsylvania	
PA22	Bradford County, Pennsylvania	
PA23	Bristol Township, Pennsylvania	
PA25	Bucks County, Pennsylvania	
PA27	Butler County, Pennsylvania	
PA30	Cambria County, Pennsylvania	
PA31	Cameron County, Pennsylvania	
PA32	Carbon County, Pennsylvania	
PA36	Centre County, Pennsylvania	
PA40	Chester County, Pennsylvania	
PA42	Clarion County, Pennsylvania	
PA43	Clearfield County, Pennsylvania	
PA44	Clinton County, Pennsylvania	
PA46	Coatesville City, Pennsylvania	
PA49	Columbia County, Pennsylvania	
PA53	Crawford County, Pennsylvania	
PA54	Cumberland County, Pennsylvania	
PA57	Dauphin County, Pennsylvania	
PA58	Delaware County, Pennsylvania	
PA76	Edwardsville Borough, Pennsylvania	
PA79	Elk County, Pennsylvania	
PA84	Erie County, Pennsylvania	
PA85	Exeter Borough, Pennsylvania	
PA90	Fayette County, Pennsylvania	
PA92	Forest County, Pennsylvania	
PA94	Forty Fort Borough, Pennsylvania	
PA96	Franklin County, Pennsylvania	
PA98	Fulton County, Pennsylvania	
PA99	Greene County, Pennsylvania	
PA107	Hanover Township, Luzerne County, Pennsylvania	
PA114	Hazleton City, Pennsylvania	
PA120	Huntingdon County, Pennsylvania	
PA122	Indiana County, Pennsylvania	
PA123	Jefferson County, Pennsylvania	
PA126	Juniata County, Pennsylvania	
PA127	Kingston Borough, Pennsylvania	
PA128	Lackawanna County, Pennsylvania	
PA130	Lancaster County, Pennsylvania	

Allocations in Pennsylvania will be made in accordance with the Pennsylvania Trust and Allocation Order.

<b>State ID</b>	<b>Qualifying Subdivision</b>	<b>Consolidated State Allocation</b>
PA134	Lawrence County, Pennsylvania	
PA136	Lebanon County, Pennsylvania	
PA137	Lehigh County, Pennsylvania	
PA141	Lock Haven City, Pennsylvania	
PA147	Lower Makefield Township, Pennsylvania	
PA155	Lower Southampton Township, Pennsylvania	
PA157	Luzerne County, Pennsylvania	
PA158	Lycoming County, Pennsylvania	
PA348	Mahoning Township, Lawrence County, Pennsylvania	
PA164	McKean County, Pennsylvania	
PA167	Mercer County, Pennsylvania	
PA169	Middletown Township, Bucks County, Pennsylvania	
PA171	Mifflin County, Pennsylvania	
PA174	Monroe County, Pennsylvania	
PA176	Montgomery County, Pennsylvania	
PA178	Montour County, Pennsylvania	
PA180	Morrisville Borough, Pennsylvania	
PA187	Nanticoke City, Pennsylvania	
PA190	New Castle City, Pennsylvania	
PA195	Newtown Township, Bucks County, Pennsylvania	
PA197	Norristown Borough, Pennsylvania	
PA205	Northampton County, Pennsylvania	
PA207	Northumberland County, Pennsylvania	
PA213	Perry County, Pennsylvania	
PA215	Philadelphia City, Pennsylvania	
PA217	Pike County, Pennsylvania	
PA219	Pittsburgh City, Pennsylvania	
PA220	Plains Township, Pennsylvania	
PA225	Potter County, Pennsylvania	
PA241	Schuylkill County, Pennsylvania	
PA248	Snyder County, Pennsylvania	
PA249	Somerset County, Pennsylvania	
PA265	Sugar Notch Borough, Pennsylvania	
PA266	Sullivan County, Pennsylvania	
PA267	Susquehanna County, Pennsylvania	
PA270	Tioga County, Pennsylvania	
PA273	Union County, Pennsylvania	
PA349	Union Township, Lawrence County, Pennsylvania	
PA290	Venango County, Pennsylvania	
PA350	Wampum Borough, Pennsylvania	
PA291	Warminster Township, Pennsylvania	
PA292	Warren County, Pennsylvania	

Allocations in Pennsylvania will be made in accordance with the Pennsylvania Trust and Allocation Order.

<b>State ID</b>	<b>Qualifying Subdivision</b>	<b>Consolidated State Allocation</b>
PA293	Warrington Township, Bucks County, Pennsylvania	
PA297	Washington County, Pennsylvania	
PA299	Wayne County, Pennsylvania	
PA310	West Norriton Township, Pennsylvania	

<b>State ID</b>	<b>Qualifying Subdivision</b>	<b>Consolidated State Allocation</b>
PA311	West Pittston Borough, Pennsylvania	
PA313	Westmoreland County, Pennsylvania	
PA320	Wilkes Barre Township, Pennsylvania	
PA321	Wilkes-Barre City, Pennsylvania	
PA327	Wright Township, Pennsylvania	
PA328	Wyoming Borough, Pennsylvania	
PA329	Wyoming County, Pennsylvania	
PA333	York County, Pennsylvania	
PA335	Fairview Township, Luzerne County, Pennsylvania	
PA336	District Attorney of Allegheny County, Pennsylvania	
PA337	District Attorney of Berks County, Pennsylvania	
PA338	District Attorney of Bucks County, Pennsylvania	
PA339	District Attorney of Chester County, Pennsylvania	Allocations in Pennsylvania will be made in accordance with the Pennsylvania Trust and Allocation Order.
PA340	District Attorney of Clearfield County, Pennsylvania	
PA341	District Attorney of Dauphin County, Pennsylvania	
PA342	District Attorney of Delaware County, Pennsylvania	
PA343	District Attorney of Erie County, Pennsylvania	
PA344	District Attorney of Lehigh County, Pennsylvania	
PA345	District Attorney of Northampton County, Pennsylvania	
PA346	District Attorney of Philadelphia County, Pennsylvania	
PA347	District Attorney of Westmoreland County, Pennsylvania	
PA351	Southeastern Pennsylvania Transportation Authority, Pennsylvania	

<b>State ID</b>	<b>Qualifying Subdivision</b>	<b>Consolidated State Allocation</b>
PR1	Adjuntas, Puerto Rico	0.4468461493%
PR2	Aguada, Puerto Rico	0.9238661758%
PR3	Aguadilla, Puerto Rico	1.6156167759%
PR4	Aguas Buenas, Puerto Rico	0.7490858028%
PR5	Aibonito, Puerto Rico	0.7959428477%
PR6	Anasco, Puerto Rico	0.5050154853%
PR7	Arecibo, Puerto Rico	1.3074850692%
PR8	Arroyo, Puerto Rico	2.0592191012%
PR9	Barceloneta, Puerto Rico	0.5768569406%
PR10	Barranquitas, Puerto Rico	0.7167107056%
PR11	Bayamon, Puerto Rico	5.7282390971%
PR12	Cabo Rojo, Puerto Rico	1.1570847420%
PR13	Caguas, Puerto Rico	4.7119895861%
PR14	Camuy, Puerto Rico	0.7759381807%
PR15	Canovanas, Puerto Rico	1.0721780377%
PR16	Carolina, Puerto Rico	4.3228006165%
PR17	Catano, Puerto Rico	0.7612066695%
PR18	Cayey, Puerto Rico	1.3596493469%
PR19	Ceiba, Puerto Rico	0.2896687707%
PR20	Ciales, Puerto Rico	0.4533215195%
PR21	Cidra, Puerto Rico	1.1671492158%
PR22	Coamo, Puerto Rico	0.9970822347%
PR23	Comerio, Puerto Rico	0.5268640655%
PR24	Corozal, Puerto Rico	0.8595048594%
PR25	Culebra, Puerto Rico	0.0380175870%
PR26	Dorado, Puerto Rico	0.8970759382%
PR27	Fajardo, Puerto Rico	1.1102770585%
PR28	Florida, Puerto Rico	0.2695408253%
PR29	Guanica, Puerto Rico	0.4269617539%
PR30	Guayama, Puerto Rico	1.3293151076%
PR31	Guayanilla, Puerto Rico	0.4886780984%
PR32	Guaynabo, Puerto Rico	2.3185934725%
PR33	Gurabo, Puerto Rico	0.9866291335%
PR34	Hatillo, Puerto Rico	1.0577790273%
PR35	Hormigueros, Puerto Rico	0.3963005262%
PR36	Humacao, Puerto Rico	1.8829438530%
PR37	Isabela, Puerto Rico	1.0062900243%
PR38	Jayuya, Puerto Rico	0.3757431113%
PR39	Juana Diaz, Puerto Rico	1.7179648597%
PR40	Juncos, Puerto Rico	0.9543672919%
PR41	Lajas, Puerto Rico	0.5633742491%
PR42	Lares, Puerto Rico	0.6852103333%
PR43	Las Marias, Puerto Rico	0.2285582941%
PR44	Las Piedras, Puerto Rico	0.8440153869%
PR45	Loiza, Puerto Rico	0.7971240145%
PR46	Luquillo, Puerto Rico	0.5035020683%
PR47	Manati, Puerto Rico	1.3858134207%
PR48	Maricao, Puerto Rico	0.1311593846%
PR49	Maunabo, Puerto Rico	0.2983734242%

<b>State ID</b>	<b>Qualifying Subdivision</b>	<b>Consolidated State Allocation</b>
PR50	Mayaguez, Puerto Rico	2.7384221211%
PR51	Moca, Puerto Rico	0.9400143856%
PR52	Morovis, Puerto Rico	0.7678286207%
PR53	Naguabo, Puerto Rico	0.6776685553%
PR54	Naranjito, Puerto Rico	0.6713715879%
PR55	Orocovis, Puerto Rico	0.5209419444%
PR56	Patillas, Puerto Rico	0.4307397840%
PR57	Penuelas, Puerto Rico	0.5782731381%
PR58	Ponce, Puerto Rico	5.1762853836%
PR59	Quebradillas, Puerto Rico	0.6086201563%
PR60	Rincon, Puerto Rico	0.3607312171%
PR61	Rio Grande, Puerto Rico	1.2995118170%
PR62	Sabana Grande, Puerto Rico	0.5625075422%
PR63	Salinas, Puerto Rico	0.8069301551%
PR64	San German, Puerto Rico	0.9914753253%
PR65	San Juan, Puerto Rico	13.8003700360%
PR66	San Lorenzo, Puerto Rico	1.0322446251%
PR67	San Sebastian, Puerto Rico	0.9222442638%
PR68	Santa Isabel, Puerto Rico	0.5210354055%
PR69	Toa Alta, Puerto Rico	1.7552873773%
PR70	Toa Baja, Puerto Rico	2.1783919223%
PR71	Trujillo Alto, Puerto Rico	1.9136501824%
PR72	Utua, Puerto Rico	0.7718304061%
PR73	Vega Alta, Puerto Rico	0.9338331796%
PR74	Vega Baja, Puerto Rico	1.6886509241%
PR75	Vieques, Puerto Rico	0.1979351524%
PR76	Villalba, Puerto Rico	0.5576736281%
PR77	Yabucoa, Puerto Rico	0.8842993409%
PR78	Yauco, Puerto Rico	1.1383015829%

<b>State ID</b>	<b>Qualifying Subdivision</b>	<b>Consolidated State Allocation</b>
RI1	Barrington Town, Rhode Island	2.3000539202%
RI2	Bristol Town, Rhode Island	1.0821868960%
RI3	Burrillville Town, Rhode Island	1.3272036109%
RI4	Central Falls City, Rhode Island	0.9147584689%
RI5	Charlestown, Rhode Island	0.5887860100%
RI6	Coventry Town, Rhode Island	3.5886939036%
RI7	Cranston City, Rhode Island	7.8869595262%
RI8	Cumberland Town, Rhode Island	2.4742003754%
RI9	East Greenwich Town, Rhode Island	1.7467671439%
RI10	East Providence City, Rhode Island	4.3247728580%
RI11	Exeter Town, Rhode Island	0.0071810640%
RI12	Foster Town, Rhode Island	0.2489021533%
RI13	Glocester Town, Rhode Island	0.8508469130%
RI14	Hopkinton Town, Rhode Island	0.7098006614%
RI15	Jamestown, Rhode Island	0.4220295287%
RI16	Johnston Town, Rhode Island	3.0898685140%
RI17	Lincoln Town, Rhode Island	2.1171973520%
RI18	Little Compton Town, Rhode Island	0.2663017745%
RI19	Middletown, Rhode Island	1.2877439601%
RI20	Narragansett Town, Rhode Island	1.2760123800%
RI21	New Shoreham Town, Rhode Island	0.2118269375%
RI22	Newport City, Rhode Island	2.3339316695%
RI23	North Kingstown, Rhode Island	2.6500524514%
RI24	North Providence Town, Rhode Island	2.5306229398%
RI25	North Smithfield Town, Rhode Island	1.1299013506%
RI26	Pawtucket City, Rhode Island	5.9652217345%
RI27	Portsmouth Town, Rhode Island	1.2807429020%
RI28	Providence City, Rhode Island	21.4858080262%
RI29	Richmond Town, Rhode Island	0.0818789542%
RI30	Scituate Town, Rhode Island	1.0248588645%
RI31	Smithfield Town, Rhode Island	1.7724673574%
RI32	South Kingstown, Rhode Island	2.3282747894%
RI33	Tiverton Town, Rhode Island	0.9907730639%
RI34	Warren Town, Rhode Island	0.1394116029%
RI35	Warwick City, Rhode Island	9.9418184427%
RI36	West Greenwich Town, Rhode Island	0.7104734659%
RI37	West Warwick Town, Rhode Island	3.0239943495%
RI38	Westerly Town, Rhode Island	2.0135754535%
RI39	Woonsocket City, Rhode Island	3.8740986306%



<b>State ID</b>	<b>Qualifying Subdivision</b>	<b>Consolidated State Allocation</b>
SC1	Abbeville County, South Carolina	0.3350059823%
SC2	Aiken City, South Carolina	0.7838026892%
SC3	Aiken County, South Carolina	2.5661670597%
SC4	Allendale County, South Carolina	0.1220441823%
SC5	Anderson City, South Carolina	1.1735303052%
SC6	Anderson County, South Carolina	3.3392231904%
SC7	Bamberg County, South Carolina	0.2705913372%
SC8	Barnwell County, South Carolina	0.4653224769%
SC9	Beaufort City, South Carolina	0.0769982478%
SC10	Beaufort County, South Carolina	2.3364418352%
SC11	Berkeley County, South Carolina	2.0961440294%
SC12	Bluffton Town, South Carolina	0.0481968917%
SC13	Calhoun County, South Carolina	0.1833260393%
SC14	Cayce City, South Carolina	0.2572136960%
SC15	Charleston City, South Carolina	2.3004340552%
SC16	Charleston County, South Carolina	3.8016438488%
SC17	Cherokee County, South Carolina	0.9440700745%
SC18	Chester City, South Carolina	0.1299573133%
SC19	Chester County, South Carolina	0.3947965211%
SC20	Chesterfield County, South Carolina	0.9443488664%
SC21	Clarendon County, South Carolina	0.5705383575%
SC22	Clemson City, South Carolina	0.3311616877%
SC23	Colleton County, South Carolina	0.8589365535%
SC24	Columbia City, South Carolina	2.3918060702%
SC25	Conway City, South Carolina	0.2894739402%
SC26	Darlington County, South Carolina	1.6906462867%
SC27	Dillon County, South Carolina	0.6608411417%
SC28	Dorchester County, South Carolina	1.6015765975%
SC29	Easley City, South Carolina	0.8565835771%
SC30	Edgefield County, South Carolina	0.3586097074%
SC31	Fairfield County, South Carolina	0.3536421891%
SC32	Florence City, South Carolina	1.0065336904%
SC33	Florence County, South Carolina	2.2059006272%
SC34	Forest Acres City, South Carolina	0.0995929056%
SC35	Fort Mill Town, South Carolina	0.1714974802%
SC36	Fountain Inn City, South Carolina	0.1975697094%
SC37	Gaffney City, South Carolina	0.2044353782%
SC38	Georgetown City, South Carolina	0.2626233562%
SC39	Georgetown County, South Carolina	1.1895098900%
SC40	Goose Creek City, South Carolina	0.5473575768%
SC41	Greenville City, South Carolina	2.2705648395%
SC42	Greenville County, South Carolina	7.1502328364%
SC43	Greenwood City, South Carolina	0.0308220618%
SC44	Greenwood County, South Carolina	1.3388944490%
SC45	Greer City, South Carolina	0.5590564672%
SC46	Hampton County, South Carolina	0.3450376919%
SC47	Hanahan City, South Carolina	0.2279684840%
SC48	Hilton Head Island Town, South Carolina	0.2323878458%

<b>State ID</b>	<b>Qualifying Subdivision</b>	<b>Consolidated State Allocation</b>
SC49	Horry County, South Carolina	5.2166718879%
SC50	Irmo Town, South Carolina	0.0942740906%
SC51	James Island Town, South Carolina	0.0461551887%
SC52	Jasper County, South Carolina	0.4278548317%
SC53	Kershaw County, South Carolina	1.0780892823%
SC54	Lancaster County, South Carolina	1.4809282603%
SC55	Laurens County, South Carolina	1.3598442946%
SC56	Lee County, South Carolina	0.2176621820%
SC57	Lexington County, South Carolina	4.4881391605%
SC58	Lexington Town, South Carolina	0.2342104062%
SC59	Marion County, South Carolina	0.6973242307%
SC60	Marlboro County, South Carolina	0.4878238042%
SC61	Mauldin City, South Carolina	0.4253253929%
SC62	McCormick County, South Carolina	0.1281623493%
SC63	Moncks Corner Town, South Carolina	0.1965426445%
SC64	Mount Pleasant Town, South Carolina	0.5750801889%
SC65	Myrtle Beach City, South Carolina	1.9068234068%
SC66	Newberry City, South Carolina	0.0344864657%
SC67	Newberry County, South Carolina	0.5656551710%
SC68	North Augusta City, South Carolina	0.5139678525%
SC69	North Charleston City, South Carolina	1.7751090959%
SC70	North Myrtle Beach City, South Carolina	0.6366313248%
SC71	Oconee County, South Carolina	2.8099515214%
SC72	Orangeburg City, South Carolina	0.0468940344%
SC73	Orangeburg County, South Carolina	1.4543982912%
SC74	Pickens County, South Carolina	2.8143347165%
SC75	Port Royal Town, South Carolina	0.0206098617%
SC76	Richland County, South Carolina	3.8816723839%
SC77	Rock Hill City, South Carolina	1.3120073555%
SC78	Saluda County, South Carolina	0.2604801809%
SC79	Simpsonville City, South Carolina	0.3497064495%
SC80	Spartanburg City, South Carolina	1.1890308958%
SC81	Spartanburg County, South Carolina	6.4084293395%
SC82	Summerville Town, South Carolina	0.6446011912%
SC83	Sumter City, South Carolina	0.5390642671%
SC84	Sumter County, South Carolina	0.9480995733%
SC85	Tega Cay City, South Carolina	0.0433365022%
SC86	Union County, South Carolina	0.6499524020%
SC87	West Columbia City, South Carolina	0.3943858322%
SC88	Williamsburg County, South Carolina	0.4931357629%
SC89	York County, South Carolina	2.5800878865%

<b>State ID</b>	<b>Qualifying Subdivision</b>	<b>Consolidated State Allocation</b>
SD1	Aberdeen City, South Dakota	1.7806789284%
SD2	Aurora County, South Dakota	0.1283252150%
SD3	Beadle County, South Dakota	0.8743032704%
SD4	Bennett County, South Dakota	0.1895703332%
SD5	Bon Homme County, South Dakota	0.6047162426%
SD6	Box Elder City, South Dakota	0.2251076107%
SD7	Brandon City, South Dakota	0.4012895918%
SD8	Brookings City, South Dakota	2.4259611863%
SD9	Brookings County, South Dakota	0.2802421588%
SD10	Brown County, South Dakota	1.7764564315%
SD11	Brule County, South Dakota	0.8045710091%
SD12	Buffalo County, South Dakota	0.1823519926%
SD13	Butte County, South Dakota	0.8926544344%
SD14	Campbell County, South Dakota	0.0682419048%
SD15	Charles Mix County, South Dakota	0.8084433424%
SD16	Clark County, South Dakota	0.2550260601%
SD17	Clay County, South Dakota	0.4415194932%
SD18	Codington County, South Dakota	0.8721266365%
SD19	Corson County, South Dakota	0.3429322421%
SD20	Custer County, South Dakota	1.0868471426%
SD21	Davison County, South Dakota	0.6815458005%
SD22	Day County, South Dakota	0.3921680475%
SD23	Deuel County, South Dakota	0.4035008098%
SD24	Dewey County, South Dakota	0.3699996685%
SD25	Douglas County, South Dakota	0.2891518759%
SD26	Edmunds County, South Dakota	0.2529348056%
SD27	Fall River County, South Dakota	2.1968904590%
SD28	Faulk County, South Dakota	0.2772473959%
SD29	Grant County, South Dakota	0.6923230564%
SD30	Gregory County, South Dakota	0.5555128599%
SD31	Haakon County, South Dakota	0.1774497029%
SD32	Hamlin County, South Dakota	0.3340117176%
SD33	Hand County, South Dakota	0.2401311401%
SD34	Hanson County, South Dakota	0.1484271966%
SD35	Harding County, South Dakota	0.0620805393%
SD36	Hughes County, South Dakota	0.8137066032%
SD37	Huron City, South Dakota	0.8308959590%
SD38	Hutchinson County, South Dakota	0.5659237410%
SD39	Hyde County, South Dakota	0.0640529112%
SD40	Jackson County, South Dakota	0.1437421380%
SD41	Jerauld County, South Dakota	0.3258250234%
SD42	Jones County, South Dakota	0.0451732597%
SD43	Kingsbury County, South Dakota	0.3721763025%
SD44	Lake County, South Dakota	0.8273932428%
SD45	Lawrence County, South Dakota	2.3838237581%
SD46	Lincoln County, South Dakota	1.2611723923%
SD47	Lyman County, South Dakota	0.3239942300%
SD48	Marshall County, South Dakota	0.5625107271%
SD49	McCook County, South Dakota	0.3047773840%

<b>State ID</b>	<b>Qualifying Subdivision</b>	<b>Consolidated State Allocation</b>
SD50	McPherson County, South Dakota	0.1613184030%
SD51	Meade County, South Dakota	3.2698326502%
SD52	Mellette County, South Dakota	0.1848247525%
SD53	Miner County, South Dakota	0.1616739703%
SD54	Minnehaha County, South Dakota	12.2243522517%
SD55	Mitchell City, South Dakota	1.5031732329%
SD56	Moody County, South Dakota	0.4743937985%
SD57	Oglala Lakota County, South Dakota	1.3919692864%
SD58	Pennington County, South Dakota	8.0611767283%
SD59	Perkins County, South Dakota	0.3755374403%
SD60	Pierre City, South Dakota	0.6216678331%
SD61	Potter County, South Dakota	0.1893444561%
SD62	Rapid City, South Dakota	6.9492723574%
SD63	Roberts County, South Dakota	0.9943780269%
SD64	Sanborn County, South Dakota	0.1141857404%
SD65	Sioux Falls City, South Dakota	21.6732660428%
SD66	Spearfish City, South Dakota	0.8208633410%
SD67	Spink County, South Dakota	0.7324773052%
SD68	Stanley County, South Dakota	0.1733882380%
SD69	Sully County, South Dakota	0.0632218131%
SD70	Todd County, South Dakota	1.0677859248%
SD71	Tripp County, South Dakota	0.6252580903%
SD72	Turner County, South Dakota	0.6536969906%
SD73	Union County, South Dakota	1.4531041680%
SD74	Vermillion City, South Dakota	0.5912781760%
SD75	Walworth County, South Dakota	0.5615110318%
SD76	Watertown City, South Dakota	1.6132964277%
SD77	Yankton City, South Dakota	1.2219897393%
SD78	Yankton County, South Dakota	1.4233435084%
SD79	Ziebach County, South Dakota	0.3085103004%

<b>State ID</b>	<b>Qualifying Subdivision</b>	<b>Consolidated State Allocation</b>
TN3	Anderson County, Tennessee	1.2063249026%
TN5	Arlington Town, Tennessee	0.0036566309%
TN8	Bartlett City, Tennessee	0.0730561566%
TN10	Bedford County, Tennessee	0.5762663555%
TN12	Benton County, Tennessee	0.5216608068%
TN13	Bledsoe County, Tennessee	0.1398580820%
TN14	Blount County, Tennessee	1.9196465581%
TN15	Bradley County, Tennessee	1.0430217552%
TN16	Brentwood City, Tennessee	0.0478208600%
TN17	Bristol City, Tennessee	0.5426871150%
TN19	Campbell County, Tennessee	1.5974370559%
TN20	Cannon County, Tennessee	0.3205453949%
TN21	Carroll County, Tennessee	0.4438060785%
TN22	Carter County, Tennessee	0.8435596891%
TN27	Chattanooga City, Tennessee	0.4981237028%
TN28	Cheatham County, Tennessee	0.8209998781%
TN29	Chester County, Tennessee	0.1751399118%
TN30	Claiborne County, Tennessee	1.1929412357%
TN31	Clarksville City, Tennessee	0.2296815192%
TN32	Clay County, Tennessee	0.3261509170%
TN33	Cleveland City, Tennessee	0.5531282252%
TN36	Cocke County, Tennessee	0.8746257470%
TN37	Coffee County, Tennessee	0.8953551698%
TN39	Collierville Town, Tennessee	0.0617375387%
TN41	Columbia City, Tennessee	0.0390894158%
TN42	Cookeville City, Tennessee	0.8404101920%
TN45	Crockett County, Tennessee	0.1232062476%
TN47	Cumberland County, Tennessee	0.8784847959%
TN48	Dandridge Town, Tennessee	0.0109089663%
TN49	De Kalb County, Tennessee	0.4478425886%
TN50	Decatur County, Tennessee	0.3607195939%
TN51	Decatur Town, Tennessee	0.0050599481%
TN53	Dickson County, Tennessee	0.8341347308%
TN56	Dyer County, Tennessee	0.4019088559%
TN64	Fayette County, Tennessee	0.3157083831%
TN66	Fentress County, Tennessee	0.5526714656%
TN67	Franklin City, Tennessee	0.1089989646%
TN68	Franklin County, Tennessee	0.6323371108%
TN69	Gallatin City, Tennessee	0.0760079674%
TN70	Gatlinburg City, Tennessee	0.0507819668%
TN71	Germantown City, Tennessee	0.0687501047%
TN72	Gibson County, Tennessee	0.4940695219%
TN73	Giles County, Tennessee	0.4604367666%
TN75	Grainger County, Tennessee	0.4671260668%
TN76	Greene County, Tennessee	1.2127967101%
TN78	Grundy County, Tennessee	0.3896858892%
TN79	Hamblen County, Tennessee	2.2614488604%
TN80	Hamilton County, Tennessee	4.2055530346%
TN81	Hancock County, Tennessee	0.2089065376%

<b>State ID</b>	<b>Qualifying Subdivision</b>	<b>Consolidated State Allocation</b>
TN82	Hardeman County, Tennessee	0.2150658408%
TN83	Hardin County, Tennessee	0.5683946644%
TN84	Hartsville/Trousdale County, Tennessee	0.1139641522%
TN85	Hawkins County, Tennessee	1.0968095083%
TN86	Haywood County, Tennessee	0.1104263592%
TN87	Henderson County, Tennessee	0.2498867656%
TN88	Hendersonville City, Tennessee	0.1137407554%
TN89	Henry County, Tennessee	0.6661685991%
TN90	Hickman County, Tennessee	0.2804089244%
TN91	Houston County, Tennessee	0.1198735525%
TN92	Humphreys County, Tennessee	0.2441608982%
TN93	Jackson City, Tennessee	0.0431370644%
TN94	Jackson County, Tennessee	0.2780985367%
TN95	Jefferson County, Tennessee	0.8912247367%
TN96	Johnson City, Tennessee	1.0682855260%
TN97	Johnson County, Tennessee	0.2282065978%
TN98	Kingsport City, Tennessee	0.9871149359%
TN99	Knox County, Tennessee	9.1809198144%
TN100	Knoxville City, Tennessee	1.5417816888%
TN101	La Vergne City, Tennessee	0.0518950147%
TN102	Lake County, Tennessee	0.0671464632%
TN104	Lauderdale County, Tennessee	0.2733775153%
TN105	Lawrence County, Tennessee	0.6992850503%
TN107	Lebanon City, Tennessee	0.1110258247%
TN108	Lewis County, Tennessee	0.1528225920%
TN110	Lexington City, Tennessee	0.0796867496%
TN112	Lincoln County, Tennessee	0.4060784411%
TN115	Loudon County, Tennessee	0.8992484296%
TN116	Lynchburg, Moore County Metropolitan Government, Tennessee	0.0579106070%
TN118	Macon County, Tennessee	0.3091017000%
TN119	Madison County, Tennessee	0.8907256845%
TN121	Marion County, Tennessee	0.3637161259%
TN122	Marshall County, Tennessee	0.5422227344%
TN124	Maryville City, Tennessee	0.3223901040%
TN125	Maury County, Tennessee	1.0772540178%
TN126	McMinn County, Tennessee	0.9297273747%
TN128	McNairy County, Tennessee	0.4269884656%
TN129	Meigs County, Tennessee	0.2016450737%
TN130	Memphis City, Tennessee	4.9079216307%
TN131	Millington City, Tennessee	0.0212200583%
TN133	Monroe County, Tennessee	0.7506735593%
TN135	Montgomery County, Tennessee	1.6758545682%
TN136	Morgan County, Tennessee	0.5132562715%
TN138	Morristown City, Tennessee	0.3919462797%
TN139	Mount Juliet City, Tennessee	0.0577622481%
TN141	Murfreesboro City, Tennessee	0.7283549414%
TN142	Nashville-Davidson Metropolitan Government, Tennessee	8.9810236006%

<b>State ID</b>	<b>Qualifying Subdivision</b>	<b>Consolidated State Allocation</b>
TN145	Oak Ridge City, Tennessee	0.9598050011%
TN146	Obion County, Tennessee	0.3198033491%
TN147	Overton County, Tennessee	0.5461670803%
TN149	Perry County, Tennessee	0.0857864664%
TN151	Pickett County, Tennessee	0.1471132648%
TN152	Pigeon Forge City, Tennessee	0.0877322588%
TN154	Polk County, Tennessee	0.3220131560%
TN157	Putnam County, Tennessee	0.3930896023%
TN159	Rhea County, Tennessee	0.5404420504%
TN160	Ripley City, Tennessee	0.0190759934%
TN161	Roane County, Tennessee	1.6361535854%
TN162	Robertson County, Tennessee	0.9333043197%
TN163	Rutherford County, Tennessee	2.5756978154%
TN164	Scott County, Tennessee	0.5189341096%
TN165	Sequatchie County, Tennessee	0.2433974548%
TN166	Sevier County, Tennessee	1.4412782095%
TN168	Shelby County, Tennessee	3.5255489082%
TN170	Smith County, Tennessee	0.5711842980%
TN172	Smyrna Town, Tennessee	0.1314691656%
TN176	Spring Hill City, Tennessee	0.0244598773%
TN179	Stewart County, Tennessee	0.1459273147%
TN180	Sullivan County, Tennessee	1.4573397906%
TN181	Sumner County, Tennessee	1.7449087187%
TN182	Tipton County, Tennessee	0.6312749815%
TN184	Unicoi County, Tennessee	0.3464527663%
TN186	Union County, Tennessee	0.5606745148%
TN187	Van Buren County, Tennessee	0.0479172535%
TN189	Warren County, Tennessee	0.5719112694%
TN191	Washington County, Tennessee	1.1061046159%
TN192	Wayne County, Tennessee	0.2328717594%
TN194	Weakley County, Tennessee	0.3874777573%
TN195	White County, Tennessee	0.4162394991%
TN197	Williamson County, Tennessee	1.6843304984%
TN198	Wilson County, Tennessee	1.4019072760%

<b>State ID</b>	<b>Qualifying Subdivision</b>	<b>Consolidated State Allocation</b>
TX1	Abbott City, Texas	0.0004586670%
TX2	Abernathy City, Texas	0.0000733330%
TX3	Abilene City, Texas	0.3758786670%
TX4	Ackerly City, Texas	0.0000140000%
TX5	Addison Town, Texas	0.0387293330%
TX6	Adrian City, Texas	0.0001206670%
TX7	Agua Dulce City, Texas	0.0000286670%
TX8	Alamo City, Texas	0.0147473330%
TX9	Alamo Heights City, Texas	0.0187986670%
TX10	Alba Town, Texas	0.0021306670%
TX11	Albany City, Texas	0.0001200000%
TX12	Aledo City, Texas	0.0002206670%
TX13	Alice City, Texas	0.0475273330%
TX14	Allen City, Texas	0.2100540000%
TX15	Alma Town, Texas	0.0007380000%
TX16	Alpine City, Texas	0.0197906670%
TX17	Alto Town, Texas	0.0025113330%
TX18	Alton City, Texas	0.0076933330%
TX19	Alvarado City, Texas	0.0193526670%
TX20	Alvin City, Texas	0.0759746670%
TX21	Alvord Town, Texas	0.0002386670%
TX22	Amarillo City, Texas	0.6584406670%
TX23	Ames City, Texas	0.0037140000%
TX24	Amherst City, Texas	0.0000146670%
TX25	Anahuac City, Texas	0.0003613330%
TX26	Anderson City, Texas	0.0000126670%
TX27	Anderson County, Texas	0.1791753330%
TX28	Andrews City, Texas	0.0126553330%
TX29	Andrews County, Texas	0.0250706670%
TX30	Angelina County, Texas	0.1533040000%
TX31	Angleton City, Texas	0.0418606670%
TX32	Angus City, Texas	0.0002206670%
TX33	Anna City, Texas	0.0060500000%
TX34	Annetta North Town, Texas	0.0000226670%
TX35	Annetta South Town, Texas	0.0004013330%
TX36	Annetta Town, Texas	0.0039706670%
TX37	Annona Town, Texas	0.0004920000%
TX38	Anson City, Texas	0.0034226670%
TX39	Anthony Town, Texas	0.0030093330%
TX40	Anton City, Texas	0.0002960000%
TX41	Appleby City, Texas	0.0010340000%
TX42	Aquilla City, Texas	0.0001386670%
TX43	Aransas County, Texas	0.1776746670%
TX44	Aransas Pass City, Texas	0.0385420000%
TX45	Archer City, Texas	0.0070360000%
TX46	Archer County, Texas	0.0303560000%
TX47	Arcola City, Texas	0.0048600000%
TX48	Argyle City, Texas	0.0076040000%
TX49	Arlington City, Texas	0.4905353330%



<b>State ID</b>	<b>Qualifying Subdivision</b>	<b>Consolidated State Allocation</b>
TX50	Armstrong County, Texas	0.0006493330%
TX51	Arp City, Texas	0.0013393330%
TX52	Asherton City, Texas	0.0000746670%
TX53	Aspermont Town, Texas	0.0000060000%
TX54	Atascosa County, Texas	0.1179353330%
TX55	Athens City, Texas	0.0706280000%
TX56	Atlanta City, Texas	0.0206633330%
TX57	Aubrey City, Texas	0.0100940000%
TX58	Aurora City, Texas	0.0012326670%
TX59	Austin City, Texas	3.2518106670%
TX60	Austin County, Texas	0.0506866670%
TX61	Austwell City, Texas	0.0000726670%
TX62	Avery Town, Texas	0.0000920000%
TX63	Avinger Town, Texas	0.0007433330%
TX64	Azle City, Texas	0.0214753330%
TX65	Bailey City, Texas	0.0006333330%
TX66	Bailey County, Texas	0.0102513330%
TX67	Bailey's Prairie Village, Texas	0.0037360000%
TX68	Baird City, Texas	0.0018680000%
TX69	Balch Springs City, Texas	0.0182386670%
TX70	Balcones Heights City, Texas	0.0158740000%
TX71	Ballinger City, Texas	0.0061146670%
TX72	Balmorhea City, Texas	0.0000420000%
TX73	Bandera City, Texas	0.0019286670%
TX74	Bandera County, Texas	0.0578766670%
TX75	Bangs City, Texas	0.0020333330%
TX76	Bardwell City, Texas	0.0002413330%
TX77	Barry City, Texas	0.0001333330%
TX78	Barstow City, Texas	0.0000406670%
TX79	Bartlett City, Texas	0.0022493330%
TX80	Bartonville Town, Texas	0.0059246670%
TX81	Bastrop City, Texas	0.0308800000%
TX82	Bastrop County, Texas	0.2293066670%
TX83	Bay City, Texas	0.0386080000%
TX84	Baylor County, Texas	0.0198880000%
TX85	Bayou Vista City, Texas	0.0041600000%
TX86	Bayside Town, Texas	0.0001613330%
TX87	Baytown City, Texas	0.1440440000%
TX88	Bayview Town, Texas	0.0000273330%
TX89	Beach City, Texas	0.0083366670%
TX90	Bear Creek Village, Texas	0.0006040000%
TX91	Beasley City, Texas	0.0000866670%
TX92	Beaumont City, Texas	0.4553400000%
TX93	Beckville City, Texas	0.0008313330%
TX94	Bedford City, Texas	0.0628760000%
TX95	Bedias City, Texas	0.0023166670%
TX96	Bee Cave City, Texas	0.0085753330%
TX97	Bee County, Texas	0.0652293330%
TX98	Beeville City, Texas	0.0160180000%

<b>State ID</b>	<b>Qualifying Subdivision</b>	<b>Consolidated State Allocation</b>
TX99	Bell County, Texas	0.4338320000%
TX100	Bellaire City, Texas	0.0275093330%
TX101	Bellevue City, Texas	0.0000373330%
TX102	Bellmead City, Texas	0.0096580000%
TX103	Bells Town, Texas	0.0012606670%
TX104	Bellville City, Texas	0.0049920000%
TX105	Belton City, Texas	0.0484533330%
TX106	Benavides City, Texas	0.0001013330%
TX107	Benbrook City, Texas	0.0292793330%
TX108	Benjamin City, Texas	0.0006340000%
TX109	Berryville Town, Texas	0.0095860000%
TX110	Bertram City, Texas	0.0001213330%
TX111	Beverly Hills City, Texas	0.0028906670%
TX112	Bevil Oaks City, Texas	0.0003660000%
TX113	Bexar County, Texas	4.6714346670%
TX114	Big Lake City, Texas	0.0003646670%
TX115	Big Sandy Town, Texas	0.0030526670%
TX116	Big Spring City, Texas	0.1266186670%
TX117	Big Wells City, Texas	0.0001573330%
TX118	Bishop City, Texas	0.0054753330%
TX119	Bishop Hills Town, Texas	0.0002153330%
TX120	Blackwell City, Texas	0.0000206670%
TX121	Blanco City, Texas	0.0041273330%
TX122	Blanco County, Texas	0.0328153330%
TX123	Blanket Town, Texas	0.0000980000%
TX124	Bloomburg Town, Texas	0.0006733330%
TX125	Blooming Grove Town, Texas	0.0002346670%
TX126	Blossom City, Texas	0.0001320000%
TX127	Blue Mound City, Texas	0.0019253330%
TX128	Blue Ridge City, Texas	0.0008966670%
TX129	Blum Town, Texas	0.0010813330%
TX130	Boerne City, Texas	0.0303840000%
TX131	Bogata City, Texas	0.0024326670%
TX132	Bonham City, Texas	0.0672726670%
TX133	Bonney Village, Texas	0.0016733330%
TX134	Booker Town, Texas	0.0006906670%
TX135	Borden County, Texas	0.0006666670%
TX136	Borger City, Texas	0.0464533330%
TX137	Bosque County, Texas	0.0473820000%
TX138	Bovina City, Texas	0.0001153330%
TX139	Bowie City, Texas	0.0557466670%
TX140	Bowie County, Texas	0.1554600000%
TX141	Boyd Town, Texas	0.0046353330%
TX142	Brackettville City, Texas	0.0000053330%
TX143	Brady City, Texas	0.0183200000%
TX144	Brazoria City, Texas	0.0076913330%
TX145	Brazoria County, Texas	0.6807266670%
TX146	Brazos Bend City, Texas	0.0003080000%
TX147	Brazos Country City, Texas	0.0006013330%

<b>State ID</b>	<b>Qualifying Subdivision</b>	<b>Consolidated State Allocation</b>
TX148	Brazos County, Texas	0.2280580000%
TX149	Breckenridge City, Texas	0.0159840000%
TX150	Bremond City, Texas	0.0037026670%
TX151	Brenham City, Texas	0.0365000000%
TX152	Brewster County, Texas	0.0400580000%
TX153	Briarcliff Village, Texas	0.0003813330%
TX154	Briaroaks City, Texas	0.0000380000%
TX155	Bridge City, Texas	0.0538373330%
TX156	Bridgeport City, Texas	0.0222006670%
TX157	Briscoe County, Texas	0.0006513330%
TX158	Broaddus Town, Texas	0.0000206670%
TX159	Bronte Town, Texas	0.0000660000%
TX160	Brooks County, Texas	0.0138066670%
TX161	Brookshire City, Texas	0.0042706670%
TX162	Brookside Village City, Texas	0.0007400000%
TX163	Brown County, Texas	0.1289446670%
TX164	Browndell City, Texas	0.0001013330%
TX165	Brownfield City, Texas	0.0096346670%
TX166	Brownsboro City, Texas	0.0021173330%
TX167	Brownsville City, Texas	0.2833713330%
TX168	Brownwood City, Texas	0.1110480000%
TX169	Bruceville-Eddy City, Texas	0.0011280000%
TX170	Bryan City, Texas	0.1645980000%
TX171	Bryson City, Texas	0.0008186670%
TX172	Buckholts Town, Texas	0.0007420000%
TX173	Buda City, Texas	0.0071893330%
TX174	Buffalo City, Texas	0.0079106670%
TX175	Buffalo Gap Town, Texas	0.0000586670%
TX176	Buffalo Springs Village, Texas	0.0001253330%
TX177	Bullard Town, Texas	0.0049913330%
TX178	Bulverde City, Texas	0.0096240000%
TX179	Bunker Hill Village City, Texas	0.0003146670%
TX180	Burkburnett City, Texas	0.0252293330%
TX181	Burke City, Texas	0.0007426670%
TX182	Burleson City, Texas	0.1011860000%
TX183	Burleson County, Texas	0.0468293330%
TX184	Burnet City, Texas	0.0222300000%
TX185	Burnet County, Texas	0.1265526670%
TX186	Burton City, Texas	0.0006246670%
TX187	Byers City, Texas	0.0000513330%
TX188	Bynum Town, Texas	0.0002533330%
TX189	Cactus City, Texas	0.0031860000%
TX190	Caddo Mills City, Texas	0.0000286670%
TX191	Caldwell City, Texas	0.0121633330%
TX192	Caldwell County, Texas	0.0576086670%
TX193	Calhoun County, Texas	0.0852840000%
TX194	Callahan County, Texas	0.0085960000%
TX195	Callisburg City, Texas	0.0000673330%
TX196	Calvert City, Texas	0.0005146670%

<b>State ID</b>	<b>Qualifying Subdivision</b>	<b>Consolidated State Allocation</b>
TX197	Cameron City, Texas	0.0073940000%
TX198	Cameron County, Texas	0.3580173330%
TX199	Camp County, Texas	0.0192340000%
TX200	Camp Wood City, Texas	0.0002813330%
TX201	Campbell City, Texas	0.0007440000%
TX202	Canadian City, Texas	0.0007266670%
TX203	Caney City Town, Texas	0.0013366670%
TX204	Canton City, Texas	0.0378226670%
TX205	Canyon City, Texas	0.0175006670%
TX206	Carbon Town, Texas	0.0004133330%
TX207	Carl's Corner Town, Texas	0.0000320000%
TX208	Carmine City, Texas	0.0002566670%
TX209	Carrizo Springs City, Texas	0.0011140000%
TX210	Carrollton City, Texas	0.2068366670%
TX211	Carson County, Texas	0.0196620000%
TX212	Carthage City, Texas	0.0126180000%
TX213	Cashion Community City, Texas	0.0002146670%
TX214	Cass County, Texas	0.0621033330%
TX215	Castle Hills City, Texas	0.0085200000%
TX216	Castro County, Texas	0.0029466670%
TX217	Castroville City, Texas	0.0030166670%
TX218	Cedar Hill City, Texas	0.0467513330%
TX219	Cedar Park City, Texas	0.1237113330%
TX220	Celeste City, Texas	0.0008533330%
TX221	Celina City, Texas	0.0121886670%
TX222	Center City, Texas	0.0392253330%
TX223	Centerville City, Texas	0.0002566670%
TX224	Chambers County, Texas	0.1021253330%
TX225	Chandler City, Texas	0.0115760000%
TX226	Channing City, Texas	0.0000013330%
TX227	Charlotte City, Texas	0.0028380000%
TX228	Cherokee County, Texas	0.1044080000%
TX229	Chester Town, Texas	0.0007826670%
TX230	Chico City, Texas	0.0019520000%
TX231	Childress City, Texas	0.0252773330%
TX232	Childress County, Texas	0.0337213330%
TX233	Chillicothe City, Texas	0.0001146670%
TX234	China City, Texas	0.0003480000%
TX235	China Grove Town, Texas	0.0003986670%
TX236	Chireno City, Texas	0.0010453330%
TX237	Christine Town, Texas	0.0002360000%
TX238	Cibolo City, Texas	0.0091266670%
TX239	Cisco City, Texas	0.0048120000%
TX240	Clarendon City, Texas	0.0000760000%
TX241	Clarksville City, Texas	0.0139273330%
TX242	Clarksville City, Texas	0.0000360000%
TX243	Claude City, Texas	0.0000173330%
TX244	Clay County, Texas	0.0480333330%
TX245	Clear Lake Shores City, Texas	0.0044546670%

<b>State ID</b>	<b>Qualifying Subdivision</b>	<b>Consolidated State Allocation</b>
TX246	Cleburne City, Texas	0.1521226670%
TX247	Cleveland City, Texas	0.0645980000%
TX248	Clifton City, Texas	0.0066260000%
TX249	Clint Town, Texas	0.0002500000%
TX250	Clute City, Texas	0.0342333330%
TX251	Clyde City, Texas	0.0115246670%
TX252	Coahoma Town, Texas	0.0015273330%
TX253	Cochran County, Texas	0.0022593330%
TX254	Cockrell Hill City, Texas	0.0003413330%
TX255	Coffee City Town, Texas	0.0007246670%
TX256	Coke County, Texas	0.0036813330%
TX257	Coldspring City, Texas	0.0002980000%
TX258	Coleman City, Texas	0.0036280000%
TX259	Coleman County, Texas	0.0027760000%
TX260	College Station City, Texas	0.1720980000%
TX261	Colleyville City, Texas	0.0306993330%
TX262	Collin County, Texas	0.8444806670%
TX263	Collingsworth County, Texas	0.0128226670%
TX264	Collinsville Town, Texas	0.0012206670%
TX265	Colmesneil City, Texas	0.0014740000%
TX266	Colorado City, Texas	0.0056033330%
TX267	Colorado County, Texas	0.0327226670%
TX268	Columbus City, Texas	0.0045780000%
TX269	Comal County, Texas	0.2640946670%
TX270	Comanche City, Texas	0.0110020000%
TX271	Comanche County, Texas	0.0339760000%
TX272	Combes Town, Texas	0.0011400000%
TX273	Combine City, Texas	0.0012613330%
TX274	Commerce City, Texas	0.0225793330%
TX275	Como Town, Texas	0.0002766670%
TX276	Concho County, Texas	0.0025726670%
TX277	Conroe City, Texas	0.3111140000%
TX278	Converse City, Texas	0.0184620000%
TX279	Cooke County, Texas	0.1336340000%
TX280	Cool City, Texas	0.0004873330%
TX281	Coolidge Town, Texas	0.0001620000%
TX282	Cooper City, Texas	0.0002413330%
TX283	Coppell City, Texas	0.0577286670%
TX284	Copper Canyon Town, Texas	0.0003260000%
TX285	Copperas Cove City, Texas	0.0889946670%
TX286	Corinth City, Texas	0.0501986670%
TX287	Corpus Christi City, Texas	1.2084713330%
TX288	Corral City Town, Texas	0.0000953330%
TX289	Corrigan Town, Texas	0.0142120000%
TX290	Corsicana City, Texas	0.0582066670%
TX291	Coryell County, Texas	0.0824393330%
TX292	Cottle County, Texas	0.0005833330%
TX293	Cottonwood City, Texas	0.0001926670%
TX294	Cottonwood Shores City, Texas	0.0008020000%

<b>State ID</b>	<b>Qualifying Subdivision</b>	<b>Consolidated State Allocation</b>
TX295	Cotulla City, Texas	0.0008340000%
TX296	Coupland City, Texas	0.0001773330%
TX297	Cove City, Texas	0.0002580000%
TX298	Covington City, Texas	0.0003460000%
TX299	Coyote Flats City, Texas	0.0009813330%
TX300	Crandall City, Texas	0.0080626670%
TX301	Crane City, Texas	0.0070660000%
TX302	Crane County, Texas	0.0174306670%
TX303	Cranfills Gap City, Texas	0.0000853330%
TX304	Crawford Town, Texas	0.0002553330%
TX305	Creedmoor City, Texas	0.0000106670%
TX306	Cresson City, Texas	0.0007240000%
TX307	Crockett City, Texas	0.0156020000%
TX308	Crockett County, Texas	0.0121400000%
TX309	Crosby County, Texas	0.0122586670%
TX310	Crosbyton City, Texas	0.0009986670%
TX311	Cross Plains Town, Texas	0.0032513330%
TX312	Cross Roads Town, Texas	0.0001626670%
TX313	Cross Timber Town, Texas	0.0003613330%
TX314	Crowell City, Texas	0.0042233330%
TX315	Crowley City, Texas	0.0148966670%
TX316	Crystal City, Texas	0.0129413330%
TX317	Cuero City, Texas	0.0164593330%
TX318	Culberson County, Texas	0.0005260000%
TX319	Cumby City, Texas	0.0035466670%
TX320	Cuney Town, Texas	0.0004040000%
TX321	Cushing City, Texas	0.0007466670%
TX322	Cut and Shoot City, Texas	0.0014273330%
TX323	Daingerfield City, Texas	0.0083173330%
TX324	Daisetta City, Texas	0.0035800000%
TX325	Dalhart City, Texas	0.0077393330%
TX326	Dallam County, Texas	0.0144573330%
TX327	Dallas City, Texas	1.9999346670%
TX328	Dallas County, Texas	5.6921940000%
TX329	Dalworthington Gardens City, Texas	0.0040400000%
TX330	Danbury City, Texas	0.0028206670%
TX331	Darrouzett Town, Texas	0.0000673330%
TX332	Dawson County, Texas	0.0312740000%
TX333	Dawson Town, Texas	0.0004000000%
TX334	Dayton City, Texas	0.0314146670%
TX335	Dayton Lakes City, Texas	0.0000253330%
TX336	De Kalb City, Texas	0.0006900000%
TX337	De Leon City, Texas	0.0054786670%
TX338	De Witt County, Texas	0.0459300000%
TX339	Deaf Smith County, Texas	0.0230213330%
TX340	Dean City, Texas	0.0000940000%
TX341	Decatur City, Texas	0.0377793330%
TX342	Decordova City, Texas	0.0091853330%
TX343	Deer Park City, Texas	0.0329253330%

<b>State ID</b>	<b>Qualifying Subdivision</b>	<b>Consolidated State Allocation</b>
TX344	Del Rio City, Texas	0.0393706670%
TX345	Dell City, Texas	0.0000100000%
TX346	Delta County, Texas	0.0203893330%
TX347	Denison City, Texas	0.1402840000%
TX348	Denton City, Texas	0.3055560000%
TX349	Denton County, Texas	0.7548653330%
TX350	Denver City Town, Texas	0.0014026670%
TX351	Deport City, Texas	0.0000280000%
TX352	Desoto City, Texas	0.0482666670%
TX353	Detroit Town, Texas	0.0006433330%
TX354	Devers City, Texas	0.0001273330%
TX355	Devine City, Texas	0.0029026670%
TX356	Diboll City, Texas	0.0170220000%
TX357	Dickens City, Texas	0.0000473330%
TX358	Dickens County, Texas	0.0012486670%
TX359	Dickinson City, Texas	0.0557886670%
TX360	Dilley City, Texas	0.0017553330%
TX361	Dimmit County, Texas	0.0221960000%
TX362	Dimmitt City, Texas	0.0006746670%
TX363	Dish Town, Texas	0.0000126670%
TX364	Dodd City Town, Texas	0.0008073330%
TX365	Dodson Town, Texas	0.0002980000%
TX366	Domino Town, Texas	0.0001306670%
TX367	Donley County, Texas	0.0149133330%
TX368	Donna City, Texas	0.0091986670%
TX369	Dorchester City, Texas	0.0001540000%
TX370	Double Oak Town, Texas	0.0031766670%
TX371	Dougllassville Town, Texas	0.0003826670%
TX372	Dripping Springs City, Texas	0.0005406670%
TX373	Driscoll City, Texas	0.0000260000%
TX374	Dublin City, Texas	0.0096520000%
TX375	Dumas City, Texas	0.0174860000%
TX376	Duncanville City, Texas	0.0388853330%
TX377	Duval County, Texas	0.0327393330%
TX378	Eagle Lake City, Texas	0.0032546670%
TX379	Eagle Pass City, Texas	0.0373366670%
TX380	Early City, Texas	0.0098920000%
TX381	Earth City, Texas	0.0001613330%
TX382	East Bernard City, Texas	0.0037026670%
TX383	East Mountain City, Texas	0.0016626670%
TX384	East Tawakoni City, Texas	0.0018153330%
TX385	Eastland City, Texas	0.0105973330%
TX386	Eastland County, Texas	0.0348500000%
TX387	Easton City, Texas	0.0002193330%
TX388	Ector City, Texas	0.0007386670%
TX389	Ector County, Texas	0.3200000000%
TX390	Edcouch City, Texas	0.0027340000%
TX391	Eden City, Texas	0.0003313330%
TX392	Edgecliff Village Town, Texas	0.0014880000%

<b>State ID</b>	<b>Qualifying Subdivision</b>	<b>Consolidated State Allocation</b>
TX393	Edgewood Town, Texas	0.0087693330%
TX394	Edinburg City, Texas	0.0805893330%
TX395	Edmonson Town, Texas	0.0000906670%
TX396	Edna City, Texas	0.0121293330%
TX397	Edom City, Texas	0.0014326670%
TX398	Edwards County, Texas	0.0006500000%
TX399	El Campo City, Texas	0.0211333330%
TX400	El Cenizo City, Texas	0.0004140000%
TX401	El Lago City, Texas	0.0037360000%
TX402	El Paso City, Texas	0.8162473330%
TX403	El Paso County, Texas	1.7280806670%
TX404	Eldorado City, Texas	0.0000333330%
TX405	Electra City, Texas	0.0104773330%
TX406	Elgin City, Texas	0.0175226670%
TX407	Elkhart Town, Texas	0.0002006670%
TX408	Ellis County, Texas	0.2102480000%
TX409	Elmendorf City, Texas	0.0004973330%
TX410	Elsa City, Texas	0.0051466670%
TX411	Emhouse Town, Texas	0.0000553330%
TX412	Emory City, Texas	0.0025853330%
TX413	Enchanted Oaks Town, Texas	0.0008660000%
TX414	Encinal City, Texas	0.0010100000%
TX415	Ennis City, Texas	0.0545593330%
TX416	Erath County, Texas	0.0684106670%
TX417	Escobares City, Texas	0.0000266670%
TX418	Estelline Town, Texas	0.0006060000%
TX419	Eules City, Texas	0.0618826670%
TX420	Eureka City, Texas	0.0002226670%
TX421	Eustace City, Texas	0.0013926670%
TX422	Evant Town, Texas	0.0013786670%
TX423	Everman City, Texas	0.0051280000%
TX424	Fair Oaks Ranch City, Texas	0.0053846670%
TX425	Fairchilds Village, Texas	0.0000540000%
TX426	Fairfield City, Texas	0.0008300000%
TX427	Fairview Town, Texas	0.0214966670%
TX428	Falfurrias City, Texas	0.0014806670%
TX429	Falls City, Texas	0.0000273330%
TX430	Falls County, Texas	0.0230146670%
TX431	Fannin County, Texas	0.0877686670%
TX432	Farmers Branch City, Texas	0.0630213330%
TX433	Farmersville City, Texas	0.0070213330%
TX434	Farwell City, Texas	0.0002286670%
TX435	Fate City, Texas	0.0023153330%
TX436	Fayette County, Texas	0.0616266670%
TX437	Fayetteville City, Texas	0.0002606670%
TX438	Ferris City, Texas	0.0092486670%
TX439	Fisher County, Texas	0.0036786670%
TX440	Flatonia Town, Texas	0.0037740000%
TX441	Florence City, Texas	0.0026326670%



<b>State ID</b>	<b>Qualifying Subdivision</b>	<b>Consolidated State Allocation</b>
TX442	Floresville City, Texas	0.0144660000%
TX443	Flower Mound Town, Texas	0.1435040000%
TX444	Floyd County, Texas	0.0060326670%
TX445	Floydada City, Texas	0.0042380000%
TX446	Foard County, Texas	0.0038426670%
TX447	Follett City, Texas	0.0001413330%
TX448	Forest Hill City, Texas	0.0174213330%
TX449	Forney City, Texas	0.0534080000%
TX450	Forsan City, Texas	0.0003840000%
TX451	Fort Bend County, Texas	1.0044793330%
TX452	Fort Stockton City, Texas	0.0029406670%
TX453	Fort Worth City, Texas	1.4138600000%
TX454	Franklin City, Texas	0.0026206670%
TX455	Franklin County, Texas	0.0171886670%
TX456	Frankston Town, Texas	0.0001826670%
TX457	Fredericksburg City, Texas	0.0376573330%
TX458	Freeport City, Texas	0.0486486670%
TX459	Freer City, Texas	0.0021806670%
TX460	Freestone County, Texas	0.0336633330%
TX461	Friendswood City, Texas	0.0935533330%
TX462	Frio County, Texas	0.0133026670%
TX463	Friona City, Texas	0.0018986670%
TX464	Frisco City, Texas	0.2702060000%
TX465	Fritch City, Texas	0.0030320000%
TX466	Frost City, Texas	0.0002140000%
TX467	Fruitvale City, Texas	0.0015626670%
TX468	Fulshear City, Texas	0.0035146670%
TX469	Fulton Town, Texas	0.0010680000%
TX470	Gaines County, Texas	0.0362313330%
TX471	Gainesville City, Texas	0.1026533330%
TX472	Galena Park City, Texas	0.0087286670%
TX473	Gallatin City, Texas	0.0008353330%
TX474	Galveston City, Texas	0.3254580000%
TX475	Galveston County, Texas	0.7493953330%
TX476	Ganado City, Texas	0.0036733330%
TX477	Garden Ridge City, Texas	0.0075673330%
TX478	Garland City, Texas	0.2801626670%
TX479	Garrett Town, Texas	0.0016733330%
TX480	Garrison City, Texas	0.0023700000%
TX481	Gary City Town, Texas	0.0003000000%
TX482	Garza County, Texas	0.0059626670%
TX483	Gatesville City, Texas	0.0179960000%
TX484	George West City, Texas	0.0041380000%
TX485	Georgetown City, Texas	0.1505973330%
TX486	Gholson City, Texas	0.0010033330%
TX487	Giddings City, Texas	0.0084493330%
TX488	Gillespie County, Texas	0.0421273330%
TX489	Gilmer City, Texas	0.0226340000%
TX490	Gladewater City, Texas	0.0164253330%

<b>State ID</b>	<b>Qualifying Subdivision</b>	<b>Consolidated State Allocation</b>
TX491	Glasscock County, Texas	0.0006666670%
TX492	Glen Rose City, Texas	0.0003600000%
TX493	Glenn Heights City, Texas	0.0110620000%
TX494	Godley City, Texas	0.0020766670%
TX495	Goldsmith City, Texas	0.0004513330%
TX496	Goldthwaite City, Texas	0.0008166670%
TX497	Goliad City, Texas	0.0023753330%
TX498	Goliad County, Texas	0.0231066670%
TX499	Golinda City, Texas	0.0000666670%
TX500	Gonzales City, Texas	0.0099213330%
TX501	Gonzales County, Texas	0.0221533330%
TX502	Goodlow City, Texas	0.0001473330%
TX503	Goodrich City, Texas	0.0064286670%
TX504	Gordon City, Texas	0.0002433330%
TX505	Goree City, Texas	0.0004993330%
TX506	Gorman City, Texas	0.0020713330%
TX507	Graford City, Texas	0.0000153330%
TX508	Graham City, Texas	0.1569520000%
TX509	Granbury City, Texas	0.0478233330%
TX510	Grand Prairie City, Texas	0.2969593330%
TX511	Grand Saline City, Texas	0.0242753330%
TX512	Grandfalls Town, Texas	0.0000433330%
TX513	Grandview City, Texas	0.0044000000%
TX514	Granger City, Texas	0.0018273330%
TX515	Granite Shoals City, Texas	0.0078893330%
TX516	Granjeno City, Texas	0.0000286670%
TX517	Grapeland City, Texas	0.0048580000%
TX518	Grapevine City, Texas	0.0861300000%
TX519	Gray County, Texas	0.0439226670%
TX520	Grays Prairie Village, Texas	0.0000113330%
TX521	Grayson County, Texas	0.3593886670%
TX522	Greenville City, Texas	0.1354080000%
TX523	Gregg County, Texas	0.1624960000%
TX524	Gregory City, Texas	0.0031313330%
TX525	Grey Forest City, Texas	0.0003160000%
TX526	Grimes County, Texas	0.0632520000%
TX527	Groesbeck City, Texas	0.0038300000%
TX528	Groom Town, Texas	0.0006433330%
TX529	Groves City, Texas	0.0271680000%
TX530	Groveton City, Texas	0.0058846670%
TX531	Gruver City, Texas	0.0007773330%
TX532	Guadalupe County, Texas	0.0978826670%
TX533	Gun Barrel City, Texas	0.0242013330%
TX534	Gunter City, Texas	0.0030726670%
TX535	Gustine Town, Texas	0.0000226670%
TX536	Hackberry Town, Texas	0.0000626670%
TX537	Hale Center City, Texas	0.0040280000%
TX538	Hale County, Texas	0.0527666670%
TX539	Hall County, Texas	0.0059553330%

<b>State ID</b>	<b>Qualifying Subdivision</b>	<b>Consolidated State Allocation</b>
TX540	Hallettsville City, Texas	0.0045966670%
TX541	Hallsburg City, Texas	0.0001813330%
TX542	Hallsville City, Texas	0.0068260000%
TX543	Haltom City, Texas	0.0478666670%
TX544	Hamilton City, Texas	0.0023873330%
TX545	Hamilton County, Texas	0.0442380000%
TX546	Hamlin City, Texas	0.0031040000%
TX547	Hansford County, Texas	0.0109440000%
TX548	Happy Town, Texas	0.0002180000%
TX549	Hardeman County, Texas	0.0101460000%
TX550	Hardin City, Texas	0.0000666670%
TX551	Hardin County, Texas	0.2532000000%
TX552	Harker Heights City, Texas	0.0757873330%
TX553	Harlingen City, Texas	0.1102860000%
TX554	Harris County, Texas	9.9774680000%
TX555	Harrison County, Texas	0.1239400000%
TX556	Hart City, Texas	0.0000573330%
TX557	Hartley County, Texas	0.0005240000%
TX558	Haskell City, Texas	0.0072193330%
TX559	Haskell County, Texas	0.0146740000%
TX560	Haslet City, Texas	0.0012720000%
TX561	Hawk Cove City, Texas	0.0004493330%
TX562	Hawkins City, Texas	0.0052880000%
TX563	Hawley City, Texas	0.0006206670%
TX564	Hays City, Texas	0.0003373330%
TX565	Hays County, Texas	0.3529926670%
TX566	Hearne City, Texas	0.0112160000%
TX567	Heath City, Texas	0.0191673330%
TX568	Hebron Town, Texas	0.0004580000%
TX569	Hedley City, Texas	0.0000466670%
TX570	Hedwig Village City, Texas	0.0087113330%
TX571	Helotes City, Texas	0.0105266670%
TX572	Hemphill City, Texas	0.0053566670%
TX573	Hemphill County, Texas	0.0095960000%
TX574	Hempstead City, Texas	0.0141600000%
TX575	Henderson City, Texas	0.0399773330%
TX576	Henderson County, Texas	0.2186433330%
TX577	Henrietta City, Texas	0.0018133330%
TX578	Hereford City, Texas	0.0136153330%
TX579	Hewitt City, Texas	0.0131840000%
TX580	Hickory Creek Town, Texas	0.0110066670%
TX581	Hico City, Texas	0.0036893330%
TX582	Hidalgo City, Texas	0.0177473330%
TX583	Hidalgo County, Texas	0.8354020000%
TX584	Hideaway City, Texas	0.0006146670%
TX585	Higgins City, Texas	0.0000286670%
TX586	Highland Haven City, Texas	0.0002133330%
TX587	Highland Park Town, Texas	0.0289220000%
TX588	Highland Village City, Texas	0.0335433330%

<b>State ID</b>	<b>Qualifying Subdivision</b>	<b>Consolidated State Allocation</b>
TX589	Hill Country Village City, Texas	0.0043233330%
TX590	Hill County, Texas	0.0849846670%
TX591	Hillcrest Village, Texas	0.0035633330%
TX592	Hillsboro City, Texas	0.0310726670%
TX593	Hilshire Village City, Texas	0.0005726670%
TX594	Hitchcock City, Texas	0.0191973330%
TX595	Hockley County, Texas	0.0309380000%
TX596	Holiday Lakes Town, Texas	0.0011966670%
TX597	Holland Town, Texas	0.0000513330%
TX598	Holliday City, Texas	0.0039400000%
TX599	Hollywood Park Town, Texas	0.0062826670%
TX600	Hondo City, Texas	0.0768586670%
TX601	Honey Grove City, Texas	0.0047973330%
TX602	Hood County, Texas	0.1947366670%
TX603	Hooks City, Texas	0.0018013330%
TX604	Hopkins County, Texas	0.0996786670%
TX605	Horizon City, Texas	0.0050133330%
TX606	Horseshoe Bay City, Texas	0.0321153330%
TX607	Houston City, Texas	4.6811953330%
TX608	Houston County, Texas	0.0524320000%
TX609	Howard County, Texas	0.0595533330%
TX610	Howardwick City, Texas	0.0000560000%
TX611	Howe Town, Texas	0.0061180000%
TX612	Hubbard City, Texas	0.0024233330%
TX613	Hudson City, Texas	0.0045600000%
TX614	Hudson Oaks City, Texas	0.0104246670%
TX615	Hudspeth County, Texas	0.0006566670%
TX616	Hughes Springs City, Texas	0.0029613330%
TX617	Humble City, Texas	0.0493013330%
TX618	Hunt County, Texas	0.2065673330%
TX619	Hunters Creek Village City, Texas	0.0098053330%
TX620	Huntington City, Texas	0.0058613330%
TX621	Huntsville City, Texas	0.0535820000%
TX622	Hurst City, Texas	0.0661246670%
TX623	Hutchins City, Texas	0.0063673330%
TX624	Hutchinson County, Texas	0.0497533330%
TX625	Hutto City, Texas	0.0255640000%
TX626	Huxley City, Texas	0.0004920000%
TX627	Idalou City, Texas	0.0013326670%
TX628	Impact Town, Texas	0.0000053330%
TX629	Indian Lake Town, Texas	0.0003153330%
TX630	Industry City, Texas	0.0004026670%
TX631	Ingleside City, Texas	0.0269913330%
TX632	Ingleside on the Bay City, Texas	0.0000946670%
TX633	Ingram City, Texas	0.0034953330%
TX634	Iola City, Texas	0.0021093330%
TX635	Iowa Colony Village, Texas	0.0027266670%
TX636	Iowa Park City, Texas	0.0156580000%
TX637	Iraan City, Texas	0.0000373330%

<b>State ID</b>	<b>Qualifying Subdivision</b>	<b>Consolidated State Allocation</b>
TX638	Iredell City, Texas	0.0001440000%
TX639	Irion County, Texas	0.0060700000%
TX640	Irving City, Texas	0.2852120000%
TX641	Italy Town, Texas	0.0035660000%
TX642	Itasca City, Texas	0.0057960000%
TX643	Ivanhoe City, Texas	0.0000173330%
TX644	Jacinto City, Texas	0.0094273330%
TX645	Jack County, Texas	0.0098660000%
TX646	Jacksboro City, Texas	0.0155026670%
TX647	Jackson County, Texas	0.0253226670%
TX648	Jacksonville City, Texas	0.0534526670%
TX649	Jamaica Beach City, Texas	0.0032753330%
TX650	Jarrell City, Texas	0.0016153330%
TX651	Jasper City, Texas	0.0522813330%
TX652	Jasper County, Texas	0.1659033330%
TX653	Jayton City, Texas	0.0000420000%
TX654	Jeff Davis County, Texas	0.0056666670%
TX655	Jefferson City, Texas	0.0074626670%
TX656	Jefferson County, Texas	0.5044093330%
TX657	Jersey Village City, Texas	0.0242313330%
TX658	Jewett City, Texas	0.0062253330%
TX659	Jim Hogg County, Texas	0.0084786670%
TX660	Jim Wells County, Texas	0.1110260000%
TX661	Joaquin City, Texas	0.0005400000%
TX662	Johnson City, Texas	0.0023873330%
TX663	Johnson County, Texas	0.2724613330%
TX664	Jolly City, Texas	0.0000173330%
TX665	Jones County, Texas	0.0146673330%
TX666	Jones Creek Village, Texas	0.0033853330%
TX667	Jonestown City, Texas	0.0042793330%
TX668	Josephine City, Texas	0.0005873330%
TX669	Joshua City, Texas	0.0137460000%
TX670	Jourdanton City, Texas	0.0064000000%
TX671	Junction City, Texas	0.0032166670%
TX672	Justin City, Texas	0.0057166670%
TX673	Karnes City, Texas	0.0077546670%
TX674	Karnes County, Texas	0.0234993330%
TX675	Katy City, Texas	0.0349780000%
TX676	Kaufman City, Texas	0.0184046670%
TX677	Kaufman County, Texas	0.2353646670%
TX678	Keene City, Texas	0.0255306670%
TX679	Keller City, Texas	0.0527926670%
TX680	Kemah City, Texas	0.0188833330%
TX681	Kemp City, Texas	0.0042793330%
TX682	Kempner City, Texas	0.0002200000%
TX683	Kendall County, Texas	0.0670953330%
TX684	Kendleton City, Texas	0.0000086670%
TX685	Kenedy City, Texas	0.0004506670%
TX686	Kenedy County, Texas	0.0006666670%

<b>State ID</b>	<b>Qualifying Subdivision</b>	<b>Consolidated State Allocation</b>
TX687	Kenefick Town, Texas	0.0002773330%
TX688	Kennard City, Texas	0.0000880000%
TX689	Kennedale City, Texas	0.0140160000%
TX690	Kent County, Texas	0.0006260000%
TX691	Kerens City, Texas	0.0012826670%
TX692	Kermit City, Texas	0.0037680000%
TX693	Kerr County, Texas	0.1456346670%
TX694	Kerrville City, Texas	0.1269046670%
TX695	Kilgore City, Texas	0.0703886670%
TX696	Killeen City, Texas	0.3571000000%
TX697	Kimble County, Texas	0.0136533330%
TX698	King County, Texas	0.0006666670%
TX699	Kingsville City, Texas	0.0133886670%
TX700	Kinney County, Texas	0.0014280000%
TX701	Kirby City, Texas	0.0058346670%
TX702	Kirbyville City, Texas	0.0071266670%
TX703	Kirvin Town, Texas	0.0000013330%
TX704	Kleberg County, Texas	0.0827393330%
TX705	Knollwood City, Texas	0.0007733330%
TX706	Knox City Town, Texas	0.0013080000%
TX707	Knox County, Texas	0.0078200000%
TX708	Kosse Town, Texas	0.0016453330%
TX709	Kountze City, Texas	0.0131440000%
TX710	Kress City, Texas	0.0001240000%
TX711	Krugerville City, Texas	0.0010053330%
TX712	Krum City, Texas	0.0064406670%
TX713	Kurten Town, Texas	0.0004573330%
TX714	Kyle City, Texas	0.0345566670%
TX715	La Feria City, Texas	0.0069206670%
TX716	La Grange City, Texas	0.0064153330%
TX717	La Grulla City, Texas	0.0011386670%
TX718	La Joya City, Texas	0.0056380000%
TX719	La Marque City, Texas	0.0659533330%
TX720	La Porte City, Texas	0.0610213330%
TX721	La Salle County, Texas	0.0099833330%
TX722	La Vernia City, Texas	0.0021446670%
TX723	La Villa City, Texas	0.0003813330%
TX724	La Ward City, Texas	0.0002140000%
TX725	Lacoste City, Texas	0.0001060000%
TX726	Lacy-Lakeview City, Texas	0.0077326670%
TX727	Ladonia Town, Texas	0.0013406670%
TX728	Lago Vista City, Texas	0.0091786670%
TX729	Laguna Vista Town, Texas	0.0024593330%
TX730	Lake Bridgeport City, Texas	0.0001546670%
TX731	Lake City Town, Texas	0.0019453330%
TX732	Lake Dallas City, Texas	0.0168760000%
TX733	Lake Jackson City, Texas	0.0505206670%
TX734	Lake Tanglewood Village, Texas	0.0004086670%
TX735	Lake Worth City, Texas	0.0133673330%

<b>State ID</b>	<b>Qualifying Subdivision</b>	<b>Consolidated State Allocation</b>
TX736	Lakeport City, Texas	0.0003086670%
TX737	Lakeside City Town, Texas	0.0001480000%
TX738	Lakeside Town, San Patricio County, Texas	0.0029826670%
TX739	Lakeside Town, Tarrant County, Texas	0.0029826670%
TX740	Lakeview Town, Texas	0.0002846670%
TX741	Lakeway City, Texas	0.0211046670%
TX742	Lakewood Village City, Texas	0.0003713330%
TX743	Lamar County, Texas	0.0943986670%
TX744	Lamb County, Texas	0.0337873330%
TX745	Lamesa City, Texas	0.0197706670%
TX746	Lampasas City, Texas	0.0188073330%
TX747	Lampasas County, Texas	0.0285453330%
TX748	Lancaster City, Texas	0.0604353330%
TX749	Laredo City, Texas	0.5087826670%
TX750	Latexo City, Texas	0.0000826670%
TX751	Lavaca County, Texas	0.0306486670%
TX752	Lavon City, Texas	0.0049566670%
TX753	Lawn Town, Texas	0.0000386670%
TX754	League City, Texas	0.2016120000%
TX755	Leakey City, Texas	0.0001706670%
TX756	Leander City, Texas	0.0590940000%
TX757	Leary City, Texas	0.0005313330%
TX758	Lee County, Texas	0.0203046670%
TX759	Lefors Town, Texas	0.0001060000%
TX760	Leon County, Texas	0.0449286670%
TX761	Leon Valley City, Texas	0.0155053330%
TX762	Leona City, Texas	0.0005886670%
TX763	Leonard City, Texas	0.0056700000%
TX764	Leroy City, Texas	0.0001173330%
TX765	Levelland City, Texas	0.0312320000%
TX766	Lewisville City, Texas	0.2547293330%
TX767	Lexington Town, Texas	0.0015453330%
TX768	Liberty City, Texas	0.0482286670%
TX769	Liberty County, Texas	0.3541413330%
TX770	Liberty Hill City, Texas	0.0018533330%
TX771	Limestone County, Texas	0.0904560000%
TX772	Lincoln Park Town, Texas	0.0004513330%
TX773	Lindale City, Texas	0.0161346670%
TX774	Linden City, Texas	0.0024406670%
TX775	Lindsay City, Texas	0.0008186670%
TX776	Lipan City, Texas	0.0000293330%
TX777	Lipscomb County, Texas	0.0067546670%
TX778	Little Elm City, Texas	0.0462173330%
TX779	Little River-Academy City, Texas	0.0005320000%
TX780	Littlefield City, Texas	0.0051186670%
TX781	Live Oak City, Texas	0.0218266670%
TX782	Live Oak County, Texas	0.0264773330%
TX783	Liverpool City, Texas	0.0009566670%

<b>State ID</b>	<b>Qualifying Subdivision</b>	<b>Consolidated State Allocation</b>
TX784	Livingston Town, Texas	0.0487766670%
TX785	Llano City, Texas	0.0154140000%
TX786	Llano County, Texas	0.0770980000%
TX787	Lockhart City, Texas	0.0327000000%
TX788	Lockney Town, Texas	0.0022006670%
TX789	Log Cabin City, Texas	0.0013066670%
TX790	Lometa City, Texas	0.0007840000%
TX791	Lone Oak City, Texas	0.0011366670%
TX792	Lone Star City, Texas	0.0055220000%
TX793	Longview City, Texas	0.3215026670%
TX794	Loraine Town, Texas	0.0001253330%
TX795	Lorena City, Texas	0.0022600000%
TX796	Lorenzo City, Texas	0.0075720000%
TX797	Los Fresnos City, Texas	0.0074566670%
TX798	Los Indios Town, Texas	0.0001060000%
TX799	Lott City, Texas	0.0010106670%
TX800	Lovelady City, Texas	0.0001660000%
TX801	Loving County, Texas	0.0006666670%
TX802	Lowry Crossing City, Texas	0.0005220000%
TX803	Lubbock City, Texas	0.2132446670%
TX804	Lubbock County, Texas	0.9198126670%
TX805	Lucas City, Texas	0.0035106670%
TX806	Lueders City, Texas	0.0003386670%
TX807	Lufkin City, Texas	0.1877280000%
TX808	Luling City, Texas	0.0196140000%
TX809	Lumberton City, Texas	0.0244060000%
TX810	Lyford City, Texas	0.0020473330%
TX811	Lynn County, Texas	0.0041833330%
TX812	Lytle City, Texas	0.0048153330%
TX813	Mabank Town, Texas	0.0129620000%
TX814	Madison County, Texas	0.0329946670%
TX815	Madisonville City, Texas	0.0076386670%
TX816	Magnolia City, Texas	0.0173540000%
TX817	Malakoff City, Texas	0.0084093330%
TX818	Malone Town, Texas	0.0002926670%
TX819	Manor City, Texas	0.0083326670%
TX820	Mansfield City, Texas	0.1005253330%
TX821	Manvel City, Texas	0.0082033330%
TX822	Marble Falls City, Texas	0.0246926670%
TX823	Marfa City, Texas	0.0000433330%
TX824	Marietta Town, Texas	0.0002253330%
TX825	Marion City, Texas	0.0001833330%
TX826	Marion County, Texas	0.0364853330%
TX827	Marlin City, Texas	0.0144226670%
TX828	Marquez City, Texas	0.0008813330%
TX829	Marshall City, Texas	0.0722473330%
TX830	Mart City, Texas	0.0006186670%
TX831	Martin County, Texas	0.0072413330%
TX832	Martindale City, Texas	0.0016246670%



<b>State ID</b>	<b>Qualifying Subdivision</b>	<b>Consolidated State Allocation</b>
TX833	Mason City, Texas	0.0005180000%
TX834	Mason County, Texas	0.0020893330%
TX835	Matador Town, Texas	0.0008020000%
TX836	Matagorda County, Texas	0.0901593330%
TX837	Mathis City, Texas	0.0104800000%
TX838	Maud City, Texas	0.0002820000%
TX839	Maverick County, Texas	0.0772793330%
TX840	Maypearl City, Texas	0.0006573330%
TX841	McAllen City, Texas	0.2429493330%
TX842	McCamey City, Texas	0.0003613330%
TX843	McCulloch County, Texas	0.0133473330%
TX844	McGregor City, Texas	0.0061033330%
TX845	McKinney City, Texas	0.3002553330%
TX846	McLean Town, Texas	0.0000093330%
TX847	McLendon-Chisholm City, Texas	0.0002740000%
TX848	McLennan County, Texas	0.3530940000%
TX849	McMullen County, Texas	0.0006666670%
TX850	Meadow Town, Texas	0.0007473330%
TX851	Meadowlakes City, Texas	0.0006033330%
TX852	Meadows Place City, Texas	0.0120986670%
TX853	Medina County, Texas	0.0322366670%
TX854	Megargel Town, Texas	0.0004073330%
TX855	Melissa City, Texas	0.0102540000%
TX856	Melvin Town, Texas	0.0002300000%
TX857	Memphis City, Texas	0.0048020000%
TX858	Menard City, Texas	0.0006606670%
TX859	Menard County, Texas	0.0098113330%
TX860	Mercedes City, Texas	0.0142940000%
TX861	Meridian City, Texas	0.0023640000%
TX862	Merkel Town, Texas	0.0067446670%
TX863	Mertens Town, Texas	0.0001593330%
TX864	Mertzon City, Texas	0.0000193330%
TX865	Mesquite City, Texas	0.2071393330%
TX866	Mexia City, Texas	0.0140640000%
TX867	Miami City, Texas	0.0003033330%
TX868	Midland City, Texas	0.3478993330%
TX869	Midland County, Texas	0.1866180000%
TX870	Midlothian City, Texas	0.0638660000%
TX871	Midway City, Texas	0.0000520000%
TX872	Milam County, Texas	0.0649240000%
TX873	Milano City, Texas	0.0006026670%
TX874	Mildred Town, Texas	0.0001906670%
TX875	Miles City, Texas	0.0000620000%
TX876	Milford Town, Texas	0.0041180000%
TX877	Miller's Cove Town, Texas	0.0000646670%
TX878	Millican Town, Texas	0.0002780000%
TX879	Mills County, Texas	0.0132873330%
TX880	Millsap Town, Texas	0.0000226670%
TX881	Mineola City, Texas	0.0324793330%

<b>State ID</b>	<b>Qualifying Subdivision</b>	<b>Consolidated State Allocation</b>
TX882	Mineral Wells City, Texas	0.0613740000%
TX883	Mingus City, Texas	0.0001260000%
TX884	Mission City, Texas	0.0831786670%
TX885	Missouri City, Texas	0.1397553330%
TX886	Mitchell County, Texas	0.0139000000%
TX887	Mobeetie City, Texas	0.0000346670%
TX888	Mobile City, Texas	0.0013560000%
TX889	Monahans City, Texas	0.0038993330%
TX890	Mont Belvieu City, Texas	0.0131126670%
TX891	Montague County, Texas	0.0631973330%
TX892	Montgomery City, Texas	0.0012560000%
TX893	Montgomery County, Texas	1.8006073330%
TX894	Moody City, Texas	0.0005520000%
TX895	Moore County, Texas	0.0270846670%
TX896	Moore Station City, Texas	0.0005146670%
TX897	Moran City, Texas	0.0000333330%
TX898	Morgan City, Texas	0.0004033330%
TX899	Morgan's Point City, Texas	0.0020700000%
TX900	Morgan's Point Resort City, Texas	0.0053493330%
TX901	Morris County, Texas	0.0355520000%
TX902	Morton City, Texas	0.0001113330%
TX903	Motley County, Texas	0.0022293330%
TX904	Moulton Town, Texas	0.0006660000%
TX905	Mount Calm City, Texas	0.0004033330%
TX906	Mount Enterprise City, Texas	0.0012213330%
TX907	Mount Pleasant City, Texas	0.0437893330%
TX908	Mount Vernon Town, Texas	0.0040326670%
TX909	Mountain City, Texas	0.0010320000%
TX910	Muenster City, Texas	0.0031040000%
TX911	Muleshoe City, Texas	0.0032733330%
TX912	Mullin Town, Texas	0.0002560000%
TX913	Munday City, Texas	0.0013646670%
TX914	Murchison City, Texas	0.0015346670%
TX915	Murphy City, Texas	0.0345953330%
TX916	Mustang Ridge City, Texas	0.0016413330%
TX917	Mustang Town, Texas	0.0000046670%
TX918	Nacogdoches City, Texas	0.1373280000%
TX919	Nacogdoches County, Texas	0.1323886670%
TX920	Naples City, Texas	0.0028160000%
TX921	Nash City, Texas	0.0053326670%
TX922	Nassau Bay City, Texas	0.0074980000%
TX923	Natalia City, Texas	0.0004166670%
TX924	Navarro County, Texas	0.0690086670%
TX925	Navarro Town, Texas	0.0002226670%
TX926	Navasota City, Texas	0.0251173330%
TX927	Nazareth City, Texas	0.0000826670%
TX928	Nederland City, Texas	0.0297233330%
TX929	Needville City, Texas	0.0068940000%
TX930	Nevada City, Texas	0.0001580000%

<b>State ID</b>	<b>Qualifying Subdivision</b>	<b>Consolidated State Allocation</b>
TX931	New Berlin City, Texas	0.0000026670%
TX932	New Boston City, Texas	0.0046353330%
TX933	New Braunfels City, Texas	0.2048753330%
TX934	New Chapel Hill City, Texas	0.0001920000%
TX935	New Deal Town, Texas	0.0002253330%
TX936	New Fairview City, Texas	0.0015560000%
TX937	New Home City, Texas	0.0000060000%
TX938	New Hope Town, Texas	0.0006826670%
TX939	New London City, Texas	0.0027526670%
TX940	New Summerfield City, Texas	0.0002946670%
TX941	New Waverly City, Texas	0.0017080000%
TX942	Newark City, Texas	0.0003466670%
TX943	Newcastle City, Texas	0.0006093330%
TX944	Newton City, Texas	0.0040680000%
TX945	Newton County, Texas	0.1053373330%
TX946	Neylandville Town, Texas	0.0001086670%
TX947	Niederwald City, Texas	0.0000106670%
TX948	Nixon City, Texas	0.0015220000%
TX949	Nocona City, Texas	0.0110240000%
TX950	Nolan County, Texas	0.0335080000%
TX951	Nolanville City, Texas	0.0028313330%
TX952	Nome City, Texas	0.0002606670%
TX953	Noonday City, Texas	0.0001506670%
TX954	Nordheim City, Texas	0.0004646670%
TX955	Normangee Town, Texas	0.0041280000%
TX956	North Cleveland City, Texas	0.0000700000%
TX957	North Richland Hills City, Texas	0.0976126670%
TX958	Northlake Town, Texas	0.0059366670%
TX959	Novice City, Texas	0.0000506670%
TX960	Nueces County, Texas	0.9119546670%
TX961	Oak Grove Town, Texas	0.0018460000%
TX962	Oak Leaf City, Texas	0.0004080000%
TX963	Oak Point City, Texas	0.0060073330%
TX964	Oak Ridge North City, Texas	0.0223413330%
TX965	Oak Ridge Town, Cooke County, Texas	0.0002386670%
TX966	Oak Ridge Town, Kaufman County, Texas	0.0002386670%
TX967	Oak Valley Town, Texas	0.0000046670%
TX968	Oakwood Town, Texas	0.0000986670%
TX969	O'Brien City, Texas	0.0000506670%
TX970	Ochiltree County, Texas	0.0103173330%
TX971	Odem City, Texas	0.0049466670%
TX972	Odessa City, Texas	0.3727753330%
TX973	O'Donnell City, Texas	0.0000180000%
TX974	Oglesby City, Texas	0.0000193330%
TX975	Old River-Winfree City, Texas	0.0144353330%
TX976	Oldham County, Texas	0.0068786670%
TX977	Olmos Park City, Texas	0.0065340000%
TX978	Olney City, Texas	0.0040586670%

<b>State ID</b>	<b>Qualifying Subdivision</b>	<b>Consolidated State Allocation</b>
TX979	Olton City, Texas	0.0007980000%
TX980	Omaha City, Texas	0.0027900000%
TX981	Onalaska City, Texas	0.0211026670%
TX982	Opdyke West Town, Texas	0.0003193330%
TX983	Orange City, Texas	0.2075593330%
TX984	Orange County, Texas	0.4598786670%
TX985	Orange Grove City, Texas	0.0011180000%
TX986	Orchard City, Texas	0.0005780000%
TX987	Ore City, Texas	0.0045373330%
TX988	Overton City, Texas	0.0052666670%
TX989	Ovilla City, Texas	0.0089273330%
TX990	Oyster Creek City, Texas	0.0064220000%
TX991	Paducah Town, Texas	0.0000833330%
TX992	Paint Rock Town, Texas	0.0000940000%
TX993	Palacios City, Texas	0.0093573330%
TX994	Palestine City, Texas	0.1186726670%
TX995	Palisades Village, Texas	0.0001600000%
TX996	Palm Valley City, Texas	0.0012786670%
TX997	Palmer Town, Texas	0.0084440000%
TX998	Palmhurst City, Texas	0.0031066670%
TX999	Palmview City, Texas	0.0050513330%
TX1000	Palo Pinto County, Texas	0.0830806670%
TX1001	Pampa City, Texas	0.0448180000%
TX1002	Panhandle Town, Texas	0.0063573330%
TX1003	Panola County, Texas	0.0537993330%
TX1004	Panorama Village City, Texas	0.0008613330%
TX1005	Pantego Town, Texas	0.0085986670%
TX1006	Paradise City, Texas	0.0000346670%
TX1007	Paris City, Texas	0.1341200000%
TX1008	Parker City, Texas	0.0068713330%
TX1009	Parker County, Texas	0.3175026670%
TX1010	Parmer County, Texas	0.0105773330%
TX1011	Pasadena City, Texas	0.2376906670%
TX1012	Pattison City, Texas	0.0007653330%
TX1013	Patton Village City, Texas	0.0061786670%
TX1014	Payne Springs Town, Texas	0.0011800000%
TX1015	Pearland City, Texas	0.2225013330%
TX1016	Pearsall City, Texas	0.0077133330%
TX1017	Pecan Gap City, Texas	0.0004793330%
TX1018	Pecan Hill City, Texas	0.0001526670%
TX1019	Pecos City, Texas	0.0050813330%
TX1020	Pecos County, Texas	0.0313313330%
TX1021	Pelican Bay City, Texas	0.0007993330%
TX1022	Penelope Town, Texas	0.0002766670%
TX1023	Penitas City, Texas	0.0002080000%
TX1024	Perryton City, Texas	0.0155760000%
TX1025	Petersburg City, Texas	0.0011273330%
TX1026	Petrolia City, Texas	0.0000113330%
TX1027	Petronila City, Texas	0.0000033330%

<b>State ID</b>	<b>Qualifying Subdivision</b>	<b>Consolidated State Allocation</b>
TX1028	Pflugerville City, Texas	0.0576053330%
TX1029	Pharr City, Texas	0.0964806670%
TX1030	Pilot Point City, Texas	0.0077420000%
TX1031	Pine Forest City, Texas	0.0025960000%
TX1032	Pine Island Town, Texas	0.0020940000%
TX1033	Pinehurst City, Texas	0.0217806670%
TX1034	Pineland City, Texas	0.0027586670%
TX1035	Piney Point Village City, Texas	0.0104920000%
TX1036	Pittsburg City, Texas	0.0136840000%
TX1037	Plains Town, Texas	0.0000860000%
TX1038	Plainview City, Texas	0.0401986670%
TX1039	Plano City, Texas	0.7677386670%
TX1040	Pleak Village, Texas	0.0001800000%
TX1041	Pleasant Valley Town, Texas	0.0002053330%
TX1042	Pleasanton City, Texas	0.0193406670%
TX1043	Plum Grove City, Texas	0.0001720000%
TX1044	Point Blank City, Texas	0.0002366670%
TX1045	Point City, Texas	0.0010126670%
TX1046	Point Comfort City, Texas	0.0002980000%
TX1047	Point Venture Village, Texas	0.0003920000%
TX1048	Polk County, Texas	0.2472206670%
TX1049	Ponder Town, Texas	0.0008546670%
TX1050	Port Aransas City, Texas	0.0206813330%
TX1051	Port Arthur City, Texas	0.2452966670%
TX1052	Port Isabel City, Texas	0.0065346670%
TX1053	Port Lavaca City, Texas	0.0078346670%
TX1054	Port Neches City, Texas	0.0258993330%
TX1055	Portland City, Texas	0.0510113330%
TX1056	Post City, Texas	0.0015546670%
TX1057	Post Oak Bend City Town, Texas	0.0006893330%
TX1058	Poteet City, Texas	0.0045113330%
TX1059	Poth Town, Texas	0.0026493330%
TX1060	Potter County, Texas	0.2478006670%
TX1061	Pottsboro Town, Texas	0.0082013330%
TX1062	Powell Town, Texas	0.0000733330%
TX1063	Poynor Town, Texas	0.0007866670%
TX1064	Prairie View City, Texas	0.0050666670%
TX1065	Premont City, Texas	0.0022140000%
TX1066	Presidio City, Texas	0.0000986670%
TX1067	Presidio County, Texas	0.0005246670%
TX1068	Primera Town, Texas	0.0019720000%
TX1069	Princeton City, Texas	0.0128300000%
TX1070	Progreso City, Texas	0.0053813330%
TX1071	Progreso Lakes City, Texas	0.0000260000%
TX1072	Prosper Town, Texas	0.0151800000%
TX1073	Providence Village Town, Texas	0.0003386670%
TX1074	Putnam Town, Texas	0.0000093330%
TX1075	Pyote Town, Texas	0.0000146670%
TX1076	Quanah City, Texas	0.0001380000%

<b>State ID</b>	<b>Qualifying Subdivision</b>	<b>Consolidated State Allocation</b>
TX1077	Queen City, Texas	0.0032246670%
TX1078	Quinlan City, Texas	0.0048693330%
TX1079	Quintana Town, Texas	0.0003280000%
TX1080	Quitaque City, Texas	0.0000053330%
TX1081	Quitman City, Texas	0.0104126670%
TX1082	Rains County, Texas	0.0354600000%
TX1083	Ralls City, Texas	0.0026446670%
TX1084	Rancho Viejo Town, Texas	0.0025573330%
TX1085	Randall County, Texas	0.1854173330%
TX1086	Ranger City, Texas	0.0081240000%
TX1087	Rankin City, Texas	0.0010753330%
TX1088	Ransom Canyon Town, Texas	0.0006200000%
TX1089	Ravenna City, Texas	0.0004566670%
TX1090	Raymondville City, Texas	0.0049773330%
TX1091	Reagan County, Texas	0.0168100000%
TX1092	Real County, Texas	0.0033820000%
TX1093	Red Lick City, Texas	0.0000153330%
TX1094	Red Oak City, Texas	0.0178953330%
TX1095	Red River County, Texas	0.0195373330%
TX1096	Redwater City, Texas	0.0007053330%
TX1097	Reeves County, Texas	0.0689000000%
TX1098	Refugio County, Texas	0.0308106670%
TX1099	Refugio Town, Texas	0.0058926670%
TX1100	Reklaw City, Texas	0.0007573330%
TX1101	Reno City, Lamar County, Texas	0.0074426670%
TX1102	Reno City, Parker County, Texas	0.0025273330%
TX1103	Retreat Town, Texas	0.0000346670%
TX1104	Rhome City, Texas	0.0081900000%
TX1105	Rice City, Texas	0.0013146670%
TX1106	Richardson City, Texas	0.1735433330%
TX1107	Richland Hills City, Texas	0.0162920000%
TX1108	Richland Springs Town, Texas	0.0014893330%
TX1109	Richland Town, Texas	0.0001400000%
TX1110	Richmond City, Texas	0.0517373330%
TX1111	Richwood City, Texas	0.0080746670%
TX1112	Riesel City, Texas	0.0007453330%
TX1113	Rio Bravo City, Texas	0.0056986670%
TX1114	Rio Grande City, Texas	0.0172980000%
TX1115	Rio Hondo City, Texas	0.0023666670%
TX1116	Rio Vista City, Texas	0.0029460000%
TX1117	Rising Star Town, Texas	0.0012886670%
TX1118	River Oaks City, Texas	0.0079446670%
TX1119	Riverside City, Texas	0.0005720000%
TX1120	Roanoke City, Texas	0.0001833330%
TX1121	Roaring Springs Town, Texas	0.0003073330%
TX1122	Robert Lee City, Texas	0.0000566670%
TX1123	Roberts County, Texas	0.0003646670%
TX1124	Robertson County, Texas	0.0297613330%
TX1125	Robinson City, Texas	0.0120013330%

<b>State ID</b>	<b>Qualifying Subdivision</b>	<b>Consolidated State Allocation</b>
TX1126	Robstown City, Texas	0.0267693330%
TX1127	Roby City, Texas	0.0002853330%
TX1128	Rochester Town, Texas	0.0004493330%
TX1129	Rockdale City, Texas	0.0139820000%
TX1130	Rockport City, Texas	0.0361686670%
TX1131	Rocksprings Town, Texas	0.0000166670%
TX1132	Rockwall City, Texas	0.0762053330%
TX1133	Rockwall County, Texas	0.1125466670%
TX1134	Rocky Mound Town, Texas	0.0001866670%
TX1135	Rogers Town, Texas	0.0025453330%
TX1136	Rollingwood City, Texas	0.0031693330%
TX1137	Roma City, Texas	0.0110860000%
TX1138	Roman Forest Town, Texas	0.0057400000%
TX1139	Ropesville City, Texas	0.0014146670%
TX1140	Roscoe City, Texas	0.0005186670%
TX1141	Rose City, Texas	0.0026746670%
TX1142	Rose Hill Acres City, Texas	0.0015406670%
TX1143	Rosebud City, Texas	0.0009926670%
TX1144	Rosenberg City, Texas	0.0843953330%
TX1145	Ross City, Texas	0.0000980000%
TX1146	Rosser Village, Texas	0.0003660000%
TX1147	Rotan City, Texas	0.0009953330%
TX1148	Round Mountain Town, Texas	0.0003026670%
TX1149	Round Rock City, Texas	0.3173280000%
TX1150	Round Top Town, Texas	0.0000933330%
TX1151	Rowlett City, Texas	0.0666420000%
TX1152	Roxton City, Texas	0.0000313330%
TX1153	Royse City, Texas	0.0156626670%
TX1154	Rule Town, Texas	0.0005333330%
TX1155	Runaway Bay City, Texas	0.0046206670%
TX1156	Runge Town, Texas	0.0001700000%
TX1157	Runnels County, Texas	0.0225540000%
TX1158	Rusk City, Texas	0.0119940000%
TX1159	Rusk County, Texas	0.1009266670%
TX1160	Sabinal City, Texas	0.0012073330%
TX1161	Sabine County, Texas	0.0309860000%
TX1162	Sachse City, Texas	0.0156000000%
TX1163	Sadler City, Texas	0.0006166670%
TX1164	Saginaw City, Texas	0.0213153330%
TX1165	Salado Village, Texas	0.0021400000%
TX1166	San Angelo City, Texas	0.3576726670%
TX1167	San Antonio City, Texas	2.9102773330%
TX1168	San Augustine City, Texas	0.0167880000%
TX1169	San Augustine County, Texas	0.0252360000%
TX1170	San Benito City, Texas	0.0266766670%
TX1171	San Diego City, Texas	0.0078473330%
TX1172	San Elizario City, Texas	0.0052206670%
TX1173	San Felipe Town, Texas	0.0009986670%
TX1174	San Jacinto County, Texas	0.1315986670%

<b>State ID</b>	<b>Qualifying Subdivision</b>	<b>Consolidated State Allocation</b>
TX1175	San Juan City, Texas	0.0192300000%
TX1176	San Leanna Village, Texas	0.0000240000%
TX1177	San Marcos City, Texas	0.2171253330%
TX1178	San Patricio City, Texas	0.0028086670%
TX1179	San Patricio County, Texas	0.1812773330%
TX1180	San Perlita City, Texas	0.0014793330%
TX1181	San Saba City, Texas	0.0067046670%
TX1182	San Saba County, Texas	0.0117080000%
TX1183	Sanctuary Town, Texas	0.0000113330%
TX1184	Sandy Oaks City, Texas	0.0065753330%
TX1185	Sandy Point City, Texas	0.0010913330%
TX1186	Sanford Town, Texas	0.0002053330%
TX1187	Sanger City, Texas	0.0148246670%
TX1188	Sansom Park City, Texas	0.0001486670%
TX1189	Santa Anna Town, Texas	0.0002193330%
TX1190	Santa Clara City, Texas	0.0000580000%
TX1191	Santa Fe City, Texas	0.0221813330%
TX1192	Santa Rosa Town, Texas	0.0014253330%
TX1193	Savoy City, Texas	0.0015660000%
TX1194	Schertz City, Texas	0.0400733330%
TX1195	Schleicher County, Texas	0.0037966670%
TX1196	Schulenburg City, Texas	0.0017066670%
TX1197	Scotland City, Texas	0.0000986670%
TX1198	Scottsville City, Texas	0.0004720000%
TX1199	Scurry County, Texas	0.0487440000%
TX1200	Scurry Town, Texas	0.0007400000%
TX1201	Seabrook City, Texas	0.0201800000%
TX1202	Seadrift City, Texas	0.0006606670%
TX1203	Seagoville City, Texas	0.0114040000%
TX1204	Seagraves City, Texas	0.0050206670%
TX1205	Sealy City, Texas	0.0137580000%
TX1206	Seguin City, Texas	0.2510253330%
TX1207	Selma City, Texas	0.0149526670%
TX1208	Seminole City, Texas	0.0107280000%
TX1209	Seven Oaks City, Texas	0.0026113330%
TX1210	Seven Points City, Texas	0.0049680000%
TX1211	Seymour City, Texas	0.0094786670%
TX1212	Shackelford County, Texas	0.0008586670%
TX1213	Shady Shores Town, Texas	0.0003960000%
TX1214	Shallowater City, Texas	0.0012713330%
TX1215	Shamrock City, Texas	0.0028853330%
TX1216	Shavano Park City, Texas	0.0021186670%
TX1217	Shelby County, Texas	0.0732833330%
TX1218	Shenandoah City, Texas	0.0314146670%
TX1219	Shepherd City, Texas	0.0000980000%
TX1220	Sherman City, Texas	0.2203900000%
TX1221	Sherman County, Texas	0.0052866670%
TX1222	Shiner City, Texas	0.0026946670%
TX1223	Shoreacres City, Texas	0.0006386670%



<b>State ID</b>	<b>Qualifying Subdivision</b>	<b>Consolidated State Allocation</b>
TX1224	Silsbee City, Texas	0.0442946670%
TX1225	Silverton City, Texas	0.0000093330%
TX1226	Simonton City, Texas	0.0012706670%
TX1227	Sinton City, Texas	0.0157720000%
TX1228	Skellytown, Texas	0.0002666670%
TX1229	Slaton City, Texas	0.0001026670%
TX1230	Smiley City, Texas	0.0004366670%
TX1231	Smith County, Texas	0.5059740000%
TX1232	Smithville City, Texas	0.0113393330%
TX1233	Smyer Town, Texas	0.0002000000%
TX1234	Snook City, Texas	0.0009480000%
TX1235	Snyder City, Texas	0.0060120000%
TX1236	Socorro City, Texas	0.0074166670%
TX1237	Somerset City, Texas	0.0010180000%
TX1238	Somervell County, Texas	0.0380506670%
TX1239	Somerville City, Texas	0.0025373330%
TX1240	Sonora City, Texas	0.0048913330%
TX1241	Sour Lake City, Texas	0.0119040000%
TX1242	South Houston City, Texas	0.0170800000%
TX1243	South Mountain Town, Texas	0.0001026670%
TX1244	South Padre Island Town, Texas	0.0204193330%
TX1245	Southlake City, Texas	0.0472306670%
TX1246	Southmayd City, Texas	0.0047306670%
TX1247	Southside Place City, Texas	0.0005900000%
TX1248	Spearman City, Texas	0.0093333330%
TX1249	Splendora City, Texas	0.0051706670%
TX1250	Spofford City, Texas	0.0000046670%
TX1251	Spring Valley Village City, Texas	0.0109360000%
TX1252	Springlake Town, Texas	0.0000020000%
TX1253	Springtown City, Texas	0.0094960000%
TX1254	Spur City, Texas	0.0002846670%
TX1255	St. Hedwig Town, Texas	0.0000740000%
TX1256	St. Jo City, Texas	0.0049066670%
TX1257	St. Paul Town, Texas	0.0000140000%
TX1258	Stafford City, Texas	0.0500966670%
TX1259	Stagecoach Town, Texas	0.0020240000%
TX1260	Stamford City, Texas	0.0002653330%
TX1261	Stanton City, Texas	0.0025586670%
TX1262	Staples City, Texas	0.0000126670%
TX1263	Star Harbor City, Texas	0.0001006670%
TX1264	Starr County, Texas	0.0665973330%
TX1265	Stephens County, Texas	0.0234960000%
TX1266	Stephenville City, Texas	0.0556480000%
TX1267	Sterling City, Texas	0.0000413330%
TX1268	Sterling County, Texas	0.0006260000%
TX1269	Stinnett City, Texas	0.0027313330%
TX1270	Stockdale City, Texas	0.0004940000%
TX1271	Stonewall County, Texas	0.0012146670%
TX1272	Stratford City, Texas	0.0055853330%

<b>State ID</b>	<b>Qualifying Subdivision</b>	<b>Consolidated State Allocation</b>
TX1273	Strawn City, Texas	0.0006580000%
TX1274	Streetman Town, Texas	0.0000033330%
TX1275	Sudan City, Texas	0.0000213330%
TX1276	Sugar Land City, Texas	0.2143740000%
TX1277	Sullivan City, Texas	0.0040806670%
TX1278	Sulphur Springs City, Texas	0.0830686670%
TX1279	Sun Valley City, Texas	0.0000026670%
TX1280	Sundown City, Texas	0.0017280000%
TX1281	Sunnyvale Town, Texas	0.0021653330%
TX1282	Sunray City, Texas	0.0017140000%
TX1283	Sunrise Beach Village City, Texas	0.0013886670%
TX1284	Sunset Valley City, Texas	0.0062833330%
TX1285	Surfside Beach City, Texas	0.0043533330%
TX1286	Sutton County, Texas	0.0043606670%
TX1287	Sweeny City, Texas	0.0030020000%
TX1288	Sweetwater City, Texas	0.0454986670%
TX1289	Swisher County, Texas	0.0048340000%
TX1290	Taft City, Texas	0.0039073330%
TX1291	Tahoka City, Texas	0.0002866670%
TX1292	Talco City, Texas	0.0002480000%
TX1293	Talty Town, Texas	0.0060826670%
TX1294	Tarrant County, Texas	4.1141060000%
TX1295	Tatum City, Texas	0.0006480000%
TX1296	Taylor City, Texas	0.0386300000%
TX1297	Taylor County, Texas	0.2340520000%
TX1298	Taylor Lake Village City, Texas	0.0002746670%
TX1299	Taylor Landing City, Texas	0.0001020000%
TX1300	Teague City, Texas	0.0011426670%
TX1301	Tehuacana Town, Texas	0.0000080000%
TX1302	Temple City, Texas	0.1871646670%
TX1303	Tenaha Town, Texas	0.0031453330%
TX1304	Terrell City, Texas	0.0991373330%
TX1305	Terrell County, Texas	0.0038246670%
TX1306	Terrell Hills City, Texas	0.0065720000%
TX1307	Terry County, Texas	0.0169486670%
TX1308	Texarkana City, Texas	0.1280626670%
TX1309	Texas City, Texas	0.1991346670%
TX1310	Texhoma City, Texas	0.0001040000%
TX1311	Texline Town, Texas	0.0005766670%
TX1312	The Colony City, Texas	0.0761980000%
TX1313	The Hills Village, Texas	0.0006693330%
TX1314	Thompsons Town, Texas	0.0012646670%
TX1315	Thorndale City, Texas	0.0010633330%
TX1316	Thornton Town, Texas	0.0001800000%
TX1317	Thorntonville Town, Texas	0.0000580000%
TX1318	Thrall City, Texas	0.0005500000%
TX1319	Three Rivers City, Texas	0.0031126670%
TX1320	Throckmorton County, Texas	0.0037966670%
TX1321	Throckmorton Town, Texas	0.0000193330%

<b>State ID</b>	<b>Qualifying Subdivision</b>	<b>Consolidated State Allocation</b>
TX1322	Tiki Island Village, Texas	0.0014520000%
TX1323	Timbercreek Canyon Village, Texas	0.0002460000%
TX1324	Timpson City, Texas	0.0084280000%
TX1325	Tioga Town, Texas	0.0015933330%
TX1326	Tira Town, Texas	0.0001233330%
TX1327	Titus County, Texas	0.0470740000%
TX1328	Toco City, Texas	0.0000026670%
TX1329	Todd Mission City, Texas	0.0011200000%
TX1330	Tolar City, Texas	0.0015793330%
TX1331	Tom Bean City, Texas	0.0015286670%
TX1332	Tom Green County, Texas	0.1882846670%
TX1333	Tomball City, Texas	0.0230800000%
TX1334	Tool City, Texas	0.0098580000%
TX1335	Toyah Town, Texas	0.0000266670%
TX1336	Travis County, Texas	3.1356486670%
TX1337	Trent Town, Texas	0.0000420000%
TX1338	Trenton City, Texas	0.0020593330%
TX1339	Trinidad City, Texas	0.0039060000%
TX1340	Trinity City, Texas	0.0157680000%
TX1341	Trinity County, Texas	0.0705106670%
TX1342	Trophy Club Town, Texas	0.0195800000%
TX1343	Troup City, Texas	0.0052786670%
TX1344	Troy City, Texas	0.0035466670%
TX1345	Tulia City, Texas	0.0059406670%
TX1346	Turkey City, Texas	0.0004913330%
TX1347	Tuscola City, Texas	0.0000920000%
TX1348	Tye City, Texas	0.0011773330%
TX1349	Tyler City, Texas	0.4825526670%
TX1350	Tyler County, Texas	0.0878286670%
TX1351	Uhland City, Texas	0.0010300000%
TX1352	Uncertain City, Texas	0.0001233330%
TX1353	Union Grove City, Texas	0.0006626670%
TX1354	Union Valley City, Texas	0.0004440000%
TX1355	Universal City, Texas	0.0189520000%
TX1356	University Park City, Texas	0.0338886670%
TX1357	Upshur County, Texas	0.0855333330%
TX1358	Upton County, Texas	0.0056660000%
TX1359	Uvalde City, Texas	0.0122926670%
TX1360	Uvalde County, Texas	0.0241626670%
TX1361	Val Verde County, Texas	0.0785433330%
TX1362	Valentine Town, Texas	0.0001380000%
TX1363	Valley Mills City, Texas	0.0014853330%
TX1364	Valley View City, Texas	0.0012160000%
TX1365	Van Alstyne City, Texas	0.0291660000%
TX1366	Van City, Texas	0.0041373330%
TX1367	Van Horn Town, Texas	0.0001406670%
TX1368	Van Zandt County, Texas	0.1658313330%
TX1369	Vega City, Texas	0.0006493330%
TX1370	Venus Town, Texas	0.0065280000%

<b>State ID</b>	<b>Qualifying Subdivision</b>	<b>Consolidated State Allocation</b>
TX1371	Vernon City, Texas	0.0542246670%
TX1372	Victoria City, Texas	0.0563986670%
TX1373	Victoria County, Texas	0.3472573330%
TX1374	Vidor City, Texas	0.0637466670%
TX1375	Vinton Village, Texas	0.0004146670%
TX1376	Volente Village, Texas	0.0002220000%
TX1377	Von Ormy City, Texas	0.0003420000%
TX1378	Waco City, Texas	0.3413380000%
TX1379	Waelder City, Texas	0.0022846670%
TX1380	Wake Village City, Texas	0.0001160000%
TX1381	Walker County, Texas	0.1230826670%
TX1382	Waller City, Texas	0.0075300000%
TX1383	Waller County, Texas	0.0841373330%
TX1384	Wallis City, Texas	0.0017986670%
TX1385	Walnut Springs City, Texas	0.0001220000%
TX1386	Ward County, Texas	0.0452800000%
TX1387	Warren City, Texas	0.0000440000%
TX1388	Washington County, Texas	0.0558180000%
TX1389	Waskom City, Texas	0.0035640000%
TX1390	Watauga City, Texas	0.0221440000%
TX1391	Waxahachie City, Texas	0.1013960000%
TX1392	Weatherford City, Texas	0.1385813330%
TX1393	Webb County, Texas	0.3368693330%
TX1394	Webberville Village, Texas	0.0008533330%
TX1395	Webster City, Texas	0.0354680000%
TX1396	Weimar City, Texas	0.0038866670%
TX1397	Weinert City, Texas	0.0001560000%
TX1398	Weir City, Texas	0.0002953330%
TX1399	Wellington City, Texas	0.0060740000%
TX1400	Wellman City, Texas	0.0002553330%
TX1401	Wells Town, Texas	0.0009046670%
TX1402	Weslaco City, Texas	0.0492993330%
TX1403	West City, Texas	0.0023480000%
TX1404	West Columbia City, Texas	0.0119720000%
TX1405	West Lake Hills City, Texas	0.0113706670%
TX1406	West Orange City, Texas	0.0283013330%
TX1407	West Tawakoni City, Texas	0.0046633330%
TX1408	West University Place City, Texas	0.0231146670%
TX1409	Westbrook City, Texas	0.0000286670%
TX1410	Westlake Town, Texas	0.0276933330%
TX1411	Weston City, Texas	0.0001773330%
TX1412	Weston Lakes City, Texas	0.0001260000%
TX1413	Westover Hills Town, Texas	0.0030060000%
TX1414	Westworth Village City, Texas	0.0052280000%
TX1415	Wharton City, Texas	0.0211333330%
TX1416	Wharton County, Texas	0.0485913330%
TX1417	Wheeler City, Texas	0.0002980000%
TX1418	Wheeler County, Texas	0.0175153330%
TX1419	White Deer Town, Texas	0.0008486670%

<b>State ID</b>	<b>Qualifying Subdivision</b>	<b>Consolidated State Allocation</b>
TX1420	White Oak City, Texas	0.0102033330%
TX1421	White Settlement City, Texas	0.0155360000%
TX1422	Whiteface Town, Texas	0.0001033330%
TX1423	Whitehouse City, Texas	0.0193446670%
TX1424	Whitesboro City, Texas	0.0126213330%
TX1425	Whitewright Town, Texas	0.0047320000%
TX1426	Whitney Town, Texas	0.0000486670%
TX1427	Wichita County, Texas	0.3682473330%
TX1428	Wichita Falls City, Texas	0.5550493330%
TX1429	Wickett Town, Texas	0.0000580000%
TX1430	Wilbarger County, Texas	0.0367493330%
TX1431	Willacy County, Texas	0.0163873330%
TX1432	Williamson County, Texas	0.7973246670%
TX1433	Willis City, Texas	0.0162560000%
TX1434	Willow Park City, Texas	0.0178246670%
TX1435	Wills Point City, Texas	0.0291766670%
TX1436	Wilmer City, Texas	0.0002840000%
TX1437	Wilson City, Texas	0.0000080000%
TX1438	Wilson County, Texas	0.0806893330%
TX1439	Wimberley City, Texas	0.0004826670%
TX1440	Windcrest City, Texas	0.0086053330%
TX1441	Windom Town, Texas	0.0007246670%
TX1442	Windthorst Town, Texas	0.0022566670%
TX1443	Winfield City, Texas	0.0001933330%
TX1444	Wink City, Texas	0.0000800000%
TX1445	Winkler County, Texas	0.0407753330%
TX1446	Winnsboro City, Texas	0.0191940000%
TX1447	Winona Town, Texas	0.0002126670%
TX1448	Winters City, Texas	0.0041526670%
TX1449	Wise County, Texas	0.1927160000%
TX1450	Wixon Valley City, Texas	0.0002940000%
TX1451	Wolfe City, Texas	0.0036440000%
TX1452	Wolfforth City, Texas	0.0026813330%
TX1453	Wood County, Texas	0.1780320000%
TX1454	Woodbranch City, Texas	0.0064113330%
TX1455	Woodcreek City, Texas	0.0002386670%
TX1456	Woodloch Town, Texas	0.0006746670%
TX1457	Woodsboro Town, Texas	0.0007533330%
TX1458	Woodson Town, Texas	0.0000813330%
TX1459	Woodville Town, Texas	0.0135600000%
TX1460	Woodway City, Texas	0.0171420000%
TX1461	Wortham Town, Texas	0.0002506670%
TX1462	Wylie City, Texas	0.0764720000%
TX1463	Yantis Town, Texas	0.0013813330%
TX1464	Yoakum City, Texas	0.0134733330%
TX1465	Yoakum County, Texas	0.0232826670%
TX1466	Yorktown City, Texas	0.0036313330%
TX1467	Young County, Texas	0.0294133330%
TX1468	Zapata County, Texas	0.0376533330%

<b>State ID</b>	<b>Qualifying Subdivision</b>	<b>Consolidated State Allocation</b>
TX1469	Zavala County, Texas	0.0254313330%
TX1470	Zavalla City, Texas	0.0007253330%

<b>State ID</b>	<b>Qualifying Subdivision</b>	<b>Consolidated State Allocation</b>
UT3	Beaver County, Utah	0.2280000000%
UT6	Box Elder County, Utah	1.4640000000%
UT8	Cache County, Utah	2.6490000000%
UT9	Carbon County, Utah	2.7180000000%
UT16	Daggett County, Utah	0.0280000000%
UT17	Davis County, Utah	8.6950000000%
UT19	Duchesne County, Utah	0.6410000000%
UT21	Emery County, Utah	0.9380000000%
UT23	Garfield County, Utah	0.1470000000%
UT24	Grand County, Utah	0.3040000000%
UT31	Iron County, Utah	1.6220000000%
UT32	Juab County, Utah	0.3520000000%
UT33	Kane County, Utah	0.4390000000%
UT41	Millard County, Utah	0.3550000000%
UT42	Morgan County, Utah	0.2160000000%
UT50	Piute County, Utah	0.0220000000%
UT54	Rich County, Utah	0.0610000000%
UT58	Salt Lake County, Utah	42.2710000000%
UT59	San Juan County, Utah	0.2490000000%
UT61	Sanpete County, Utah	1.0130000000%
UT64	Sevier County, Utah	0.6610000000%
UT72	Summit County, Utah	0.9440000000%
UT76	Tooele County, Utah	2.2330000000%
UT77	Uintah County, Utah	0.8660000000%
UT78	Utah County, Utah	15.4260000000%
UT81	Wasatch County, Utah	0.6010000000%
UT83	Washington County, Utah	4.8650000000%
UT84	Wayne County, Utah	0.1090000000%
UT85	Weber County, Utah	9.8830000000%

<b>State ID</b>	<b>Qualifying Subdivision</b>	<b>Consolidated State Allocation</b>
VT1	Addison County, Vermont	0.7355948910%
VT2	Albany Town, Vermont	0.0345075405%
VT3	Albany Village, Vermont	0.0160668267%
VT4	Alburgh Town, Vermont	0.0606145322%
VT5	Alburgh Village, Vermont	0.0525580527%
VT6	Andover Town, Vermont	0.0012398034%
VT7	Arlington Town, Vermont	0.0885559202%
VT8	Athens Town, Vermont	0.0006484140%
VT9	Bakersfield Town, Vermont	0.0549127180%
VT10	Baltimore Town, Vermont	0.0024796068%
VT11	Barnard Town, Vermont	0.0830636232%
VT12	Barnet Town, Vermont	0.0471074029%
VT13	Barre City, Vermont	2.1256028600%
VT14	Barre Town, Vermont	1.3320832015%
VT15	Barton Town, Vermont	0.3252065150%
VT16	Barton Village, Vermont	0.0324162133%
VT17	Bellows Falls Village, Vermont	0.9422159742%
VT18	Belvidere Town, Vermont	0.0049931720%
VT19	Bennington County, Vermont	0.9901518348%
VT20	Bennington Town, Vermont	2.4851413569%
VT21	Benson Town, Vermont	0.0225970986%
VT22	Berlin Town, Vermont	0.5526473249%
VT23	Bethel Town, Vermont	0.0892626402%
VT24	Bloomfield Town, Vermont	0.0119245379%
VT25	Bolton Town, Vermont	0.1874031696%
VT26	Bradford Town, Vermont	0.7724442824%
VT27	Braintree Town, Vermont	0.0619908100%
VT28	Brandon Town, Vermont	0.5039156835%
VT29	Brattleboro Town, Vermont	2.8616648398%
VT30	Bridgewater Town, Vermont	0.2045592293%
VT31	Bridport Town, Vermont	0.0525426753%
VT32	Brighton Town, Vermont	0.1371312246%
VT33	Bristol Town, Vermont	0.4536168281%
VT34	Brookfield Town, Vermont	0.0181094589%
VT35	Brookline Town, Vermont	0.0142663887%
VT36	Brownington Town, Vermont	0.0209132726%
VT37	Brunswick Town, Vermont	0.0071549790%
VT38	Burke Town, Vermont	0.0035553845%
VT39	Burlington City, Vermont	10.6984139884%
VT40	Cabot Town, Vermont	0.0223388863%
VT41	Calais Town, Vermont	0.0461347819%
VT42	Caledonia County, Vermont	0.8505961058%
VT43	Cambridge Town, Vermont	0.0682410850%
VT44	Cambridge Village, Vermont	0.0012481328%
VT45	Canaan Town, Vermont	0.1359388349%
VT46	Castleton Town, Vermont	0.4255786906%
VT47	Cavendish Town, Vermont	0.0216955982%
VT48	Charleston Town, Vermont	0.0460098405%
VT49	Charlotte Town, Vermont	0.2587947007%



<b>State ID</b>	<b>Qualifying Subdivision</b>	<b>Consolidated State Allocation</b>
VT50	Chelsea Town, Vermont	0.0097511978%
VT51	Chester Town, Vermont	0.3719262791%
VT52	Chittenden County, Vermont	0.6721150355%
VT53	Chittenden Town, Vermont	0.0203372606%
VT54	Clarendon Town, Vermont	0.0632716198%
VT55	Colchester Town, Vermont	2.5489633597%
VT56	Concord Town, Vermont	0.0166940968%
VT57	Corinth Town, Vermont	0.0626872784%
VT58	Cornwall Town, Vermont	0.0577966224%
VT59	Coventry Town, Vermont	0.0376445314%
VT60	Craftsbury Town, Vermont	0.0501924950%
VT61	Danby Town, Vermont	0.0082858591%
VT62	Danville Town, Vermont	0.0302198071%
VT63	Derby Center Village, Vermont	0.0488117321%
VT64	Derby Line Village, Vermont	0.0549242511%
VT65	Derby Town, Vermont	0.5855806035%
VT66	Dorset Town, Vermont	0.0697288490%
VT67	Dover Town, Vermont	0.6426262960%
VT68	Dummerston Town, Vermont	0.0577133282%
VT69	East Haven Town, Vermont	0.0107321482%
VT70	East Montpelier Town, Vermont	0.1121807421%
VT71	Eden Town, Vermont	0.0299596726%
VT72	Elmore Town, Vermont	0.0195568572%
VT73	Enosburg Falls Village, Vermont	0.0515847910%
VT74	Enosburgh Town, Vermont	0.0873609676%
VT75	Essex County, Vermont	0.3791972294%
VT76	Essex Junction Village, Vermont	0.1451319610%
VT77	Essex Town, Vermont	1.8402135758%
VT78	Fair Haven Town, Vermont	0.3879168595%
VT79	Fairfax Town, Vermont	0.1256334098%
VT80	Fairfield Town, Vermont	0.0981770508%
VT81	Fairlee Town, Vermont	0.0592042959%
VT82	Fayston Town, Vermont	0.0053417265%
VT83	Ferrisburgh Town, Vermont	0.1296046250%
VT84	Fletcher Town, Vermont	0.0216321664%
VT85	Franklin County, Vermont	1.4110871894%
VT86	Franklin Town, Vermont	0.0432643327%
VT87	Georgia Town, Vermont	0.2512668196%
VT88	Goshen Town, Vermont	0.0148872515%
VT89	Grafton Town, Vermont	0.0220479971%
VT90	Grand Isle County, Vermont	0.4312958821%
VT91	Grand Isle Town, Vermont	0.1561992085%
VT92	Granville Town, Vermont	0.0131355086%
VT93	Greensboro Town, Vermont	0.2645567430%
VT94	Groton Town, Vermont	0.0719938128%
VT95	Guildhall Town, Vermont	0.0155017070%
VT96	Guilford Town, Vermont	0.0032420698%
VT97	Halifax Town, Vermont	0.0155632167%
VT98	Hancock Town, Vermont	0.0534179060%

<b>State ID</b>	<b>Qualifying Subdivision</b>	<b>Consolidated State Allocation</b>
VT99	Hardwick Town, Vermont	0.7839350493%
VT100	Hartford Town, Vermont	3.2053851113%
VT101	Hartland Town, Vermont	0.0483504099%
VT102	Highgate Town, Vermont	0.2362905072%
VT103	Hinesburg Town, Vermont	0.2869757200%
VT104	Holland Town, Vermont	0.0010456636%
VT105	Hubbardton Town, Vermont	0.0632716198%
VT106	Huntington Town, Vermont	0.0422712086%
VT107	Hyde Park Town, Vermont	0.0374497510%
VT108	Hyde Park Village, Vermont	0.0025481644%
VT109	Ira Town, Vermont	0.0067788733%
VT110	Irasburg Town, Vermont	0.0909740173%
VT111	Isle La Motte Town, Vermont	0.0520666164%
VT112	Jacksonville Village, Vermont	0.0061977355%
VT113	Jamaica Town, Vermont	0.0259384809%
VT114	Jay Town, Vermont	0.0031369909%
VT115	Jeffersonville Village, Vermont	0.0039462269%
VT116	Jericho Town, Vermont	0.0422712086%
VT117	Johnson Town, Vermont	0.2812873611%
VT118	Johnson Village, Vermont	0.1616364031%
VT119	Killington Town, Vermont	0.2124125988%
VT120	Kirby Town, Vermont	0.0008886859%
VT121	Lamoille County, Vermont	1.1151624597%
VT122	Landgrove Town, Vermont	0.0125511672%
VT123	Leicester Town, Vermont	0.0481639588%
VT124	Lincoln Town, Vermont	0.0718080025%
VT125	Londonderry Town, Vermont	0.0382589870%
VT126	Lowell Town, Vermont	0.0481011678%
VT127	Ludlow Town, Vermont	0.7209171567%
VT128	Ludlow Village, Vermont	0.2940730337%
VT129	Lunenburg Town, Vermont	0.0965880521%
VT130	Lyndon Town, Vermont	0.4559618826%
VT131	Lyndonville Village, Vermont	0.0079994549%
VT132	Maidstone Town, Vermont	0.0214642963%
VT133	Manchester Town, Vermont	0.6972897719%
VT134	Manchester Village, Vermont	0.0076701221%
VT135	Marlboro Town, Vermont	0.0129695608%
VT136	Marshfield Town, Vermont	0.0174828296%
VT137	Marshfield Village, Vermont	0.0171445266%
VT138	Mendon Town, Vermont	0.0971672678%
VT139	Middlebury Town, Vermont	1.3520936922%
VT140	Middlesex Town, Vermont	0.0165114901%
VT141	Middletown Springs Town, Vermont	0.0587525845%
VT142	Milton Town, Vermont	0.9332579943%
VT143	Monkton Town, Vermont	0.0210170701%
VT144	Montgomery Town, Vermont	0.0432643327%
VT145	Montpelier City, Vermont	2.1358012840%
VT146	Moretown, Vermont	0.0140831413%
VT147	Morgan Town, Vermont	0.0271878951%

<b>State ID</b>	<b>Qualifying Subdivision</b>	<b>Consolidated State Allocation</b>
VT148	Morristown, Vermont	0.5887893556%
VT149	Morrisville Village, Vermont	0.2266450291%
VT150	Mount Holly Town, Vermont	0.0918947396%
VT151	Mount Tabor Town, Vermont	0.0241034437%
VT152	New Haven Town, Vermont	0.1313563678%
VT153	Newbury Town, Vermont	0.0536325490%
VT154	Newbury Village, Vermont	0.0020894051%
VT155	Newfane Town, Vermont	0.0603069840%
VT156	Newfane Village, Vermont	0.0032420698%
VT157	Newport City, Vermont	1.2443589426%
VT158	Newport Town, Vermont	0.5761696308%
VT159	North Bennington Village, Vermont	0.1073823506%
VT160	North Hero Town, Vermont	0.0916986776%
VT161	North Troy Village, Vermont	0.0345075405%
VT162	Northfield Town, Vermont	0.5366215046%
VT163	Norton Town, Vermont	0.0131169276%
VT164	Norwich Town, Vermont	0.4866039276%
VT165	Old Bennington Village, Vermont	0.0014256137%
VT166	Orange County, Vermont	0.5836866196%
VT167	Orange Town, Vermont	0.0271641883%
VT168	Orleans County, Vermont	0.4475510820%
VT169	Orleans Village, Vermont	0.1150249216%
VT170	Orwell Town, Vermont	0.0350284502%
VT171	Panton Town, Vermont	0.0402823974%
VT172	Pawlet Town, Vermont	0.0497138732%
VT173	Peacham Town, Vermont	0.0373299353%
VT174	Perkinsville Village, Vermont	0.0463135443%
VT175	Peru Town, Vermont	0.0034861862%
VT176	Pittsfield Town, Vermont	0.0090387113%
VT177	Pittsford Town, Vermont	0.2538406130%
VT178	Plainfield Town, Vermont	0.0684736682%
VT179	Plymouth Town, Vermont	0.0681866233%
VT180	Pomfret Town, Vermont	0.0750052216%
VT181	Poultney Town, Vermont	0.1634522185%
VT182	Poultney Village, Vermont	0.3218151562%
VT183	Pownal Town, Vermont	0.1568905511%
VT184	Proctor Town, Vermont	0.1581796903%
VT185	Putney Town, Vermont	0.1348803568%
VT186	Randolph Town, Vermont	1.0482675385%
VT187	Reading Town, Vermont	0.0006195813%
VT188	Readsboro Town, Vermont	0.0495075597%
VT189	Richford Town, Vermont	0.3377954850%
VT190	Richmond Town, Vermont	0.3085809759%
VT191	Ripton Town, Vermont	0.0402823974%
VT192	Rochester Town, Vermont	0.1090982129%
VT193	Rockingham Town, Vermont	0.4824558723%
VT194	Roxbury Town, Vermont	0.0082557450%
VT195	Royalton Town, Vermont	0.1989804344%
VT196	Rutland City, Vermont	6.2978142029%

<b>State ID</b>	<b>Qualifying Subdivision</b>	<b>Consolidated State Allocation</b>
VT197	Rutland County, Vermont	1.5426293676%
VT198	Rutland Town, Vermont	0.3201255637%
VT199	Ryegate Town, Vermont	0.0515514733%
VT200	Salisbury Town, Vermont	0.0271468887%
VT201	Sandgate Town, Vermont	0.0257994435%
VT202	Saxtons River Village, Vermont	0.0156375408%
VT203	Searsburg Town, Vermont	0.0118540581%
VT204	Shaftsbury Town, Vermont	0.0697288490%
VT205	Sharon Town, Vermont	0.1462910330%
VT206	Sheffield Town, Vermont	0.0302198071%
VT207	Shelburne Town, Vermont	0.7838991687%
VT208	Sheldon Town, Vermont	0.1372817951%
VT209	Shoreham Town, Vermont	0.0359043216%
VT210	Shrewsbury Town, Vermont	0.0323893028%
VT211	South Burlington City, Vermont	4.2811506559%
VT212	South Hero Town, Vermont	0.0559519744%
VT213	Springfield Town, Vermont	2.0400160607%
VT214	St Albans Town, Vermont	0.7155280165%
VT215	St George Town, Vermont	0.0117419312%
VT216	St Johnsbury Town, Vermont	1.7171904807%
VT217	St. Albans City, Vermont	3.9012902759%
VT218	Stamford Town, Vermont	0.0495075597%
VT219	Stannard Town, Vermont	0.0017773719%
VT220	Starksboro Town, Vermont	0.0070056900%
VT221	Stockbridge Town, Vermont	0.0737654182%
VT222	Stowe Town, Vermont	0.9395659345%
VT223	Strafford Town, Vermont	0.0821896740%
VT224	Stratton Town, Vermont	0.1614672516%
VT225	Sudbury Town, Vermont	0.0135583873%
VT226	Sunderland Town, Vermont	0.0341673154%
VT227	Sutton Town, Vermont	0.0364412494%
VT228	Swanton Town, Vermont	0.1297936389%
VT229	Swanton Village, Vermont	0.5715903674%
VT230	Thetford Town, Vermont	0.2618926073%
VT231	Tinmouth Town, Vermont	0.0120520422%
VT232	Topsham Town, Vermont	0.0592042959%
VT233	Townshend Town, Vermont	0.0596585701%
VT234	Troy Town, Vermont	0.0365988678%
VT235	Underhill Town, Vermont	0.0897092257%
VT236	Vergennes City, Vermont	1.4746932678%
VT237	Vernon Town, Vermont	0.3196917927%
VT238	Vershire Town, Vermont	0.0006964684%
VT239	Victory Town, Vermont	0.0095397585%
VT240	Waitsfield Town, Vermont	0.0485631307%
VT241	Walden Town, Vermont	0.0071107690%
VT242	Wallingford Town, Vermont	0.0165710775%
VT243	Waltham Town, Vermont	0.0201411987%
VT244	Warren Town, Vermont	0.0480774609%
VT245	Washington County, Vermont	0.9081281087%

<b>State ID</b>	<b>Qualifying Subdivision</b>	<b>Consolidated State Allocation</b>
VT246	Washington Town, Vermont	0.0529360806%
VT247	Waterbury Town, Vermont	0.4584350821%
VT248	Waterford Town, Vermont	0.0577729156%
VT249	Waterville Town, Vermont	0.0004158307%
VT250	Weathersfield Town, Vermont	0.1692264346%
VT251	Wells River Village, Vermont	0.1107474397%
VT252	Wells Town, Vermont	0.0444407043%
VT253	West Burke Village, Vermont	0.0017773719%
VT254	West Fairlee Town, Vermont	0.0090547294%
VT255	West Haven Town, Vermont	0.0090387113%
VT256	West Rutland Town, Vermont	0.1212713522%
VT257	West Windsor Town, Vermont	0.0210760168%
VT258	Westfield Town, Vermont	0.0250965679%
VT259	Westford Town, Vermont	0.0657557117%
VT260	Westminster Town, Vermont	0.0752217867%
VT261	Westminster Village, Vermont	0.0079763888%
VT262	Westmore Town, Vermont	0.0365988678%
VT263	Weston Town, Vermont	0.0291344185%
VT264	Weybridge Town, Vermont	0.0245199151%
VT265	Wheelock Town, Vermont	0.0222203522%
VT266	Whiting Town, Vermont	0.0026269736%
VT267	Whitingham Town, Vermont	0.0901365894%
VT268	Williston Town, Vermont	1.4048183334%
VT269	Wilmington Town, Vermont	0.4344700351%
VT270	Windham County, Vermont	0.7048785219%
VT271	Windham Town, Vermont	0.0155632167%
VT272	Windsor County, Vermont	0.7909631647%
VT273	Windsor Town, Vermont	1.5118803214%
VT274	Winhall Town, Vermont	0.3772340472%
VT275	Winooski City, Vermont	1.3620774732%
VT276	Wolcott Town, Vermont	0.0337047118%
VT277	Woodbury Town, Vermont	0.0267099141%
VT278	Woodford Town, Vermont	0.0383512514%
VT279	Woodstock Town, Vermont	0.5151181240%
VT280	Woodstock Village, Vermont	0.3241960913%
VT281	Worcester Town, Vermont	0.0233102258%

<b>State ID</b>	<b>Qualifying Subdivision</b>	<b>Consolidated State Allocation</b>
VA1	Accomack County, Virginia	0.3480000000%
VA2	Albemarle County, Virginia	0.8630000000%
VA3	Alexandria City, Virginia	1.1620000000%
VA4	Alleghany County, Virginia	0.2130000000%
VA5	Amelia County, Virginia	0.1000000000%
VA6	Amherst County, Virginia	0.2990000000%
VA7	Appomattox County, Virginia	0.1330000000%
VA8	Arlington County, Virginia	1.3780000000%
VA9	Augusta County, Virginia	0.8350000000%
VA10	Bath County, Virginia	0.0370000000%
VA11	Bedford County, Virginia	0.7770000000%
VA12	Bland County, Virginia	0.1470000000%
VA13	Botetourt County, Virginia	0.3620000000%
VA14	Bristol City, Virginia	0.4340000000%
VA15	Brunswick County, Virginia	0.1070000000%
VA16	Buchanan County, Virginia	0.9290000000%
VA17	Buckingham County, Virginia	0.1270000000%
VA18	Buena Vista City, Virginia	0.0780000000%
VA19	Campbell County, Virginia	0.4560000000%
VA20	Caroline County, Virginia	0.3180000000%
VA21	Carroll County, Virginia	0.4400000000%
VA22	Charles City County, Virginia	0.0730000000%
VA23	Charlotte County, Virginia	0.1380000000%
VA24	Charlottesville City, Virginia	0.4630000000%
VA25	Chesapeake City, Virginia	2.9120000000%
VA26	Chesterfield County, Virginia	4.0880000000%
VA27	Clarke County, Virginia	0.1250000000%
VA28	Colonial Heights City, Virginia	0.2830000000%
VA29	Covington City, Virginia	0.1000000000%
VA30	Craig County, Virginia	0.0700000000%
VA31	Culpeper County, Virginia	0.7900000000%
VA32	Cumberland County, Virginia	0.1000000000%
VA33	Danville City, Virginia	0.6370000000%
VA34	Dickenson County, Virginia	0.9480000000%
VA35	Dinwiddie County, Virginia	0.1960000000%
VA36	Emporia City, Virginia	0.0500000000%
VA37	Essex County, Virginia	0.1010000000%
VA38	Fairfax City, Virginia	0.2690000000%
VA39	Fairfax County, Virginia	8.6720000000%
VA40	Falls Church City, Virginia	0.1020000000%
VA41	Fauquier County, Virginia	1.2100000000%
VA42	Floyd County, Virginia	0.1820000000%
VA43	Fluvanna County, Virginia	0.1940000000%
VA44	Franklin City, Virginia	0.0790000000%
VA45	Franklin County, Virginia	0.9540000000%
VA46	Frederick County, Virginia	1.2770000000%
VA47	Fredericksburg City, Virginia	0.5240000000%
VA48	Galax City, Virginia	0.1390000000%
VA49	Giles County, Virginia	0.4090000000%

<b>State ID</b>	<b>Qualifying Subdivision</b>	<b>Consolidated State Allocation</b>
VA50	Gloucester County, Virginia	0.4240000000%
VA51	Goochland County, Virginia	0.2250000000%
VA52	Grayson County, Virginia	0.2240000000%
VA53	Greene County, Virginia	0.1780000000%
VA54	Greensville County, Virginia	0.1240000000%
VA55	Halifax County, Virginia	0.3530000000%
VA56	Hampton City, Virginia	1.5380000000%
VA57	Hanover County, Virginia	1.0790000000%
VA58	Harrisonburg City, Virginia	0.5230000000%
VA59	Henrico County, Virginia	4.4730000000%
VA60	Henry County, Virginia	1.2200000000%
VA61	Highland County, Virginia	0.0230000000%
VA62	Hopewell City, Virginia	0.3440000000%
VA63	Isle of Wight County, Virginia	0.3560000000%
VA64	James City County, Virginia	0.6120000000%
VA65	King and Queen County, Virginia	0.0720000000%
VA66	King George County, Virginia	0.3060000000%
VA67	King William County, Virginia	0.1780000000%
VA68	Lancaster County, Virginia	0.1350000000%
VA69	Lee County, Virginia	0.5560000000%
VA70	Lexington City, Virginia	0.0930000000%
VA71	Loudoun County, Virginia	2.5670000000%
VA72	Louisa County, Virginia	0.4490000000%
VA73	Lunenburg County, Virginia	0.0880000000%
VA74	Lynchburg City, Virginia	0.8160000000%
VA75	Madison County, Virginia	0.1630000000%
VA76	Manassas City, Virginia	0.4520000000%
VA77	Manassas Park City, Virginia	0.0950000000%
VA78	Martinsville City, Virginia	0.4940000000%
VA79	Mathews County, Virginia	0.0880000000%
VA80	Mecklenburg County, Virginia	0.3440000000%
VA81	Middlesex County, Virginia	0.1080000000%
VA82	Montgomery County, Virginia	1.2050000000%
VA83	Nelson County, Virginia	0.1470000000%
VA84	New Kent County, Virginia	0.1560000000%
VA85	Newport News City, Virginia	2.0470000000%
VA86	Norfolk City, Virginia	3.3880000000%
VA87	Northampton County, Virginia	0.1220000000%
VA88	Northumberland County, Virginia	0.1290000000%
VA89	Norton City, Virginia	0.1100000000%
VA90	Nottoway County, Virginia	0.1330000000%
VA91	Orange County, Virginia	0.6380000000%
VA92	Page County, Virginia	0.4100000000%
VA93	Patrick County, Virginia	0.3290000000%
VA94	Petersburg City, Virginia	0.3950000000%
VA95	Pittsylvania County, Virginia	0.7500000000%
VA96	Poquoson City, Virginia	0.1860000000%
VA97	Portsmouth City, Virginia	1.9370000000%
VA98	Powhatan County, Virginia	0.2620000000%

<b>State ID</b>	<b>Qualifying Subdivision</b>	<b>Consolidated State Allocation</b>
VA99	Prince Edward County, Virginia	0.1900000000%
VA100	Prince George County, Virginia	0.3510000000%
VA101	Prince William County, Virginia	3.5560000000%
VA102	Pulaski County, Virginia	1.0610000000%
VA103	Radford City, Virginia	0.2470000000%
VA104	Rappahannock County, Virginia	0.0910000000%
VA105	Richmond City, Virginia	4.2250000000%
VA106	Richmond County, Virginia	0.0840000000%
VA107	Roanoke City, Virginia	1.8590000000%
VA108	Roanoke County, Virginia	1.4980000000%
VA109	Rockbridge County, Virginia	0.2350000000%
VA110	Rockingham County, Virginia	0.6140000000%
VA111	Russell County, Virginia	1.0640000000%
VA112	Salem City, Virginia	0.7860000000%
VA113	Scott County, Virginia	0.4210000000%
VA114	Shenandoah County, Virginia	0.6600000000%
VA115	Smyth County, Virginia	0.5920000000%
VA116	Southampton County, Virginia	0.1370000000%
VA117	Spotsylvania County, Virginia	1.4170000000%
VA118	Stafford County, Virginia	1.4430000000%
VA119	Staunton City, Virginia	0.4400000000%
VA120	Suffolk City, Virginia	0.7100000000%
VA121	Surry County, Virginia	0.0580000000%
VA122	Sussex County, Virginia	0.0810000000%
VA123	Tazewell County, Virginia	1.6060000000%
VA124	Virginia Beach City, Virginia	4.8590000000%
VA125	Warren County, Virginia	0.7660000000%
VA126	Washington County, Virginia	0.9960000000%
VA127	Waynesboro City, Virginia	0.3630000000%
VA128	Westmoreland County, Virginia	0.2230000000%
VA129	Williamsburg City, Virginia	0.0860000000%
VA130	Winchester City, Virginia	0.6490000000%
VA131	Wise County, Virginia	1.7560000000%
VA132	Wythe County, Virginia	0.6420000000%
VA133	York County, Virginia	0.5610000000%



<b>State ID</b>	<b>Qualifying Subdivision</b>	<b>Consolidated State Allocation</b>
WI1	Adams County, Wisconsin	0.3270000000%
WI4	Ashland County, Wisconsin	0.2250000000%
WI7	Barron County, Wisconsin	0.4780000000%
WI8	Bayfield County, Wisconsin	0.1240000000%
WI13	Brown County, Wisconsin	2.9000000000%
WI15	Buffalo County, Wisconsin	0.1260000000%
WI17	Burnett County, Wisconsin	0.2240000000%
WI19	Calumet County, Wisconsin	0.3860000000%
WI21	Chippewa County, Wisconsin	0.6960000000%
WI23	Clark County, Wisconsin	0.2610000000%
WI24	Columbia County, Wisconsin	1.0760000000%
WI25	Crawford County, Wisconsin	0.1950000000%
WI26	Cudahy City, Wisconsin	0.0870000000%
WI27	Dane County, Wisconsin	8.2480000000%
WI30	Dodge County, Wisconsin	1.3020000000%
WI31	Door County, Wisconsin	0.2820000000%
WI32	Douglas County, Wisconsin	0.5540000000%
WI33	Dunn County, Wisconsin	0.4420000000%
WI35	Eau Claire County, Wisconsin	1.1770000000%
WI38	Florence County, Wisconsin	0.0530000000%
WI40	Fond Du Lac County, Wisconsin	1.1960000000%
WI41	Forest County, Wisconsin	0.1270000000%
WI43	Franklin City, Wisconsin	0.1550000000%
WI48	Grant County, Wisconsin	0.4980000000%
WI50	Green County, Wisconsin	0.4660000000%
WI51	Green Lake County, Wisconsin	0.2800000000%
WI53	Greenfield City, Wisconsin	0.1630000000%
WI61	Iowa County, Wisconsin	0.2790000000%
WI62	Iron County, Wisconsin	0.0610000000%
WI63	Jackson County, Wisconsin	0.2360000000%
WI65	Jefferson County, Wisconsin	1.0510000000%
WI66	Juneau County, Wisconsin	0.4380000000%
WI68	Kenosha City, Wisconsin	0.4840000000%
WI69	Kenosha County, Wisconsin	3.7120000000%
WI70	Kewaunee County, Wisconsin	0.1560000000%
WI72	La Crosse County, Wisconsin	1.6490000000%
WI73	Lafayette County, Wisconsin	0.1340000000%
WI74	Langlade County, Wisconsin	0.3120000000%
WI75	Lincoln County, Wisconsin	0.3500000000%
WI80	Manitowoc County, Wisconsin	1.4030000000%
WI81	Marathon County, Wisconsin	1.2590000000%
WI82	Marinette City, Wisconsin	0.0320000000%
WI83	Marinette County, Wisconsin	0.5030000000%
WI84	Marquette County, Wisconsin	0.2460000000%
WI87	Menominee County, Wisconsin	0.0800000000%
WI92	Milwaukee City, Wisconsin	7.8150000000%
WI93	Milwaukee County, Wisconsin	25.2210000000%
WI95	Monroe County, Wisconsin	0.6550000000%
WI96	Mount Pleasant Village, Wisconsin	0.1170000000%

<b>State ID</b>	<b>Qualifying Subdivision</b>	<b>Consolidated State Allocation</b>
WI100	Oak Creek City, Wisconsin	0.1660000000%
WI102	Oconto County, Wisconsin	0.3360000000%
WI104	Oneida County, Wisconsin	0.5260000000%
WI107	Outagamie County, Wisconsin	1.8360000000%
WI108	Ozaukee County, Wisconsin	1.0360000000%
WI109	Pepin County, Wisconsin	0.0550000000%
WI111	Pierce County, Wisconsin	0.3870000000%
WI113	Pleasant Prairie Village, Wisconsin	0.0590000000%
WI118	Portage County, Wisconsin	0.7290000000%
WI119	Price County, Wisconsin	0.1490000000%
WI121	Racine County, Wisconsin	3.2080000000%
WI123	Richland County, Wisconsin	0.2180000000%
WI125	Rock County, Wisconsin	2.9470000000%
WI126	Rusk County, Wisconsin	0.1590000000%
WI128	Sauk County, Wisconsin	1.2260000000%
WI129	Sawyer County, Wisconsin	0.2580000000%
WI130	Shawano County, Wisconsin	0.4180000000%
WI132	Sheboygan County, Wisconsin	1.4100000000%
WI134	South Milwaukee City, Wisconsin	0.0960000000%
WI135	St Croix County, Wisconsin	0.8290000000%
WI138	Sturtevant Village, Wisconsin	0.0180000000%
WI141	Superior City, Wisconsin	0.0890000000%
WI143	Taylor County, Wisconsin	0.1590000000%
WI145	Trempealeau County, Wisconsin	0.3200000000%
WI147	Union Grove Village, Wisconsin	0.0070000000%
WI148	Vernon County, Wisconsin	0.3220000000%
WI150	Vilas County, Wisconsin	0.4680000000%
WI151	Walworth County, Wisconsin	1.5730000000%
WI152	Washburn County, Wisconsin	0.1850000000%
WI153	Washington County, Wisconsin	1.9910000000%
WI156	Waukesha County, Wisconsin	6.0350000000%
WI158	Waupaca County, Wisconsin	0.6060000000%
WI161	Waushara County, Wisconsin	0.2310000000%
WI162	Wauwatosa City, Wisconsin	0.3090000000%
WI163	West Allis City, Wisconsin	0.3780000000%
WI168	Winnebago County, Wisconsin	2.1760000000%
WI170	Wood County, Wisconsin	0.8420000000%
WI171	Yorkville Town, Wisconsin	0.0020000000%

<b>State ID</b>	<b>Qualifying Subdivision</b>	<b>Consolidated State Allocation</b>
WY1	Albany County, Wyoming	1.6329876137%
WY2	Big Horn County, Wyoming	3.0324432485%
WY3	Campbell County, Wyoming	4.4393335213%
WY4	Carbon County, Wyoming	3.6968556043%
WY5	Casper City, Wyoming	7.3503611059%
WY6	Cheyenne City, Wyoming	1.2286265328%
WY7	Converse County, Wyoming	1.8962432493%
WY8	Crook County, Wyoming	0.5448669885%
WY9	Evanston City, Wyoming	1.9702405199%
WY10	Fremont County, Wyoming	6.7374838437%
WY11	Gillette City, Wyoming	1.7410635670%
WY12	Goshen County, Wyoming	1.6361202905%
WY13	Green River City, Wyoming	0.6122218672%
WY14	Hot Springs County, Wyoming	0.8557309329%
WY15	Jackson Town, Wyoming	0.5598544963%
WY16	Johnson County, Wyoming	0.9322427236%
WY17	Laramie City, Wyoming	3.4181078811%
WY18	Laramie County, Wyoming	15.5855269922%
WY19	Lincoln County, Wyoming	3.1228011914%
WY20	Natrona County, Wyoming	7.9000169472%
WY21	Niobrara County, Wyoming	0.1540280861%
WY22	Park County, Wyoming	5.7964268009%
WY23	Platte County, Wyoming	1.7507027157%
WY24	Riverton City, Wyoming	1.2744483314%
WY25	Rock Springs City, Wyoming	1.5261479738%
WY26	Sheridan City, Wyoming	0.3405187102%
WY27	Sheridan County, Wyoming	3.9149494912%
WY28	Sublette County, Wyoming	0.7136740477%
WY29	Sweetwater County, Wyoming	7.6391306020%
WY30	Teton County, Wyoming	1.3290900349%
WY31	Uinta County, Wyoming	4.3911508108%
WY32	Washakie County, Wyoming	1.5007597928%
WY33	Weston County, Wyoming	0.7758434851%

**EXHIBIT H**

**Participation Tier Determination\***

<b>Participation Tier</b>	<b>Settling States as of the Payment Date (beginning in Payment Year 1)</b>	<b>Percentage of Litigating Subdivisions that Are Participating Subdivisions and/or Subdivisions Subject to a Bar, Case-Specific Resolution, or Settlement Class Resolution in effect as of the Payment Date (beginning in Payment Year 1)</b>	<b>Percentage of Non-Litigating Subdivisions with Populations over 10,000 that Are Participating Subdivisions and/or Subdivisions Subject to a Bar, Case-Specific Resolution, or Settlement Class resolution in effect as of the Payment Date (beginning in Payment Year 1)</b>
1	44	95%	90%
2	45	96%	96%
3	46	97%	97%
4	48	98%	97%

\* The following conditions apply to the determination of Participation Tiers:

1. For the sole purpose of the Participation Tier determination under this Exhibit, the States used to calculate each criterion (including the percentages of Litigating and Non-Litigating Subdivisions in Settling States that are Participating Subdivisions) will include each of the 50 states in the United States, excluding the District of Columbia, American Samoa, Guam, the Northern Mariana Islands, Puerto Rico, and the U.S. Virgin Islands.
2. Assessment of Subdivision participation percentage will be national in scope.
3. For purposes of determining Participation Tiers, “Litigating Subdivisions” includes Special Districts that have brought any Released Claims against any Released Entities. Special Districts shall have their population measured as set forth in subsection XIII.C.
4. The percentage of Litigating Subdivisions and percentage of Non-Litigating Subdivisions with populations over 10,000 will be calculated as follows: Each Litigating Subdivision and each Non-Litigating Subdivision with a population over 10,000 in the States used to calculate the Participation Tier will be assigned a metric reflecting both population and severity (the “Population-Severity Metric”). The Population-Severity Metric shall be the Subdivision’s population plus the Subdivision’s population multiplied by the severity factor for the State of the Subdivision (the severity factors for each State are attached as Exhibit T hereto) and then divided in two, thus giving 50% weight to each of population and population multiplied by the severity factor. The denominator for each percentage shall be the sum total of the Population-Severity Metric for all the Subdivisions in the

relevant category (Litigating Subdivisions or Non-Litigating Subdivisions with populations over 10,000) in the Settling States, notwithstanding that persons may be included within the population (and therefore the Population-Severity Metric) of more than one Subdivision. The numerator will be the sum total of the Population-Severity Metrics of all Subdivisions in the relevant category of Subdivision (*i.e.*, Litigating Subdivisions or Non-Litigating Subdivisions with populations over 10,000) in the Settling States that are either Participating Subdivisions or are subject to a Bar, Case-Specific Resolution, or Settlement Class Resolution, notwithstanding that persons may be included within the population of more than one Subdivision. For the avoidance of doubt, Subdivisions in Non-Settling States are excluded from both the denominator and numerator of the calculations for the percentage of Litigating Subdivisions and percentage of Non-Litigating Subdivisions with populations over 10,000.

5. When the Participation Tier is redetermined annually, Later Participating Subdivisions described in Section VII.E.3 or Section VII.E.4 shall not be included as Participating Subdivisions, and for Subdivisions subject to a Bar, Case-Specific Resolution, or Settlement Class Resolution to be included, the Bar, Case-Specific Resolution, or Settlement Class Resolution must have been in effect both as of the relevant Payment Date and for the entire period since the prior Payment Date.
6. Subdivisions with populations over 10,000 are listed on Exhibit I.

## EXHIBIT I

### Primary Subdivisions and Subdivisions with Population Over 10,000

- |     |                              |     |                                |
|-----|------------------------------|-----|--------------------------------|
| 1.  | Alabaster city, Alabama      | 49. | Talladega County, Alabama *    |
| 2.  | Auburn city, Alabama *       | 50. | Tallapoosa County, Alabama *   |
| 3.  | Autauga County, Alabama *    | 51. | Tuscaloosa city, Alabama *     |
| 4.  | Baldwin County, Alabama *    | 52. | Tuscaloosa County, Alabama *   |
| 5.  | Birmingham city, Alabama *   | 53. | Vestavia Hills city, Alabama * |
| 6.  | Blount County, Alabama *     | 54. | Walker County, Alabama *       |
| 7.  | Calhoun County, Alabama *    | 55. | Albertville city, Alabama      |
| 8.  | Chambers County, Alabama *   | 56. | Alexander City city, Alabama   |
| 9.  | Chilton County, Alabama *    | 57. | Anniston city, Alabama         |
| 10. | Coffee County, Alabama *     | 58. | Athens city, Alabama           |
| 11. | Colbert County, Alabama *    | 59. | Barbour County, Alabama        |
| 12. | Covington County, Alabama *  | 60. | Bessemer city, Alabama         |
| 13. | Cullman County, Alabama *    | 61. | Bibb County, Alabama           |
| 14. | Dale County, Alabama *       | 62. | Bullock County, Alabama        |
| 15. | Dallas County, Alabama *     | 63. | Butler County, Alabama         |
| 16. | Decatur city, Alabama *      | 64. | Calera city, Alabama           |
| 17. | DeKalb County, Alabama *     | 65. | Center Point city, Alabama     |
| 18. | Dothan city, Alabama *       | 66. | Chelsea city, Alabama          |
| 19. | Elmore County, Alabama *     | 67. | Cherokee County, Alabama       |
| 20. | Escambia County, Alabama *   | 68. | Choctaw County, Alabama        |
| 21. | Etowah County, Alabama *     | 69. | Clarke County, Alabama         |
| 22. | Florence city, Alabama *     | 70. | Clay County, Alabama           |
| 23. | Franklin County, Alabama *   | 71. | Cleburne County, Alabama       |
| 24. | Gadsden city, Alabama *      | 72. | Conecuh County, Alabama        |
| 25. | Hoover city, Alabama *       | 73. | Coosa County, Alabama          |
| 26. | Houston County, Alabama *    | 74. | Crenshaw County, Alabama       |
| 27. | Huntsville city, Alabama *   | 75. | Cullman city, Alabama          |
| 28. | Jackson County, Alabama *    | 76. | Daphne city, Alabama           |
| 29. | Jefferson County, Alabama *  | 77. | Enterprise city, Alabama       |
| 30. | Lauderdale County, Alabama * | 78. | Eufaula city, Alabama          |
| 31. | Lawrence County, Alabama *   | 79. | Fairfield city, Alabama        |
| 32. | Lee County, Alabama *        | 80. | Fairhope city, Alabama         |
| 33. | Limestone County, Alabama *  | 81. | Fayette County, Alabama        |
| 34. | Madison city, Alabama *      | 82. | Foley city, Alabama            |
| 35. | Madison County, Alabama *    | 83. | Fort Payne city, Alabama       |
| 36. | Marshall County, Alabama *   | 84. | Gardendale city, Alabama       |
| 37. | Mobile city, Alabama *       | 85. | Geneva County, Alabama         |
| 38. | Mobile County, Alabama *     | 86. | Gulf Shores city, Alabama      |
| 39. | Montgomery city, Alabama *   | 87. | Hale County, Alabama           |
| 40. | Montgomery County, Alabama * | 88. | Hartselle city, Alabama        |
| 41. | Morgan County, Alabama *     | 89. | Helena city, Alabama           |
| 42. | Opelika city, Alabama *      | 90. | Henry County, Alabama          |
| 43. | Phenix City city, Alabama *  | 91. | Homewood city, Alabama         |
| 44. | Pike County, Alabama *       | 92. | Hueytown city, Alabama         |
| 45. | Prattville city, Alabama *   | 93. | Irondale city, Alabama         |
| 46. | Russell County, Alabama *    | 94. | Jacksonville city, Alabama     |
| 47. | Shelby County, Alabama *     | 95. | Jasper city, Alabama           |
| 48. | St. Clair County, Alabama *  | 96. | Lamar County, Alabama          |

\* Entities denoted with an asterisk (\*) are Primary Subdivisions with population greater than 30,000. All other entities listed have population greater than 10,000 but less than 30,000.

- 97. Leeds city, Alabama
- 98. Macon County, Alabama
- 99. Marengo County, Alabama
- 100. Marion County, Alabama
- 101. Millbrook city, Alabama
- 102. Monroe County, Alabama
- 103. Moody city, Alabama
- 104. Mountain Brook city, Alabama
- 105. Muscle Shoals city, Alabama
- 106. Northport city, Alabama
- 107. Oxford city, Alabama
- 108. Ozark city, Alabama
- 109. Pelham city, Alabama
- 110. Pell City city, Alabama
- 111. Pickens County, Alabama
- 112. Pike Road town, Alabama
- 113. Prichard city, Alabama
- 114. Randolph County, Alabama
- 115. Saraland city, Alabama
- 116. Scottsboro city, Alabama
- 117. Selma city, Alabama
- 118. Sumter County, Alabama
- 119. Sylacauga city, Alabama
- 120. Talladega city, Alabama
- 121. Troy city, Alabama
- 122. Trussville city, Alabama
- 123. Washington County, Alabama
- 124. Wilcox County, Alabama
- 125. Winston County, Alabama
- 126. Anchorage municipality, Alaska \*
- 127. Fairbanks city, Alaska \*
- 128. Fairbanks North Star Borough, Alaska \*
- 129. Juneau city and borough, Alaska \*
- 130. Kenai Peninsula Borough, Alaska \*
- 131. Matanuska-Susitna Borough, Alaska \*
- 132. Ketchikan Gateway Borough, Alaska
- 133. Kodiak Island Borough, Alaska
- 134. Wasilla city, Alaska
- 135. Apache County, Arizona \*
- 136. Apache Junction city, Arizona \*
- 137. Avondale city, Arizona \*
- 138. Buckeye city, Arizona \*
- 139. Bullhead City city, Arizona \*
- 140. Casa Grande city, Arizona \*
- 141. Chandler city, Arizona \*
- 142. Cochise County, Arizona \*
- 143. Coconino County, Arizona \*
- 144. El Mirage city, Arizona \*
- 145. Flagstaff city, Arizona \*
- 146. Gila County, Arizona \*
- 147. Gilbert town, Arizona \*
- 148. Glendale city, Arizona \*
- 149. Goodyear city, Arizona \*
- 150. Graham County, Arizona \*
- 151. Kingman city, Arizona \*
- 152. Lake Havasu City city, Arizona \*
- 153. Marana town, Arizona \*
- 154. Maricopa city, Arizona \*
- 155. Maricopa County, Arizona \*
- 156. Mesa city, Arizona \*
- 157. Mohave County, Arizona \*
- 158. Navajo County, Arizona \*
- 159. Oro Valley town, Arizona \*
- 160. Peoria city, Arizona \*
- 161. Phoenix city, Arizona \*
- 162. Pima County, Arizona \*
- 163. Pinal County, Arizona \*
- 164. Prescott city, Arizona \*
- 165. Prescott Valley town, Arizona \*
- 166. Queen Creek town, Arizona \*
- 167. Sahuarita town, Arizona \*
- 168. San Luis city, Arizona \*
- 169. Santa Cruz County, Arizona \*
- 170. Scottsdale city, Arizona \*
- 171. Sierra Vista city, Arizona \*
- 172. Surprise city, Arizona \*
- 173. Tempe city, Arizona \*
- 174. Tucson city, Arizona \*
- 175. Yavapai County, Arizona \*
- 176. Yuma city, Arizona \*
- 177. Yuma County, Arizona \*
- 178. Camp Verde town, Arizona
- 179. Chino Valley town, Arizona
- 180. Coolidge city, Arizona
- 181. Cottonwood city, Arizona
- 182. Douglas city, Arizona
- 183. Eloy city, Arizona
- 184. Florence town, Arizona
- 185. Fountain Hills town, Arizona
- 186. La Paz County, Arizona
- 187. Nogales city, Arizona
- 188. Paradise Valley town, Arizona
- 189. Payson town, Arizona
- 190. Sedona city, Arizona
- 191. Show Low city, Arizona
- 192. Somerton city, Arizona
- 193. Baxter County, Arkansas \*
- 194. Benton city, Arkansas \*
- 195. Benton County, Arkansas \*
- 196. Bentonville city, Arkansas \*
- 197. Boone County, Arkansas \*
- 198. Conway city, Arkansas \*
- 199. Craighead County, Arkansas \*
- 200. Crawford County, Arkansas \*
- 201. Crittenden County, Arkansas \*
- 202. Faulkner County, Arkansas \*
- 203. Fayetteville city, Arkansas \*
- 204. Fort Smith city, Arkansas \*
- 205. Garland County, Arkansas \*
- 206. Greene County, Arkansas \*
- 207. Hot Spring County, Arkansas \*
- 208. Hot Springs city, Arkansas \*

- 209. Independence County, Arkansas \*
- 210. Jefferson County, Arkansas \*
- 211. Jonesboro city, Arkansas \*
- 212. Little Rock city, Arkansas \*
- 213. Lonoke County, Arkansas \*
- 214. Miller County, Arkansas \*
- 215. Mississippi County, Arkansas \*
- 216. North Little Rock city, Arkansas \*
- 217. Pine Bluff city, Arkansas \*
- 218. Pope County, Arkansas \*
- 219. Pulaski County, Arkansas \*
- 220. Rogers city, Arkansas \*
- 221. Saline County, Arkansas \*
- 222. Sebastian County, Arkansas \*
- 223. Sherwood city, Arkansas \*
- 224. Springdale city, Arkansas \*
- 225. Union County, Arkansas \*
- 226. Washington County, Arkansas \*
- 227. White County, Arkansas \*
- 228. Arkadelphia city, Arkansas
- 229. Arkansas County, Arkansas
- 230. Ashley County, Arkansas
- 231. Batesville city, Arkansas
- 232. Bella Vista city, Arkansas
- 233. Blytheville city, Arkansas
- 234. Bradley County, Arkansas
- 235. Bryant city, Arkansas
- 236. Cabot city, Arkansas
- 237. Camden city, Arkansas
- 238. Carroll County, Arkansas
- 239. Centerton city, Arkansas
- 240. Chicot County, Arkansas
- 241. Clark County, Arkansas
- 242. Clay County, Arkansas
- 243. Cleburne County, Arkansas
- 244. Columbia County, Arkansas
- 245. Conway County, Arkansas
- 246. Cross County, Arkansas
- 247. Desha County, Arkansas
- 248. Drew County, Arkansas
- 249. El Dorado city, Arkansas
- 250. Forrest City city, Arkansas
- 251. Franklin County, Arkansas
- 252. Fulton County, Arkansas
- 253. Grant County, Arkansas
- 254. Harrison city, Arkansas
- 255. Helena-West Helena city, Arkansas
- 256. Hempstead County, Arkansas
- 257. Howard County, Arkansas
- 258. Izard County, Arkansas
- 259. Jackson County, Arkansas
- 260. Jacksonville city, Arkansas
- 261. Johnson County, Arkansas
- 262. Lawrence County, Arkansas
- 263. Lincoln County, Arkansas
- 264. Little River County, Arkansas
- 265. Logan County, Arkansas
- 266. Madison County, Arkansas
- 267. Magnolia city, Arkansas
- 268. Malvern city, Arkansas
- 269. Marion city, Arkansas
- 270. Marion County, Arkansas
- 271. Maumelle city, Arkansas
- 272. Mountain Home city, Arkansas
- 273. Ouachita County, Arkansas
- 274. Paragould city, Arkansas
- 275. Perry County, Arkansas
- 276. Phillips County, Arkansas
- 277. Pike County, Arkansas
- 278. Poinsett County, Arkansas
- 279. Polk County, Arkansas
- 280. Randolph County, Arkansas
- 281. Russellville city, Arkansas
- 282. Scott County, Arkansas
- 283. Searcy city, Arkansas
- 284. Sevier County, Arkansas
- 285. Sharp County, Arkansas
- 286. Siloam Springs city, Arkansas
- 287. St. Francis County, Arkansas
- 288. Stone County, Arkansas
- 289. Texarkana city, Arkansas
- 290. Van Buren city, Arkansas
- 291. Van Buren County, Arkansas
- 292. West Memphis city, Arkansas
- 293. Yell County, Arkansas
- 294. Adelanto city, California \*
- 295. Alameda city, California \*
- 296. Alameda County, California \*
- 297. Alhambra city, California \*
- 298. Aliso Viejo city, California \*
- 299. Amador County, California \*
- 300. Anaheim city, California \*
- 301. Antioch city, California \*
- 302. Apple Valley town, California \*
- 303. Arcadia city, California \*
- 304. Atascadero city, California \*
- 305. Azusa city, California \*
- 306. Bakersfield city, California \*
- 307. Baldwin Park city, California \*
- 308. Banning city, California \*
- 309. Beaumont city, California \*
- 310. Bell city, California \*
- 311. Bell Gardens city, California \*
- 312. Bellflower city, California \*
- 313. Berkeley city, California \*
- 314. Beverly Hills city, California \*
- 315. Brea city, California \*
- 316. Brentwood city, California \*
- 317. Buena Park city, California \*
- 318. Burbank city, California \*
- 319. Burlingame city, California \*
- 320. Butte County, California \*



- 321. Calaveras County, California \*
- 322. Calexico city, California \*
- 323. Camarillo city, California \*
- 324. Campbell city, California \*
- 325. Carlsbad city, California \*
- 326. Carson city, California \*
- 327. Cathedral City city, California \*
- 328. Ceres city, California \*
- 329. Cerritos city, California \*
- 330. Chico city, California \*
- 331. Chino city, California \*
- 332. Chino Hills city, California \*
- 333. Chula Vista city, California \*
- 334. Citrus Heights city, California \*
- 335. Claremont city, California \*
- 336. Clovis city, California \*
- 337. Coachella city, California \*
- 338. Colton city, California \*
- 339. Compton city, California \*
- 340. Concord city, California \*
- 341. Contra Costa County, California \*
- 342. Corona city, California \*
- 343. Costa Mesa city, California \*
- 344. Covina city, California \*
- 345. Culver City city, California \*
- 346. Cupertino city, California \*
- 347. Cypress city, California \*
- 348. Daly City city, California \*
- 349. Dana Point city, California \*
- 350. Danville town, California \*
- 351. Davis city, California \*
- 352. Delano city, California \*
- 353. Diamond Bar city, California \*
- 354. Downey city, California \*
- 355. Dublin city, California \*
- 356. Eastvale city, California \*
- 357. El Cajon city, California \*
- 358. El Centro city, California \*
- 359. El Dorado County, California \*
- 360. El Monte city, California \*
- 361. El Paso de Robles (Paso Robles) city, California \*
- 362. Elk Grove city, California \*
- 363. Encinitas city, California \*
- 364. Escondido city, California \*
- 365. Fairfield city, California \*
- 366. Folsom city, California \*
- 367. Fontana city, California \*
- 368. Foster City city, California \*
- 369. Fountain Valley city, California \*
- 370. Fremont city, California \*
- 371. Fresno city, California \*
- 372. Fresno County, California \*
- 373. Fullerton city, California \*
- 374. Garden Grove city, California \*
- 375. Gardena city, California \*
- 376. Gilroy city, California \*
- 377. Glendale city, California \*
- 378. Glendora city, California \*
- 379. Goleta city, California \*
- 380. Hanford city, California \*
- 381. Hawthorne city, California \*
- 382. Hayward city, California \*
- 383. Hemet city, California \*
- 384. Hesperia city, California \*
- 385. Highland city, California \*
- 386. Hollister city, California \*
- 387. Humboldt County, California \*
- 388. Huntington Beach city, California \*
- 389. Huntington Park city, California \*
- 390. Imperial County, California \*
- 391. Indio city, California \*
- 392. Inglewood city, California \*
- 393. Irvine city, California \*
- 394. Jurupa Valley city, California \*
- 395. Kern County, California \*
- 396. Kings County, California \*
- 397. La Habra city, California \*
- 398. La Mesa city, California \*
- 399. La Mirada city, California \*
- 400. La Puente city, California \*
- 401. La Quinta city, California \*
- 402. La Verne city, California \*
- 403. Laguna Hills city, California \*
- 404. Laguna Niguel city, California \*
- 405. Lake County, California \*
- 406. Lake Elsinore city, California \*
- 407. Lake Forest city, California \*
- 408. Lakewood city, California \*
- 409. Lancaster city, California \*
- 410. Lassen County, California \*
- 411. Lawndale city, California \*
- 412. Lincoln city, California \*
- 413. Livermore city, California \*
- 414. Lodi city, California \*
- 415. Lompoc city, California \*
- 416. Long Beach city, California \*
- 417. Los Altos city, California \*
- 418. Los Angeles city, California \*
- 419. Los Angeles County, California \*
- 420. Los Banos city, California \*
- 421. Los Gatos town, California \*
- 422. Lynwood city, California \*
- 423. Madera city, California \*
- 424. Madera County, California \*
- 425. Manhattan Beach city, California \*
- 426. Manteca city, California \*
- 427. Marin County, California \*
- 428. Martinez city, California \*
- 429. Mendocino County, California \*
- 430. Menifee city, California \*
- 431. Menlo Park city, California \*

432. Merced city, California \*
433. Merced County, California \*
434. Milpitas city, California \*
435. Mission Viejo city, California \*
436. Modesto city, California \*
437. Monrovia city, California \*
438. Montclair city, California \*
439. Montebello city, California \*
440. Monterey County, California \*
441. Monterey Park city, California \*
442. Moorpark city, California \*
443. Moreno Valley city, California \*
444. Morgan Hill city, California \*
445. Mountain View city, California \*
446. Murrieta city, California \*
447. Napa city, California \*
448. Napa County, California \*
449. National City city, California \*
450. Nevada County, California \*
451. Newark city, California \*
452. Newport Beach city, California \*
453. Norwalk city, California \*
454. Novato city, California \*
455. Oakland city, California \*
456. Oakley city, California \*
457. Oceanside city, California \*
458. Ontario city, California \*
459. Orange city, California \*
460. Orange County, California \*
461. Oxnard city, California \*
462. Pacifica city, California \*
463. Palm Desert city, California \*
464. Palm Springs city, California \*
465. Palmdale city, California \*
466. Palo Alto city, California \*
467. Paramount city, California \*
468. Pasadena city, California \*
469. Perris city, California \*
470. Petaluma city, California \*
471. Pico Rivera city, California \*
472. Pittsburg city, California \*
473. Placentia city, California \*
474. Placer County, California \*
475. Pleasant Hill city, California \*
476. Pleasanton city, California \*
477. Pomona city, California \*
478. Porterville city, California \*
479. Poway city, California \*
480. Rancho Cordova city, California \*
481. Rancho Cucamonga city, California \*
482. Rancho Palos Verdes city, California \*
483. Rancho Santa Margarita city, California \*
484. Redding city, California \*
485. Redlands city, California \*
486. Redondo Beach city, California \*
487. Redwood City city, California \*
488. Rialto city, California \*
489. Richmond city, California \*
490. Riverside city, California \*
491. Riverside County, California \*
492. Rocklin city, California \*
493. Rohnert Park city, California \*
494. Rosemead city, California \*
495. Roseville city, California \*
496. Sacramento city, California \*
497. Sacramento County, California \*
498. Salinas city, California \*
499. San Benito County, California \*
500. San Bernardino city, California \*
501. San Bernardino County, California \*
502. San Bruno city, California \*
503. San Buenaventura (Ventura) city, California \*
504. San Carlos city, California \*
505. San Clemente city, California \*
506. San Diego city, California \*
507. San Diego County, California \*
508. San Dimas city, California \*
509. San Francisco city / San Francisco County, California \*
510. San Gabriel city, California \*
511. San Jacinto city, California \*
512. San Joaquin County, California \*
513. San Jose city, California \*
514. San Juan Capistrano city, California \*
515. San Leandro city, California \*
516. San Luis Obispo city, California \*
517. San Luis Obispo County, California \*
518. San Marcos city, California \*
519. San Mateo city, California \*
520. San Mateo County, California \*
521. San Pablo city, California \*
522. San Rafael city, California \*
523. San Ramon city, California \*
524. Santa Ana city, California \*
525. Santa Barbara city, California \*
526. Santa Barbara County, California \*
527. Santa Clara city, California \*
528. Santa Clara County, California \*
529. Santa Clarita city, California \*
530. Santa Cruz city, California \*
531. Santa Cruz County, California \*
532. Santa Maria city, California \*
533. Santa Monica city, California \*
534. Santa Rosa city, California \*
535. Santee city, California \*
536. Saratoga city, California \*
537. Seaside city, California \*
538. Shasta County, California \*
539. Simi Valley city, California \*
540. Siskiyou County, California \*
541. Solano County, California \*

- 542. Sonoma County, California \*
- 543. South Gate city, California \*
- 544. South San Francisco city, California \*
- 545. Stanislaus County, California \*
- 546. Stanton city, California \*
- 547. Stockton city, California \*
- 548. Sunnyvale city, California \*
- 549. Sutter County, California \*
- 550. Tehama County, California \*
- 551. Temecula city, California \*
- 552. Temple City city, California \*
- 553. Thousand Oaks city, California \*
- 554. Torrance city, California \*
- 555. Tracy city, California \*
- 556. Tulare city, California \*
- 557. Tulare County, California \*
- 558. Tuolumne County, California \*
- 559. Turlock city, California \*
- 560. Tustin city, California \*
- 561. Union City city, California \*
- 562. Upland city, California \*
- 563. Vacaville city, California \*
- 564. Vallejo city, California \*
- 565. Ventura County, California \*
- 566. Victorville city, California \*
- 567. Visalia city, California \*
- 568. Vista city, California \*
- 569. Walnut Creek city, California \*
- 570. Watsonville city, California \*
- 571. West Covina city, California \*
- 572. West Hollywood city, California \*
- 573. West Sacramento city, California \*
- 574. Westminster city, California \*
- 575. Whittier city, California \*
- 576. Wildomar city, California \*
- 577. Woodland city, California \*
- 578. Yolo County, California \*
- 579. Yorba Linda city, California \*
- 580. Yuba City city, California \*
- 581. Yuba County, California \*
- 582. Yucaipa city, California \*
- 583. Agoura Hills city, California
- 584. Albany city, California
- 585. American Canyon city, California
- 586. Anderson city, California
- 587. Arcata city, California
- 588. Arroyo Grande city, California
- 589. Artesia city, California
- 590. Arvin city, California
- 591. Atwater city, California
- 592. Auburn city, California
- 593. Avenal city, California
- 594. Barstow city, California
- 595. Belmont city, California
- 596. Benicia city, California
- 597. Blythe city, California
- 598. Brawley city, California
- 599. Calabasas city, California
- 600. California City city, California
- 601. Canyon Lake city, California
- 602. Capitola city, California
- 603. Carpinteria city, California
- 604. Chowchilla city, California
- 605. Clayton city, California
- 606. Clearlake city, California
- 607. Coalinga city, California
- 608. Colusa County, California
- 609. Commerce city, California
- 610. Corcoran city, California
- 611. Coronado city, California
- 612. Cudahy city, California
- 613. Del Norte County, California
- 614. Desert Hot Springs city, California
- 615. Dinuba city, California
- 616. Dixon city, California
- 617. Duarte city, California
- 618. East Palo Alto city, California
- 619. El Cerrito city, California
- 620. El Segundo city, California
- 621. Emeryville city, California
- 622. Eureka city, California
- 623. Exeter city, California
- 624. Farmersville city, California
- 625. Fillmore city, California
- 626. Fortuna city, California
- 627. Galt city, California
- 628. Glenn County, California
- 629. Grand Terrace city, California
- 630. Grass Valley city, California
- 631. Greenfield city, California
- 632. Grover Beach city, California
- 633. Half Moon Bay city, California
- 634. Hawaiian Gardens city, California
- 635. Healdsburg city, California
- 636. Hercules city, California
- 637. Hermosa Beach city, California
- 638. Hillsborough town, California
- 639. Imperial Beach city, California
- 640. Imperial city, California
- 641. Inyo County, California
- 642. Kerman city, California
- 643. King City city, California
- 644. Kingsburg city, California
- 645. La Cañada Flintridge city, California
- 646. La Palma city, California
- 647. Lafayette city, California
- 648. Laguna Beach city, California
- 649. Laguna Woods city, California
- 650. Larkspur city, California
- 651. Lathrop city, California
- 652. Lemon Grove city, California
- 653. Lemoore city, California

- 654. Lindsay city, California
- 655. Livingston city, California
- 656. Loma Linda city, California
- 657. Lomita city, California
- 658. Los Alamitos city, California
- 659. Malibu city, California
- 660. Marina city, California
- 661. Mariposa County, California
- 662. Marysville city, California
- 663. Maywood city, California
- 664. McFarland city, California
- 665. Mendota city, California
- 666. Mill Valley city, California
- 667. Millbrae city, California
- 668. Mono County, California
- 669. Monterey city, California
- 670. Moraga town, California
- 671. Morro Bay city, California
- 672. Newman city, California
- 673. Norco city, California
- 674. Oakdale city, California
- 675. Orange Cove city, California
- 676. Orinda city, California
- 677. Oroville city, California
- 678. Pacific Grove city, California
- 679. Palos Verdes Estates city, California
- 680. Parlier city, California
- 681. Patterson city, California
- 682. Piedmont city, California
- 683. Pinole city, California
- 684. Placerville city, California
- 685. Plumas County, California
- 686. Port Hueneme city, California
- 687. Rancho Mirage city, California
- 688. Red Bluff city, California
- 689. Reedley city, California
- 690. Ridgecrest city, California
- 691. Ripon city, California
- 692. Riverbank city, California
- 693. San Anselmo town, California
- 694. San Fernando city, California
- 695. San Marino city, California
- 696. Sanger city, California
- 697. Santa Fe Springs city, California
- 698. Santa Paula city, California
- 699. Scotts Valley city, California
- 700. Seal Beach city, California
- 701. Selma city, California
- 702. Shafter city, California
- 703. Shasta Lake city, California
- 704. Sierra Madre city, California
- 705. Signal Hill city, California
- 706. Solana Beach city, California
- 707. Soledad city, California
- 708. Sonoma city, California
- 709. South El Monte city, California
- 710. South Lake Tahoe city, California
- 711. South Pasadena city, California
- 712. Suisun City city, California
- 713. Susanville city, California
- 714. Tehachapi city, California
- 715. Trinity County, California
- 716. Truckee town, California
- 717. Twentynine Palms city, California
- 718. Ukiah city, California
- 719. Walnut city, California
- 720. Wasco city, California
- 721. Windsor town, California
- 722. Yucca Valley town, California
- 723. Adams County, Colorado \*
- 724. Arapahoe County, Colorado \*
- 725. Arvada city, Colorado \*
- 726. Aurora city, Colorado \*
- 727. Boulder city, Colorado \*
- 728. Boulder County, Colorado \*
- 729. Brighton city, Colorado \*
- 730. Broomfield city / Broomfield County, Colorado \*
- 731. Castle Rock town, Colorado \*
- 732. Centennial city, Colorado \*
- 733. Colorado Springs city, Colorado \*
- 734. Commerce City city, Colorado \*
- 735. Delta County, Colorado \*
- 736. Denver city / Denver County, Colorado \*
- 737. Douglas County, Colorado \*
- 738. Eagle County, Colorado \*
- 739. El Paso County, Colorado \*
- 740. Englewood city, Colorado \*
- 741. Fort Collins city, Colorado \*
- 742. Fountain city, Colorado \*
- 743. Fremont County, Colorado \*
- 744. Garfield County, Colorado \*
- 745. Grand Junction city, Colorado \*
- 746. Greeley city, Colorado \*
- 747. Jefferson County, Colorado \*
- 748. La Plata County, Colorado \*
- 749. Lafayette city, Colorado \*
- 750. Lakewood city, Colorado \*
- 751. Larimer County, Colorado \*
- 752. Littleton city, Colorado \*
- 753. Longmont city, Colorado \*
- 754. Loveland city, Colorado \*
- 755. Mesa County, Colorado \*
- 756. Montrose County, Colorado \*
- 757. Northglenn city, Colorado \*
- 758. Parker town, Colorado \*
- 759. Pueblo city, Colorado \*
- 760. Pueblo County, Colorado \*
- 761. Summit County, Colorado \*
- 762. Thornton city, Colorado \*
- 763. Weld County, Colorado \*
- 764. Westminster city, Colorado \*

765. Wheat Ridge city, Colorado \*
766. Windsor town, Colorado \*
767. Alamosa County, Colorado
768. Archuleta County, Colorado
769. Cañon City city, Colorado
770. Castle Pines city, Colorado
771. Chaffee County, Colorado
772. Durango city, Colorado
773. Elbert County, Colorado
774. Erie town, Colorado
775. Evans city, Colorado
776. Federal Heights city, Colorado
777. Firestone town, Colorado
778. Fort Morgan city, Colorado
779. Frederick town, Colorado
780. Fruita city, Colorado
781. Golden city, Colorado
782. Grand County, Colorado
783. Greenwood Village city, Colorado
784. Gunnison County, Colorado
785. Johnstown town, Colorado
786. Las Animas County, Colorado
787. Logan County, Colorado
788. Lone Tree city, Colorado
789. Louisville city, Colorado
790. Moffat County, Colorado
791. Montezuma County, Colorado
792. Montrose city, Colorado
793. Morgan County, Colorado
794. Otero County, Colorado
795. Park County, Colorado
796. Pitkin County, Colorado
797. Prowers County, Colorado
798. Rio Grande County, Colorado
799. Routt County, Colorado
800. Steamboat Springs city, Colorado
801. Sterling city, Colorado
802. Superior town, Colorado
803. Teller County, Colorado
804. Wellington town, Colorado
805. Yuma County, Colorado
806. Bridgeport town / Bridgeport city,  
Connecticut \*
807. Bristol city / Bristol town, Connecticut \*
808. Danbury city / Danbury town, Connecticut \*
809. East Hartford town, Connecticut \*
810. Enfield town, Connecticut \*
811. Fairfield town, Connecticut \*
812. Glastonbury town, Connecticut \*
813. Greenwich town, Connecticut \*
814. Groton town, Connecticut \*
815. Hamden town, Connecticut \*
816. Hartford city / Hartford town, Connecticut \*
817. Manchester town, Connecticut \*
818. Meriden city / Meriden town, Connecticut \*
819. Middletown city / Middletown town,  
Connecticut \*
820. Milford city, Connecticut \*
821. Milford town, Connecticut \*
822. Naugatuck borough / Naugatuck town,  
Connecticut \*
823. New Britain town / New Britain city,  
Connecticut \*
824. New Haven town / New Haven city,  
Connecticut \*
825. Newington town, Connecticut \*
826. Norwalk city / Norwalk town, Connecticut \*
827. Norwich city / Norwich town, Connecticut \*
828. Shelton city / Shelton town, Connecticut \*
829. Southington town, Connecticut \*
830. Stamford city / Stamford town, Connecticut  
\*
831. Stratford town, Connecticut \*
832. Torrington city / Torrington town,  
Connecticut \*
833. Trumbull town, Connecticut \*
834. Wallingford town, Connecticut \*
835. Waterbury city / Waterbury town,  
Connecticut \*
836. West Hartford town, Connecticut \*
837. West Haven city / West Haven town,  
Connecticut \*
838. Ansonia town / Ansonia city, Connecticut
839. Avon town, Connecticut
840. Berlin town, Connecticut
841. Bethel town, Connecticut
842. Bloomfield town, Connecticut
843. Branford town, Connecticut
844. Brookfield town, Connecticut
845. Canton town, Connecticut
846. Cheshire town, Connecticut
847. Clinton town, Connecticut
848. Colchester town, Connecticut
849. Coventry town, Connecticut
850. Cromwell town, Connecticut
851. Darien town, Connecticut
852. Derby city / Derby town, Connecticut
853. East Hampton town, Connecticut
854. East Haven town, Connecticut
855. East Lyme town, Connecticut
856. East Windsor town, Connecticut
857. Ellington town, Connecticut
858. Farmington town, Connecticut
859. Granby town, Connecticut
860. Griswold town, Connecticut
861. Guilford town, Connecticut
862. Killingly town, Connecticut
863. Ledyard town, Connecticut
864. Madison town, Connecticut
865. Mansfield town, Connecticut
866. Monroe town, Connecticut

867. Montville town, Connecticut  
868. New Canaan town, Connecticut  
869. New Fairfield town, Connecticut  
870. New London city / New London town, Connecticut  
871. New Milford town, Connecticut  
872. Newtown town, Connecticut  
873. North Branford town, Connecticut  
874. North Haven town, Connecticut  
875. Old Saybrook town, Connecticut  
876. Orange town, Connecticut  
877. Oxford town, Connecticut  
878. Plainfield town, Connecticut  
879. Plainville town, Connecticut  
880. Plymouth town, Connecticut  
881. Ridgefield town, Connecticut  
882. Rocky Hill town, Connecticut  
883. Seymour town, Connecticut  
884. Simsbury town, Connecticut  
885. Somers town, Connecticut  
886. South Windsor town, Connecticut  
887. Southbury town, Connecticut  
888. Stafford town, Connecticut  
889. Stonington town, Connecticut  
890. Suffield town, Connecticut  
891. Tolland town, Connecticut  
892. Vernon town, Connecticut  
893. Waterford town, Connecticut  
894. Watertown town, Connecticut  
895. Weston town, Connecticut  
896. Westport town, Connecticut  
897. Wethersfield town, Connecticut  
898. Wilton town, Connecticut  
899. Winchester town, Connecticut  
900. Windham town, Connecticut  
901. Windsor Locks town, Connecticut  
902. Windsor town, Connecticut  
903. Wolcott town, Connecticut  
904. Dover city, Delaware \*  
905. Kent County, Delaware \*  
906. New Castle County, Delaware \*  
907. Newark city, Delaware \*  
908. Sussex County, Delaware \*  
909. Wilmington city, Delaware \*  
910. Middletown town, Delaware  
911. Milford city, Delaware  
912. Smyrna town, Delaware  
913. Alachua County, Florida \*  
914. Altamonte Springs city, Florida \*  
915. Apopka city, Florida \*  
916. Aventura city, Florida \*  
917. Bay County, Florida \*  
918. Boca Raton city, Florida \*  
919. Bonita Springs city, Florida \*  
920. Boynton Beach city, Florida \*  
921. Bradenton city, Florida \*  
922. Brevard County, Florida \*  
923. Broward County, Florida \*  
924. Cape Coral city, Florida \*  
925. Charlotte County, Florida \*  
926. Citrus County, Florida \*  
927. Clay County, Florida \*  
928. Clearwater city, Florida \*  
929. Clermont city, Florida \*  
930. Coconut Creek city, Florida \*  
931. Collier County, Florida \*  
932. Columbia County, Florida \*  
933. Cooper City city, Florida \*  
934. Coral Gables city, Florida \*  
935. Coral Springs city, Florida \*  
936. Cutler Bay town, Florida \*  
937. Dania Beach city, Florida \*  
938. Davie town, Florida \*  
939. Daytona Beach city, Florida \*  
940. Deerfield Beach city, Florida \*  
941. DeLand city, Florida \*  
942. Delray Beach city, Florida \*  
943. Deltona city, Florida \*  
944. DeSoto County, Florida \*  
945. Doral city, Florida \*  
946. Dunedin city, Florida \*  
947. Duval County / Jacksonville city, Florida \*  
948. Escambia County, Florida \*  
949. Estero village, Florida \*  
950. Flagler County, Florida \*  
951. Fort Lauderdale city, Florida \*  
952. Fort Myers city, Florida \*  
953. Fort Pierce city, Florida \*  
954. Gadsden County, Florida \*  
955. Gainesville city, Florida \*  
956. Greenacres city, Florida \*  
957. Hallandale Beach city, Florida \*  
958. Hendry County, Florida \*  
959. Hernando County, Florida \*  
960. Hialeah city, Florida \*  
961. Highlands County, Florida \*  
962. Hillsborough County, Florida \*  
963. Hollywood city, Florida \*  
964. Homestead city, Florida \*  
965. Indian River County, Florida \*  
966. Jackson County, Florida \*  
967. Jupiter town, Florida \*  
968. Kissimmee city, Florida \*  
969. Lake County, Florida \*  
970. Lake Worth city, Florida \*  
971. Lakeland city, Florida \*  
972. Largo city, Florida \*  
973. Lauderdale Lakes city, Florida \*  
974. Lauderhill city, Florida \*  
975. Lee County, Florida \*  
976. Leon County, Florida \*  
977. Levy County, Florida \*

978. Manatee County, Florida \*
979. Margate city, Florida \*
980. Marion County, Florida \*
981. Martin County, Florida \*
982. Melbourne city, Florida \*
983. Miami Beach city, Florida \*
984. Miami city, Florida \*
985. Miami Gardens city, Florida \*
986. Miami Lakes town, Florida \*
987. Miami-Dade County, Florida \*
988. Miramar city, Florida \*
989. Monroe County, Florida \*
990. Nassau County, Florida \*
991. North Lauderdale city, Florida \*
992. North Miami Beach city, Florida \*
993. North Miami city, Florida \*
994. North Port city, Florida \*
995. Oakland Park city, Florida \*
996. Ocala city, Florida \*
997. Ocoee city, Florida \*
998. Okaloosa County, Florida \*
999. Okeechobee County, Florida \*
1000. Orange County, Florida \*
1001. Orlando city, Florida \*
1002. Ormond Beach city, Florida \*
1003. Osceola County, Florida \*
1004. Oviedo city, Florida \*
1005. Palm Bay city, Florida \*
1006. Palm Beach County, Florida \*
1007. Palm Beach Gardens city, Florida \*
1008. Palm Coast city, Florida \*
1009. Panama City city, Florida \*
1010. Parkland city, Florida \*
1011. Pasco County, Florida \*
1012. Pembroke Pines city, Florida \*
1013. Pensacola city, Florida \*
1014. Pinellas County, Florida \*
1015. Pinellas Park city, Florida \*
1016. Plant City city, Florida \*
1017. Plantation city, Florida \*
1018. Polk County, Florida \*
1019. Pompano Beach city, Florida \*
1020. Port Orange city, Florida \*
1021. Port St. Lucie city, Florida \*
1022. Putnam County, Florida \*
1023. Riviera Beach city, Florida \*
1024. Royal Palm Beach village, Florida \*
1025. Sanford city, Florida \*
1026. Santa Rosa County, Florida \*
1027. Sarasota city, Florida \*
1028. Sarasota County, Florida \*
1029. Seminole County, Florida \*
1030. St. Cloud city, Florida \*
1031. St. Johns County, Florida \*
1032. St. Lucie County, Florida \*
1033. St. Petersburg city, Florida \*
1034. Sumter County, Florida \*
1035. Sunrise city, Florida \*
1036. Suwannee County, Florida \*
1037. Tallahassee city, Florida \*
1038. Tamarac city, Florida \*
1039. Tampa city, Florida \*
1040. Titusville city, Florida \*
1041. Volusia County, Florida \*
1042. Wakulla County, Florida \*
1043. Walton County, Florida \*
1044. Wellington village, Florida \*
1045. West Palm Beach city, Florida \*
1046. Weston city, Florida \*
1047. Winter Garden city, Florida \*
1048. Winter Haven city, Florida \*
1049. Winter Park city, Florida \*
1050. Winter Springs city, Florida \*
1051. Atlantic Beach city, Florida
1052. Auburndale city, Florida
1053. Avon Park city, Florida
1054. Baker County, Florida
1055. Bartow city, Florida
1056. Belle Glade city, Florida
1057. Bradford County, Florida
1058. Calhoun County, Florida
1059. Callaway city, Florida
1060. Cape Canaveral city, Florida
1061. Casselberry city, Florida
1062. Cocoa Beach city, Florida
1063. Cocoa city, Florida
1064. Crestview city, Florida
1065. DeBary city, Florida
1066. Destin city, Florida
1067. Dixie County, Florida
1068. Edgewater city, Florida
1069. Eustis city, Florida
1070. Fernandina Beach city, Florida
1071. Florida City city, Florida
1072. Fort Walton Beach city, Florida
1073. Franklin County, Florida
1074. Fruitland Park city, Florida
1075. Gilchrist County, Florida
1076. Glades County, Florida
1077. Groveland city, Florida
1078. Gulf County, Florida
1079. Gulfport city, Florida
1080. Haines City city, Florida
1081. Hamilton County, Florida
1082. Hardee County, Florida
1083. Hialeah Gardens city, Florida
1084. Holly Hill city, Florida
1085. Holmes County, Florida
1086. Jacksonville Beach city, Florida
1087. Jefferson County, Florida
1088. Key Biscayne village, Florida
1089. Key West city, Florida

- 1090. Lady Lake town, Florida
- 1091. Lake City city, Florida
- 1092. Lake Mary city, Florida
- 1093. Lake Wales city, Florida
- 1094. Lantana town, Florida
- 1095. Leesburg city, Florida
- 1096. Lighthouse Point city, Florida
- 1097. Longwood city, Florida
- 1098. Lynn Haven city, Florida
- 1099. Madison County, Florida
- 1100. Maitland city, Florida
- 1101. Marco Island city, Florida
- 1102. Miami Shores village, Florida
- 1103. Miami Springs city, Florida
- 1104. Milton city, Florida
- 1105. Minneola city, Florida
- 1106. Mount Dora city, Florida
- 1107. Naples city, Florida
- 1108. New Port Richey city, Florida
- 1109. New Smyrna Beach city, Florida
- 1110. Niceville city, Florida
- 1111. North Palm Beach village, Florida
- 1112. Oldsmar city, Florida
- 1113. Opa-locka city, Florida
- 1114. Orange City city, Florida
- 1115. Palatka city, Florida
- 1116. Palm Springs village, Florida
- 1117. Palmetto Bay village, Florida
- 1118. Palmetto city, Florida
- 1119. Panama City Beach city, Florida
- 1120. Pinecrest village, Florida
- 1121. Punta Gorda city, Florida
- 1122. Rockledge city, Florida
- 1123. Safety Harbor city, Florida
- 1124. Satellite Beach city, Florida
- 1125. Sebastian city, Florida
- 1126. Sebring city, Florida
- 1127. Seminole city, Florida
- 1128. South Daytona city, Florida
- 1129. South Miami city, Florida
- 1130. St. Augustine city, Florida
- 1131. Stuart city, Florida
- 1132. Sunny Isles Beach city, Florida
- 1133. Sweetwater city, Florida
- 1134. Tarpon Springs city, Florida
- 1135. Tavares city, Florida
- 1136. Taylor County, Florida
- 1137. Temple Terrace city, Florida
- 1138. Union County, Florida
- 1139. Venice city, Florida
- 1140. Vero Beach city, Florida
- 1141. Washington County, Florida
- 1142. West Melbourne city, Florida
- 1143. West Park city, Florida
- 1144. Wilton Manors city, Florida
- 1145. Zephyrhills city, Florida
- 1146. Albany city, Georgia \*
- 1147. Alpharetta city, Georgia \*
- 1148. Athens-Clarke County unified government, Georgia \*
- 1149. Atlanta city, Georgia \*
- 1150. Augusta-Richmond County consolidated government, Georgia \*
- 1151. Baldwin County, Georgia \*
- 1152. Barrow County, Georgia \*
- 1153. Bartow County, Georgia \*
- 1154. Brookhaven city, Georgia \*
- 1155. Bryan County, Georgia \*
- 1156. Bulloch County, Georgia \*
- 1157. Camden County, Georgia \*
- 1158. Canton city, Georgia \*
- 1159. Carroll County, Georgia \*
- 1160. Catoosa County, Georgia \*
- 1161. Chamblee city, Georgia \*
- 1162. Chatham County, Georgia \*
- 1163. Cherokee County, Georgia \*
- 1164. Clayton County, Georgia \*
- 1165. Cobb County, Georgia \*
- 1166. Coffee County, Georgia \*
- 1167. Colquitt County, Georgia \*
- 1168. Columbia County, Georgia \*
- 1169. Columbus city / Muscogee County, Georgia \*
- 1170. Coweta County, Georgia \*
- 1171. Dalton city, Georgia \*
- 1172. DeKalb County, Georgia \*
- 1173. Dougherty County, Georgia \*
- 1174. Douglas County, Georgia \*
- 1175. Douglasville city, Georgia \*
- 1176. Dunwoody city, Georgia \*
- 1177. East Point city, Georgia \*
- 1178. Effingham County, Georgia \*
- 1179. Fayette County, Georgia \*
- 1180. Floyd County, Georgia \*
- 1181. Forsyth County, Georgia \*
- 1182. Fulton County, Georgia \*
- 1183. Gainesville city, Georgia \*
- 1184. Gilmer County, Georgia \*
- 1185. Glynn County, Georgia \*
- 1186. Gordon County, Georgia \*
- 1187. Gwinnett County, Georgia \*
- 1188. Habersham County, Georgia \*
- 1189. Hall County, Georgia \*
- 1190. Harris County, Georgia \*
- 1191. Henry County, Georgia \*
- 1192. Hinesville city, Georgia \*
- 1193. Houston County, Georgia \*
- 1194. Jackson County, Georgia \*
- 1195. Johns Creek city, Georgia \*
- 1196. Kennesaw city, Georgia \*
- 1197. LaGrange city, Georgia \*
- 1198. Laurens County, Georgia \*



- 1199. Lawrenceville city, Georgia \*
- 1200. Liberty County, Georgia \*
- 1201. Lowndes County, Georgia \*
- 1202. Lumpkin County, Georgia \*
- 1203. Macon-Bibb County, Georgia \*
- 1204. Marietta city, Georgia \*
- 1205. Milton city, Georgia \*
- 1206. Murray County, Georgia \*
- 1207. Newnan city, Georgia \*
- 1208. Newton County, Georgia \*
- 1209. Oconee County, Georgia \*
- 1210. Paulding County, Georgia \*
- 1211. Peachtree City city, Georgia \*
- 1212. Peachtree Corners city, Georgia \*
- 1213. Pickens County, Georgia \*
- 1214. Polk County, Georgia \*
- 1215. Rockdale County, Georgia \*
- 1216. Rome city, Georgia \*
- 1217. Roswell city, Georgia \*
- 1218. Sandy Springs city, Georgia \*
- 1219. Savannah city, Georgia \*
- 1220. Smyrna city, Georgia \*
- 1221. South Fulton city, Georgia \*
- 1222. Spalding County, Georgia \*
- 1223. Statesboro city, Georgia \*
- 1224. Stonecrest city, Georgia \*
- 1225. Thomas County, Georgia \*
- 1226. Tift County, Georgia \*
- 1227. Troup County, Georgia \*
- 1228. Tucker city, Georgia \*
- 1229. Valdosta city, Georgia \*
- 1230. Walker County, Georgia \*
- 1231. Walton County, Georgia \*
- 1232. Ware County, Georgia \*
- 1233. Warner Robins city, Georgia \*
- 1234. White County, Georgia \*
- 1235. Whitfield County, Georgia \*
- 1236. Woodstock city, Georgia \*
- 1237. Acworth city, Georgia
- 1238. Americus city, Georgia
- 1239. Appling County, Georgia
- 1240. Bacon County, Georgia
- 1241. Bainbridge city, Georgia
- 1242. Banks County, Georgia
- 1243. Ben Hill County, Georgia
- 1244. Berrien County, Georgia
- 1245. Bleckley County, Georgia
- 1246. Brantley County, Georgia
- 1247. Braselton town, Georgia
- 1248. Brooks County, Georgia
- 1249. Brunswick city, Georgia
- 1250. Buford city, Georgia
- 1251. Burke County, Georgia
- 1252. Butts County, Georgia
- 1253. Calhoun city, Georgia
- 1254. Candler County, Georgia
- 1255. Carrollton city, Georgia
- 1256. Cartersville city, Georgia
- 1257. Charlton County, Georgia
- 1258. Chattooga County, Georgia
- 1259. Clarkston city, Georgia
- 1260. College Park city, Georgia
- 1261. Conyers city, Georgia
- 1262. Cook County, Georgia
- 1263. Cordele city, Georgia
- 1264. Covington city, Georgia
- 1265. Crawford County, Georgia
- 1266. Crisp County, Georgia
- 1267. Cusseta-Chattahoochee County unified government, Georgia
- 1268. Dade County, Georgia
- 1269. Dallas city, Georgia
- 1270. Dawson County, Georgia
- 1271. Decatur city, Georgia
- 1272. Decatur County, Georgia
- 1273. Dodge County, Georgia
- 1274. Dooly County, Georgia
- 1275. Doraville city, Georgia
- 1276. Douglas city, Georgia
- 1277. Dublin city, Georgia
- 1278. Duluth city, Georgia
- 1279. Early County, Georgia
- 1280. Elbert County, Georgia
- 1281. Emanuel County, Georgia
- 1282. Evans County, Georgia
- 1283. Fairburn city, Georgia
- 1284. Fannin County, Georgia
- 1285. Fayetteville city, Georgia
- 1286. Forest Park city, Georgia
- 1287. Franklin County, Georgia
- 1288. Grady County, Georgia
- 1289. Greene County, Georgia
- 1290. Griffin city, Georgia
- 1291. Grovetown city, Georgia
- 1292. Haralson County, Georgia
- 1293. Hart County, Georgia
- 1294. Heard County, Georgia
- 1295. Holly Springs city, Georgia
- 1296. Jasper County, Georgia
- 1297. Jeff Davis County, Georgia
- 1298. Jefferson city, Georgia
- 1299. Jefferson County, Georgia
- 1300. Jones County, Georgia
- 1301. Kingsland city, Georgia
- 1302. Lamar County, Georgia
- 1303. Lanier County, Georgia
- 1304. Lee County, Georgia
- 1305. Lilburn city, Georgia
- 1306. Loganville city, Georgia
- 1307. Long County, Georgia
- 1308. Macon County, Georgia
- 1309. Madison County, Georgia

- 1310. McDonough city, Georgia
- 1311. McDuffie County, Georgia
- 1312. McIntosh County, Georgia
- 1313. Meriwether County, Georgia
- 1314. Milledgeville city, Georgia
- 1315. Mitchell County, Georgia
- 1316. Monroe city, Georgia
- 1317. Monroe County, Georgia
- 1318. Morgan County, Georgia
- 1319. Moultrie city, Georgia
- 1320. Norcross city, Georgia
- 1321. Oglethorpe County, Georgia
- 1322. Peach County, Georgia
- 1323. Perry city, Georgia
- 1324. Pierce County, Georgia
- 1325. Pike County, Georgia
- 1326. Pooler city, Georgia
- 1327. Powder Springs city, Georgia
- 1328. Pulaski County, Georgia
- 1329. Putnam County, Georgia
- 1330. Rabun County, Georgia
- 1331. Richmond Hill city, Georgia
- 1332. Rincon city, Georgia
- 1333. Riverdale city, Georgia
- 1334. Screven County, Georgia
- 1335. Snellville city, Georgia
- 1336. St. Marys city, Georgia
- 1337. Stephens County, Georgia
- 1338. Stockbridge city, Georgia
- 1339. Sugar Hill city, Georgia
- 1340. Sumter County, Georgia
- 1341. Suwanee city, Georgia
- 1342. Tattnall County, Georgia
- 1343. Telfair County, Georgia
- 1344. Thomasville city, Georgia
- 1345. Tifton city, Georgia
- 1346. Toombs County, Georgia
- 1347. Towns County, Georgia
- 1348. Union City city, Georgia
- 1349. Union County, Georgia
- 1350. Upton County, Georgia
- 1351. Vidalia city, Georgia
- 1352. Villa Rica city, Georgia
- 1353. Washington County, Georgia
- 1354. Waycross city, Georgia
- 1355. Wayne County, Georgia
- 1356. Winder city, Georgia
- 1357. Worth County, Georgia
- 1358. Hawaii County, Hawaii \*
- 1359. Honolulu County / Honolulu city, Hawaii \*
- 1360. Kauai County, Hawaii \*
- 1361. Maui County, Hawaii \*
- 1362. Ada County, Idaho \*
- 1363. Bannock County, Idaho \*
- 1364. Bingham County, Idaho \*
- 1365. Boise City city, Idaho \*
- 1366. Bonner County, Idaho \*
- 1367. Bonneville County, Idaho \*
- 1368. Caldwell city, Idaho \*
- 1369. Canyon County, Idaho \*
- 1370. Coeur d'Alene city, Idaho \*
- 1371. Idaho Falls city, Idaho \*
- 1372. Kootenai County, Idaho \*
- 1373. Latah County, Idaho \*
- 1374. Lewiston city, Idaho \*
- 1375. Madison County, Idaho \*
- 1376. Meridian city, Idaho \*
- 1377. Nampa city, Idaho \*
- 1378. Nez Perce County, Idaho \*
- 1379. Pocatello city, Idaho \*
- 1380. Post Falls city, Idaho \*
- 1381. Twin Falls city, Idaho \*
- 1382. Twin Falls County, Idaho \*
- 1383. Ammon city, Idaho
- 1384. Blackfoot city, Idaho
- 1385. Blaine County, Idaho
- 1386. Boundary County, Idaho
- 1387. Burley city, Idaho
- 1388. Cassia County, Idaho
- 1389. Chubbuck city, Idaho
- 1390. Eagle city, Idaho
- 1391. Elmore County, Idaho
- 1392. Franklin County, Idaho
- 1393. Fremont County, Idaho
- 1394. Garden City city, Idaho
- 1395. Gem County, Idaho
- 1396. Gooding County, Idaho
- 1397. Hayden city, Idaho
- 1398. Idaho County, Idaho
- 1399. Jefferson County, Idaho
- 1400. Jerome city, Idaho
- 1401. Jerome County, Idaho
- 1402. Kuna city, Idaho
- 1403. Minidoka County, Idaho
- 1404. Moscow city, Idaho
- 1405. Mountain Home city, Idaho
- 1406. Owyhee County, Idaho
- 1407. Payette County, Idaho
- 1408. Rexburg city, Idaho
- 1409. Shoshone County, Idaho
- 1410. Star city, Idaho
- 1411. Teton County, Idaho
- 1412. Valley County, Idaho
- 1413. Washington County, Idaho
- 1414. Adams County, Illinois \*
- 1415. Addison township, Illinois \*
- 1416. Addison village, Illinois \*
- 1417. Algonquin township, Illinois \*
- 1418. Algonquin village, Illinois \*
- 1419. Arlington Heights village, Illinois \*
- 1420. Aurora city, Illinois \*
- 1421. Aurora township, Illinois \*

1422. Avon township, Illinois \*
1423. Bartlett village, Illinois \*
1424. Batavia township, Illinois \*
1425. Belleville city, Illinois \*
1426. Berwyn city, Illinois \*
1427. Berwyn township, Illinois \*
1428. Bloom township, Illinois \*
1429. Bloomingdale township, Illinois \*
1430. Bloomington city, Illinois \*
1431. Bloomington City township, Illinois \*
1432. Bolingbrook village, Illinois \*
1433. Boone County, Illinois \*
1434. Bourbonnais township, Illinois \*
1435. Bremen township, Illinois \*
1436. Bristol township, Illinois \*
1437. Buffalo Grove village, Illinois \*
1438. Bureau County, Illinois \*
1439. Calumet City city, Illinois \*
1440. Capital township, Illinois \*
1441. Carol Stream village, Illinois \*
1442. Carpentersville village, Illinois \*
1443. Caseyville township, Illinois \*
1444. Champaign city, Illinois \*
1445. Champaign City township, Illinois \*
1446. Champaign County, Illinois \*
1447. Chicago city, Illinois \*
1448. Christian County, Illinois \*
1449. Cicero town / Cicero township, Illinois \*
1450. Clinton County, Illinois \*
1451. Coles County, Illinois \*
1452. Collinsville township, Illinois \*
1453. Cook County, Illinois \*
1454. Crystal Lake city, Illinois \*
1455. Cunningham township, Illinois \*
1456. Danville city, Illinois \*
1457. Decatur city, Illinois \*
1458. Decatur township, Illinois \*
1459. DeKalb city, Illinois \*
1460. DeKalb County, Illinois \*
1461. DeKalb township, Illinois \*
1462. Des Plaines city, Illinois \*
1463. Downers Grove township, Illinois \*
1464. Downers Grove village, Illinois \*
1465. Du Page township, Illinois \*
1466. Dundee township, Illinois \*
1467. DuPage County, Illinois \*
1468. Edwardsville township, Illinois \*
1469. Effingham County, Illinois \*
1470. Ela township, Illinois \*
1471. Elgin city, Illinois \*
1472. Elgin township, Illinois \*
1473. Elk Grove township, Illinois \*
1474. Elk Grove Village village, Illinois \*
1475. Elmhurst city, Illinois \*
1476. Evanston city, Illinois \*
1477. Frankfort township, Illinois \*
1478. Franklin County, Illinois \*
1479. Fremont township, Illinois \*
1480. Fulton County, Illinois \*
1481. Galesburg city, Illinois \*
1482. Galesburg City township, Illinois \*
1483. Glendale Heights village, Illinois \*
1484. Glenview village, Illinois \*
1485. Grafton township, Illinois \*
1486. Grundy County, Illinois \*
1487. Gurnee village, Illinois \*
1488. Hanover Park village, Illinois \*
1489. Hanover township, Illinois \*
1490. Harlem township, Illinois \*
1491. Henry County, Illinois \*
1492. Hoffman Estates village, Illinois \*
1493. Homer township, Illinois \*
1494. Jackson County, Illinois \*
1495. Jefferson County, Illinois \*
1496. Joliet city, Illinois \*
1497. Joliet township, Illinois \*
1498. Kane County, Illinois \*
1499. Kankakee County, Illinois \*
1500. Kendall County, Illinois \*
1501. Knox County, Illinois \*
1502. Lake County, Illinois \*
1503. Lake Villa township, Illinois \*
1504. LaSalle County, Illinois \*
1505. Lee County, Illinois \*
1506. Leyden township, Illinois \*
1507. Libertyville township, Illinois \*
1508. Lisle township, Illinois \*
1509. Livingston County, Illinois \*
1510. Lockport township, Illinois \*
1511. Lombard village, Illinois \*
1512. Lyons township, Illinois \*
1513. Macon County, Illinois \*
1514. Macoupin County, Illinois \*
1515. Madison County, Illinois \*
1516. Maine township, Illinois \*
1517. Marion County, Illinois \*
1518. McHenry County, Illinois \*
1519. McHenry township, Illinois \*
1520. McLean County, Illinois \*
1521. Milton township, Illinois \*
1522. Moline city, Illinois \*
1523. Monroe County, Illinois \*
1524. Moraine township, Illinois \*
1525. Morgan County, Illinois \*
1526. Mount Prospect village, Illinois \*
1527. Mundelein village, Illinois \*
1528. Naperville city, Illinois \*
1529. Naperville township, Illinois \*
1530. New Lenox township, Illinois \*
1531. New Trier township, Illinois \*
1532. Niles township, Illinois \*
1533. Normal town, Illinois \*

- 1534. Normal township, Illinois \*
- 1535. Northbrook village, Illinois \*
- 1536. Northfield township, Illinois \*
- 1537. Nunda township, Illinois \*
- 1538. Oak Lawn village, Illinois \*
- 1539. Oak Park township, Illinois \*
- 1540. Oak Park village, Illinois \*
- 1541. Ogle County, Illinois \*
- 1542. Orland Park village, Illinois \*
- 1543. Orland township, Illinois \*
- 1544. Oswego township, Illinois \*
- 1545. Oswego village, Illinois \*
- 1546. Palatine township, Illinois \*
- 1547. Palatine village, Illinois \*
- 1548. Palos township, Illinois \*
- 1549. Park Ridge city, Illinois \*
- 1550. Pekin city, Illinois \*
- 1551. Peoria city, Illinois \*
- 1552. Peoria City township, Illinois \*
- 1553. Peoria County, Illinois \*
- 1554. Plainfield township, Illinois \*
- 1555. Plainfield village, Illinois \*
- 1556. Proviso township, Illinois \*
- 1557. Quincy city, Illinois \*
- 1558. Quincy township, Illinois \*
- 1559. Randolph County, Illinois \*
- 1560. Rich township, Illinois \*
- 1561. Rock Island city, Illinois \*
- 1562. Rock Island County, Illinois \*
- 1563. Rockford city, Illinois \*
- 1564. Rockford township, Illinois \*
- 1565. Romeoville village, Illinois \*
- 1566. Sangamon County, Illinois \*
- 1567. Schaumburg township, Illinois \*
- 1568. Schaumburg village, Illinois \*
- 1569. Shields township, Illinois \*
- 1570. Skokie village, Illinois \*
- 1571. South Moline township, Illinois \*
- 1572. Springfield city, Illinois \*
- 1573. St. Charles city, Illinois \*
- 1574. St. Charles township, Illinois \*
- 1575. St. Clair County, Illinois \*
- 1576. St. Clair township, Illinois \*
- 1577. Stephenson County, Illinois \*
- 1578. Stickney township, Illinois \*
- 1579. Streamwood village, Illinois \*
- 1580. Tazewell County, Illinois \*
- 1581. Thornton township, Illinois \*
- 1582. Tinley Park village, Illinois \*
- 1583. Troy township, Illinois \*
- 1584. Urbana city, Illinois \*
- 1585. Vermilion County, Illinois \*
- 1586. Vernon township, Illinois \*
- 1587. Warren township, Illinois \*
- 1588. Waukegan city, Illinois \*
- 1589. Waukegan township, Illinois \*
- 1590. Wayne township, Illinois \*
- 1591. West Deerfield township, Illinois \*
- 1592. Wheatland township, Illinois \*
- 1593. Wheaton city, Illinois \*
- 1594. Wheeling township, Illinois \*
- 1595. Wheeling village, Illinois \*
- 1596. Whiteside County, Illinois \*
- 1597. Will County, Illinois \*
- 1598. Williamson County, Illinois \*
- 1599. Winfield township, Illinois \*
- 1600. Winnebago County, Illinois \*
- 1601. Wood River township, Illinois \*
- 1602. Woodford County, Illinois \*
- 1603. Woodridge village, Illinois \*
- 1604. Worth township, Illinois \*
- 1605. York township, Illinois \*
- 1606. Alsip village, Illinois
- 1607. Alton city, Illinois
- 1608. Alton township, Illinois
- 1609. Antioch township, Illinois
- 1610. Antioch village, Illinois
- 1611. Aux Sable township, Illinois
- 1612. Barrington township, Illinois
- 1613. Barrington village, Illinois
- 1614. Batavia city, Illinois
- 1615. Beach Park village, Illinois
- 1616. Bellwood village, Illinois
- 1617. Belvidere city, Illinois
- 1618. Belvidere township, Illinois
- 1619. Bensenville village, Illinois
- 1620. Benton township, Illinois
- 1621. Blackberry township, Illinois
- 1622. Bloomingdale village, Illinois
- 1623. Blue Island city, Illinois
- 1624. Bond County, Illinois
- 1625. Bourbonnais village, Illinois
- 1626. Bradley village, Illinois
- 1627. Bridgeview village, Illinois
- 1628. Brookfield village, Illinois
- 1629. Bruce township, Illinois
- 1630. Burbank city, Illinois
- 1631. Burr Ridge village, Illinois
- 1632. Cahokia village, Illinois
- 1633. Calumet township, Illinois
- 1634. Campton Hills village, Illinois
- 1635. Campton township, Illinois
- 1636. Canton city, Illinois
- 1637. Canton township, Illinois
- 1638. Carbondale city, Illinois
- 1639. Carbondale township, Illinois
- 1640. Carroll County, Illinois
- 1641. Cary village, Illinois
- 1642. Cass County, Illinois
- 1643. Centralia city, Illinois
- 1644. Centralia township, Illinois
- 1645. Centreville township, Illinois

1646.	Champaign township, Illinois	1702.	Godfrey township, Illinois
1647.	Channahon township, Illinois	1703.	Godfrey village, Illinois
1648.	Channahon village, Illinois	1704.	Granite City city, Illinois
1649.	Charleston city, Illinois	1705.	Granite City township, Illinois
1650.	Charleston township, Illinois	1706.	Grant township, Illinois
1651.	Chatham village, Illinois	1707.	Grayslake village, Illinois
1652.	Cherry Valley township, Illinois	1708.	Greene County, Illinois
1653.	Chicago Heights city, Illinois	1709.	Greenwood township, Illinois
1654.	Chicago Ridge village, Illinois	1710.	Groveland township, Illinois
1655.	Clark County, Illinois	1711.	Hampton township, Illinois
1656.	Clay County, Illinois	1712.	Hancock County, Illinois
1657.	Collinsville city, Illinois	1713.	Harrisburg township, Illinois
1658.	Coloma township, Illinois	1714.	Harvey city, Illinois
1659.	Columbia city, Illinois	1715.	Hazel Crest village, Illinois
1660.	Cortland township, Illinois	1716.	Herrin city, Illinois
1661.	Country Club Hills city, Illinois	1717.	Hickory Hills city, Illinois
1662.	Crawford County, Illinois	1718.	Hickory Point township, Illinois
1663.	Crest Hill city, Illinois	1719.	Highland Park city, Illinois
1664.	Crestwood village, Illinois	1720.	Hinsdale village, Illinois
1665.	Crete township, Illinois	1721.	Homer Glen village, Illinois
1666.	Cuba township, Illinois	1722.	Homewood village, Illinois
1667.	Cumberland County, Illinois	1723.	Huntley village, Illinois
1668.	Danville township, Illinois	1724.	Iroquois County, Illinois
1669.	Darien city, Illinois	1725.	Jacksonville city, Illinois
1670.	De Witt County, Illinois	1726.	Jarvis township, Illinois
1671.	Deerfield village, Illinois	1727.	Jersey County, Illinois
1672.	Dixon city, Illinois	1728.	Jo Daviess County, Illinois
1673.	Dixon township, Illinois	1729.	Johnson County, Illinois
1674.	Dolton village, Illinois	1730.	Justice village, Illinois
1675.	Dorr township, Illinois	1731.	Kankakee city, Illinois
1676.	Douglas County, Illinois	1732.	Kankakee township, Illinois
1677.	Douglas township, Illinois	1733.	Kewanee city, Illinois
1678.	East Moline city, Illinois	1734.	La Grange Park village, Illinois
1679.	East Peoria city, Illinois	1735.	La Grange village, Illinois
1680.	East St. Louis city, Illinois	1736.	Lake Forest city, Illinois
1681.	East St. Louis township, Illinois	1737.	Lake in the Hills village, Illinois
1682.	Edgar County, Illinois	1738.	Lake Zurich village, Illinois
1683.	Edwardsville city, Illinois	1739.	Lansing village, Illinois
1684.	Effingham city, Illinois	1740.	LaSalle township, Illinois
1685.	Elmwood Park village, Illinois	1741.	Lawrence County, Illinois
1686.	Evergreen Park village, Illinois	1742.	Lemont township, Illinois
1687.	Fairview Heights city, Illinois	1743.	Lemont village, Illinois
1688.	Fayette County, Illinois	1744.	Libertyville village, Illinois
1689.	Flagg township, Illinois	1745.	Limestone township, Illinois
1690.	Fondulac township, Illinois	1746.	Lincoln city, Illinois
1691.	Ford County, Illinois	1747.	Lincolnwood village, Illinois
1692.	Forest Park village, Illinois	1748.	Lindhurst village, Illinois
1693.	Fox Lake village, Illinois	1749.	Lisle village, Illinois
1694.	Frankfort village, Illinois	1750.	Little Rock township, Illinois
1695.	Franklin Park village, Illinois	1751.	Lockport city, Illinois
1696.	Freeport city, Illinois	1752.	Logan County, Illinois
1697.	Freeport township, Illinois	1753.	Long Creek township, Illinois
1698.	Geneva city, Illinois	1754.	Loves Park city, Illinois
1699.	Geneva township, Illinois	1755.	Lyons village, Illinois
1700.	Glen Carbon village, Illinois	1756.	Machesney Park village, Illinois
1701.	Glen Ellyn village, Illinois	1757.	Macomb city, Illinois

1758.	Macomb City township, Illinois	1814.	Pontiac city, Illinois
1759.	Mahomet township, Illinois	1815.	Pontiac township, Illinois
1760.	Manhattan township, Illinois	1816.	Prospect Heights city, Illinois
1761.	Manteno township, Illinois	1817.	Rantoul township, Illinois
1762.	Marion city, Illinois	1818.	Rantoul village, Illinois
1763.	Markham city, Illinois	1819.	Richland County, Illinois
1764.	Marshall County, Illinois	1820.	Richton Park village, Illinois
1765.	Mason County, Illinois	1821.	River Forest township, Illinois
1766.	Massac County, Illinois	1822.	River Forest village, Illinois
1767.	Matteson village, Illinois	1823.	Riverdale village, Illinois
1768.	Mattoon city, Illinois	1824.	Riverside township, Illinois
1769.	Mattoon township, Illinois	1825.	Rock Island township, Illinois
1770.	Maywood village, Illinois	1826.	Rockton township, Illinois
1771.	McDonough County, Illinois	1827.	Rolling Meadows city, Illinois
1772.	McHenry city, Illinois	1828.	Roscoe township, Illinois
1773.	Medina township, Illinois	1829.	Roscoe village, Illinois
1774.	Melrose Park village, Illinois	1830.	Roselle village, Illinois
1775.	Menard County, Illinois	1831.	Round Lake Beach village, Illinois
1776.	Mercer County, Illinois	1832.	Round Lake village, Illinois
1777.	Midlothian village, Illinois	1833.	Rutland township, Illinois
1778.	Minooka village, Illinois	1834.	Saline County, Illinois
1779.	Mokena village, Illinois	1835.	Sauk Village village, Illinois
1780.	Moline township, Illinois	1836.	Schiller Park village, Illinois
1781.	Monee township, Illinois	1837.	Shelby County, Illinois
1782.	Montgomery County, Illinois	1838.	Shiloh Valley township, Illinois
1783.	Montgomery village, Illinois	1839.	Shiloh village, Illinois
1784.	Morris city, Illinois	1840.	Shorewood village, Illinois
1785.	Morton Grove village, Illinois	1841.	South Elgin village, Illinois
1786.	Morton township, Illinois	1842.	South Holland village, Illinois
1787.	Morton village, Illinois	1843.	South Rock Island township, Illinois
1788.	Moultrie County, Illinois	1844.	Sterling city, Illinois
1789.	Mount Vernon city, Illinois	1845.	Sterling township, Illinois
1790.	Mount Vernon township, Illinois	1846.	Streator city, Illinois
1791.	Nameoki township, Illinois	1847.	Sugar Grove township, Illinois
1792.	New Lenox village, Illinois	1848.	Summit village, Illinois
1793.	Newell township, Illinois	1849.	Swansea village, Illinois
1794.	Niles village, Illinois	1850.	Sycamore city, Illinois
1795.	Norridge village, Illinois	1851.	Sycamore township, Illinois
1796.	North Aurora village, Illinois	1852.	Taylorville city, Illinois
1797.	North Chicago city, Illinois	1853.	Taylorville township, Illinois
1798.	Northlake city, Illinois	1854.	Troy city, Illinois
1799.	Norwood Park township, Illinois	1855.	Union County, Illinois
1800.	O'Fallon city, Illinois	1856.	Vernon Hills village, Illinois
1801.	O'Fallon township, Illinois	1857.	Villa Park village, Illinois
1802.	Oak Forest city, Illinois	1858.	Wabash County, Illinois
1803.	Ottawa city, Illinois	1859.	Warren County, Illinois
1804.	Ottawa township, Illinois	1860.	Warrenville city, Illinois
1805.	Palos Heights city, Illinois	1861.	Washington city, Illinois
1806.	Palos Hills city, Illinois	1862.	Washington County, Illinois
1807.	Park Forest village, Illinois	1863.	Washington township, Illinois
1808.	Pekin township, Illinois	1864.	Waterloo city, Illinois
1809.	Perry County, Illinois	1865.	Wauconda township, Illinois
1810.	Peru township, Illinois	1866.	Wauconda village, Illinois
1811.	Piatt County, Illinois	1867.	Wayne County, Illinois
1812.	Pike County, Illinois	1868.	West Chicago city, Illinois
1813.	Plano city, Illinois	1869.	Westchester village, Illinois

- 1870. Western Springs village, Illinois
- 1871. Westmont village, Illinois
- 1872. White County, Illinois
- 1873. Wilmette village, Illinois
- 1874. Winnetka village, Illinois
- 1875. Wood Dale city, Illinois
- 1876. Wood River city, Illinois
- 1877. Woodside township, Illinois
- 1878. Woodstock city, Illinois
- 1879. Worth village, Illinois
- 1880. Yorkville city, Illinois
- 1881. Zion city, Illinois
- 1882. Zion township, Illinois
- 1883. Aboite township, Indiana \*
- 1884. Adams County, Indiana \*
- 1885. Adams township, Indiana \*
- 1886. Allen County, Indiana \*
- 1887. Anderson city, Indiana \*
- 1888. Anderson township, Indiana \*
- 1889. Bartholomew County, Indiana \*
- 1890. Bloomington city, Indiana \*
- 1891. Bloomington township, Indiana \*
- 1892. Boone County, Indiana \*
- 1893. Calumet township, Indiana \*
- 1894. Carmel city, Indiana \*
- 1895. Cass County, Indiana \*
- 1896. Center township, Indiana \*
- 1897. Center township, Indiana \*
- 1898. Center township, Indiana \*
- 1899. Center township, Indiana \*
- 1900. Center township, Indiana \*
- 1901. Center township, Indiana \*
- 1902. Clark County, Indiana \*
- 1903. Clay township, Indiana \*
- 1904. Clay township, Indiana \*
- 1905. Clinton County, Indiana \*
- 1906. Columbus city, Indiana \*
- 1907. Columbus township, Indiana \*
- 1908. Concord township, Indiana \*
- 1909. Crown Point city, Indiana \*
- 1910. Daviess County, Indiana \*
- 1911. Dearborn County, Indiana \*
- 1912. Decatur township, Indiana \*
- 1913. DeKalb County, Indiana \*
- 1914. Delaware County, Indiana \*
- 1915. Delaware township, Indiana \*
- 1916. Dubois County, Indiana \*
- 1917. Elkhart city, Indiana \*
- 1918. Elkhart County, Indiana \*
- 1919. Elkhart township, Indiana \*
- 1920. Evansville city, Indiana \*
- 1921. Fairfield township, Indiana \*
- 1922. Fall Creek township, Indiana \*
- 1923. Fishers city, Indiana \*
- 1924. Floyd County, Indiana \*
- 1925. Fort Wayne city, Indiana \*
- 1926. Franklin township, Indiana \*
- 1927. Gary city, Indiana \*
- 1928. Gibson County, Indiana \*
- 1929. Goshen city, Indiana \*
- 1930. Grant County, Indiana \*
- 1931. Greene County, Indiana \*
- 1932. Greenwood city, Indiana \*
- 1933. Guilford township, Indiana \*
- 1934. Hamilton County, Indiana \*
- 1935. Hammond city, Indiana \*
- 1936. Hancock County, Indiana \*
- 1937. Harrison County, Indiana \*
- 1938. Harrison township, Indiana \*
- 1939. Hendricks County, Indiana \*
- 1940. Henry County, Indiana \*
- 1941. Hobart township, Indiana \*
- 1942. Howard County, Indiana \*
- 1943. Huntington County, Indiana \*
- 1944. Jackson County, Indiana \*
- 1945. Jasper County, Indiana \*
- 1946. Jefferson County, Indiana \*
- 1947. Jeffersonville city, Indiana \*
- 1948. Jeffersonville township, Indiana \*
- 1949. Johnson County, Indiana \*
- 1950. Knight township, Indiana \*
- 1951. Knox County, Indiana \*
- 1952. Kokomo city, Indiana \*
- 1953. Kosciusko County, Indiana \*
- 1954. Lafayette city, Indiana \*
- 1955. LaGrange County, Indiana \*
- 1956. Lake County, Indiana \*
- 1957. LaPorte County, Indiana \*
- 1958. Lawrence city, Indiana \*
- 1959. Lawrence County, Indiana \*
- 1960. Lawrence township, Indiana \*
- 1961. Lincoln township, Indiana \*
- 1962. Madison County, Indiana \*
- 1963. Marion County / Indianapolis city, Indiana \*
- 1964. Marshall County, Indiana \*
- 1965. Merrillville town, Indiana \*
- 1966. Miami County, Indiana \*
- 1967. Michigan City city, Indiana \*
- 1968. Mishawaka city, Indiana \*
- 1969. Monroe County, Indiana \*
- 1970. Montgomery County, Indiana \*
- 1971. Morgan County, Indiana \*
- 1972. Muncie city, Indiana \*
- 1973. New Albany city, Indiana \*
- 1974. New Albany township, Indiana \*
- 1975. Noble County, Indiana \*
- 1976. Noblesville city, Indiana \*
- 1977. Noblesville township, Indiana \*
- 1978. North township, Indiana \*
- 1979. Ohio township, Indiana \*
- 1980. Penn township, Indiana \*
- 1981. Perry township, Indiana \*

1982.	Perry township, Indiana *	2038.	Cedar Creek township, Indiana
1983.	Perry township, Indiana *	2039.	Cedar Lake town, Indiana
1984.	Pike township, Indiana *	2040.	Center township, Indiana
1985.	Plainfield town, Indiana *	2041.	Center township, Indiana
1986.	Pleasant township, Indiana *	2042.	Center township, Indiana
1987.	Portage city, Indiana *	2043.	Center township, Indiana
1988.	Portage township, Indiana *	2044.	Center township, Indiana
1989.	Portage township, Indiana *	2045.	Center township, Indiana
1990.	Porter County, Indiana *	2046.	Center township, Indiana
1991.	Putnam County, Indiana *	2047.	Centre township, Indiana
1992.	Richmond city, Indiana *	2048.	Charlestown township, Indiana
1993.	Ross township, Indiana *	2049.	Chesterton town, Indiana
1994.	Shelby County, Indiana *	2050.	Clarksville town, Indiana
1995.	South Bend city, Indiana *	2051.	Clay County, Indiana
1996.	St. John township, Indiana *	2052.	Cleveland township, Indiana
1997.	St. Joseph County, Indiana *	2053.	Columbia township, Indiana
1998.	St. Joseph township, Indiana *	2054.	Connersville city, Indiana
1999.	Steuben County, Indiana *	2055.	Connersville township, Indiana
2000.	Terre Haute city, Indiana *	2056.	Coolspring township, Indiana
2001.	Tippecanoe County, Indiana *	2057.	Crawford County, Indiana
2002.	Valparaiso city, Indiana *	2058.	Crawfordsville city, Indiana
2003.	Vanderburgh County, Indiana *	2059.	Danville town, Indiana
2004.	Vigo County, Indiana *	2060.	Decatur County, Indiana
2005.	Wabash County, Indiana *	2061.	Dyer town, Indiana
2006.	Wabash township, Indiana *	2062.	East Chicago city, Indiana
2007.	Warren township, Indiana *	2063.	Eel township, Indiana
2008.	Warrick County, Indiana *	2064.	Fall Creek township, Indiana
2009.	Washington township, Indiana *	2065.	Fayette County, Indiana
2010.	Washington township, Indiana *	2066.	Fountain County, Indiana
2011.	Washington township, Indiana *	2067.	Frankfort city, Indiana
2012.	Washington township, Indiana *	2068.	Franklin city, Indiana
2013.	Wayne County, Indiana *	2069.	Franklin County, Indiana
2014.	Wayne township, Indiana *	2070.	Franklin township, Indiana
2015.	Wayne township, Indiana *	2071.	Fulton County, Indiana
2016.	Wayne township, Indiana *	2072.	Georgetown township, Indiana
2017.	Wea township, Indiana *	2073.	Greencastle city, Indiana
2018.	West Lafayette city, Indiana *	2074.	Greencastle township, Indiana
2019.	Westfield city, Indiana *	2075.	Greenfield city, Indiana
2020.	White River township, Indiana *	2076.	Greensburg city, Indiana
2021.	Whitley County, Indiana *	2077.	Griffith town, Indiana
2022.	Addison township, Indiana	2078.	Hanover township, Indiana
2023.	Auburn city, Indiana	2079.	Harris township, Indiana
2024.	Avon town, Indiana	2080.	Harrison township, Indiana
2025.	Bainbridge township, Indiana	2081.	Henry township, Indiana
2026.	Baugo township, Indiana	2082.	Highland town, Indiana
2027.	Bedford city, Indiana	2083.	Hobart city, Indiana
2028.	Beech Grove city, Indiana	2084.	Honey Creek township, Indiana
2029.	Blackford County, Indiana	2085.	Huntington city, Indiana
2030.	Bluffton city, Indiana	2086.	Huntington township, Indiana
2031.	Boon township, Indiana	2087.	Jackson township, Indiana
2032.	Brown County, Indiana	2088.	Jackson township, Indiana
2033.	Brown township, Indiana	2089.	Jasper city, Indiana
2034.	Brown township, Indiana	2090.	Jay County, Indiana
2035.	Brownsburg town, Indiana	2091.	Jefferson township, Indiana
2036.	Carroll County, Indiana	2092.	Jennings County, Indiana
2037.	Cedar Creek township, Indiana	2093.	Keener township, Indiana



- 2094. La Porte city, Indiana
- 2095. Lake Station city, Indiana
- 2096. Lawrenceburg township, Indiana
- 2097. Lebanon city, Indiana
- 2098. Logansport city, Indiana
- 2099. Lost Creek township, Indiana
- 2100. Madison city, Indiana
- 2101. Madison township, Indiana
- 2102. Marion city, Indiana
- 2103. Martin County, Indiana
- 2104. Martinsville city, Indiana
- 2105. Michigan township, Indiana
- 2106. Mill township, Indiana
- 2107. Munster town, Indiana
- 2108. New Castle city, Indiana
- 2109. New Haven city, Indiana
- 2110. Newton County, Indiana
- 2111. Noble township, Indiana
- 2112. Orange County, Indiana
- 2113. Osolo township, Indiana
- 2114. Owen County, Indiana
- 2115. Parke County, Indiana
- 2116. Patoka township, Indiana
- 2117. Perry County, Indiana
- 2118. Perry township, Indiana
- 2119. Peru city, Indiana
- 2120. Peru township, Indiana
- 2121. Pigeon township, Indiana
- 2122. Pike County, Indiana
- 2123. Pipe Creek township, Indiana
- 2124. Pleasant township, Indiana
- 2125. Posey County, Indiana
- 2126. Pulaski County, Indiana
- 2127. Randolph County, Indiana
- 2128. Richland township, Indiana
- 2129. Ripley County, Indiana
- 2130. Rush County, Indiana
- 2131. Schererville town, Indiana
- 2132. Scott County, Indiana
- 2133. Seymour city, Indiana
- 2134. Shawswick township, Indiana
- 2135. Shelbyville city, Indiana
- 2136. Silver Creek township, Indiana
- 2137. Speedway town, Indiana
- 2138. Spencer County, Indiana
- 2139. St. John town, Indiana
- 2140. Starke County, Indiana
- 2141. Sugar Creek township, Indiana
- 2142. Sullivan County, Indiana
- 2143. Switzerland County, Indiana
- 2144. Tipton County, Indiana
- 2145. Troy township, Indiana
- 2146. Union township, Indiana
- 2147. Union township, Indiana
- 2148. Van Buren township, Indiana
- 2149. Vermillion County, Indiana
- 2150. Vernon township, Indiana
- 2151. Vincennes city, Indiana
- 2152. Vincennes township, Indiana
- 2153. Warsaw city, Indiana
- 2154. Washington city, Indiana
- 2155. Washington County, Indiana
- 2156. Washington township, Indiana
- 2157. Washington township, Indiana
- 2158. Washington township, Indiana
- 2159. Washington township, Indiana
- 2160. Wayne township, Indiana
- 2161. Wayne township, Indiana
- 2162. Wells County, Indiana
- 2163. Westchester township, Indiana
- 2164. White County, Indiana
- 2165. Winfield township, Indiana
- 2166. Yorktown town, Indiana
- 2167. Zionsville town, Indiana
- 2168. Ames city, Iowa \*
- 2169. Ankeny city, Iowa \*
- 2170. Bettendorf city, Iowa \*
- 2171. Black Hawk County, Iowa \*
- 2172. Cedar Falls city, Iowa \*
- 2173. Cedar Rapids city, Iowa \*
- 2174. Cerro Gordo County, Iowa \*
- 2175. Clinton County, Iowa \*
- 2176. Council Bluffs city, Iowa \*
- 2177. Dallas County, Iowa \*
- 2178. Davenport city, Iowa \*
- 2179. Des Moines city, Iowa \*
- 2180. Des Moines County, Iowa \*
- 2181. Dubuque city, Iowa \*
- 2182. Dubuque County, Iowa \*
- 2183. Iowa City city, Iowa \*
- 2184. Jasper County, Iowa \*
- 2185. Johnson County, Iowa \*
- 2186. Lee County, Iowa \*
- 2187. Linn County, Iowa \*
- 2188. Marion city, Iowa \*
- 2189. Marion County, Iowa \*
- 2190. Marshall County, Iowa \*
- 2191. Muscatine County, Iowa \*
- 2192. Polk County, Iowa \*
- 2193. Pottawattamie County, Iowa \*
- 2194. Scott County, Iowa \*
- 2195. Sioux City city, Iowa \*
- 2196. Sioux County, Iowa \*
- 2197. Story County, Iowa \*
- 2198. Urbandale city, Iowa \*
- 2199. Wapello County, Iowa \*
- 2200. Warren County, Iowa \*
- 2201. Waterloo city, Iowa \*
- 2202. Webster County, Iowa \*
- 2203. West Des Moines city, Iowa \*
- 2204. Woodbury County, Iowa \*
- 2205. Allamakee County, Iowa

2206. Altoona city, Iowa  
2207. Appanoose County, Iowa  
2208. Benton County, Iowa  
2209. Boone city, Iowa  
2210. Boone County, Iowa  
2211. Bremer County, Iowa  
2212. Buchanan County, Iowa  
2213. Buena Vista County, Iowa  
2214. Burlington city, Iowa  
2215. Butler County, Iowa  
2216. Carroll County, Iowa  
2217. Cass County, Iowa  
2218. Cedar County, Iowa  
2219. Cherokee County, Iowa  
2220. Chickasaw County, Iowa  
2221. Clay County, Iowa  
2222. Clayton County, Iowa  
2223. Clinton city, Iowa  
2224. Clive city, Iowa  
2225. Coralville city, Iowa  
2226. Crawford County, Iowa  
2227. Delaware County, Iowa  
2228. Dickinson County, Iowa  
2229. Fairfield city, Iowa  
2230. Fayette County, Iowa  
2231. Floyd County, Iowa  
2232. Fort Dodge city, Iowa  
2233. Fort Madison city, Iowa  
2234. Franklin County, Iowa  
2235. Grimes city, Iowa  
2236. Grundy County, Iowa  
2237. Guthrie County, Iowa  
2238. Hamilton County, Iowa  
2239. Hancock County, Iowa  
2240. Hardin County, Iowa  
2241. Harrison County, Iowa  
2242. Henry County, Iowa  
2243. Indianola city, Iowa  
2244. Iowa County, Iowa  
2245. Jackson County, Iowa  
2246. Jefferson County, Iowa  
2247. Johnston city, Iowa  
2248. Jones County, Iowa  
2249. Keokuk city, Iowa  
2250. Keokuk County, Iowa  
2251. Kossuth County, Iowa  
2252. Le Mars city, Iowa  
2253. Louisa County, Iowa  
2254. Lyon County, Iowa  
2255. Madison County, Iowa  
2256. Mahaska County, Iowa  
2257. Marshalltown city, Iowa  
2258. Mason City city, Iowa  
2259. Mills County, Iowa  
2260. Mitchell County, Iowa  
2261. Muscatine city, Iowa  
2262. Newton city, Iowa  
2263. North Liberty city, Iowa  
2264. Norwalk city, Iowa  
2265. O'Brien County, Iowa  
2266. Oskaloosa city, Iowa  
2267. Ottumwa city, Iowa  
2268. Page County, Iowa  
2269. Pella city, Iowa  
2270. Pleasant Hill city, Iowa  
2271. Plymouth County, Iowa  
2272. Poweshiek County, Iowa  
2273. Shelby County, Iowa  
2274. Spencer city, Iowa  
2275. Storm Lake city, Iowa  
2276. Tama County, Iowa  
2277. Union County, Iowa  
2278. Washington County, Iowa  
2279. Waukee city, Iowa  
2280. Waverly city, Iowa  
2281. Winnebago County, Iowa  
2282. Winneshiek County, Iowa  
2283. Wright County, Iowa  
2284. Butler County, Kansas \*  
2285. Cowley County, Kansas \*  
2286. Crawford County, Kansas \*  
2287. Douglas County, Kansas \*  
2288. Finney County, Kansas \*  
2289. Ford County, Kansas \*  
2290. Geary County, Kansas \*  
2291. Harvey County, Kansas \*  
2292. Hutchinson city, Kansas \*  
2293. Johnson County, Kansas \*  
2294. Kansas City city / Wyandotte County, Kansas \*  
2295. Lawrence city, Kansas \*  
2296. Leavenworth city, Kansas \*  
2297. Leavenworth County, Kansas \*  
2298. Leawood city, Kansas \*  
2299. Lenexa city, Kansas \*  
2300. Lyon County, Kansas \*  
2301. Manhattan city, Kansas \*  
2302. Miami County, Kansas \*  
2303. Montgomery County, Kansas \*  
2304. Olathe city, Kansas \*  
2305. Overland Park city, Kansas \*  
2306. Reno County, Kansas \*  
2307. Riley County, Kansas \*  
2308. Salina city, Kansas \*  
2309. Saline County, Kansas \*  
2310. Sedgwick County, Kansas \*  
2311. Shawnee city, Kansas \*  
2312. Shawnee County, Kansas \*  
2313. Topeka city, Kansas \*  
2314. Wichita city, Kansas \*  
2315. Allen County, Kansas  
2316. Andover city, Kansas

- 2317. Arkansas City city, Kansas
- 2318. Atchison city, Kansas
- 2319. Atchison County, Kansas
- 2320. Barton County, Kansas
- 2321. Bourbon County, Kansas
- 2322. Bruno township, Kansas
- 2323. Cherokee County, Kansas
- 2324. Derby city, Kansas
- 2325. Dickinson County, Kansas
- 2326. Dodge City city, Kansas
- 2327. El Dorado city, Kansas
- 2328. Ellis County, Kansas
- 2329. Emporia city, Kansas
- 2330. Fairmount township, Kansas
- 2331. Franklin County, Kansas
- 2332. Garden City city, Kansas
- 2333. Gardner city, Kansas
- 2334. Great Bend city, Kansas
- 2335. Hays city, Kansas
- 2336. Haysville city, Kansas
- 2337. Jackson County, Kansas
- 2338. Jefferson County, Kansas
- 2339. Junction City city, Kansas
- 2340. Labette County, Kansas
- 2341. Lansing city, Kansas
- 2342. Liberal city, Kansas
- 2343. Madison township, Kansas
- 2344. Marion County, Kansas
- 2345. McPherson city, Kansas
- 2346. McPherson County, Kansas
- 2347. Merriam city, Kansas
- 2348. Nemaha County, Kansas
- 2349. Neosho County, Kansas
- 2350. Newton city, Kansas
- 2351. Osage County, Kansas
- 2352. Ottawa city, Kansas
- 2353. Pittsburg city, Kansas
- 2354. Pottawatomie County, Kansas
- 2355. Prairie Village city, Kansas
- 2356. Riverside township, Kansas
- 2357. Rockford township, Kansas
- 2358. Seward County, Kansas
- 2359. Soldier township, Kansas
- 2360. Sumner County, Kansas
- 2361. Winfield city, Kansas
- 2362. Barren County, Kentucky \*
- 2363. Boone County, Kentucky \*
- 2364. Bowling Green city, Kentucky \*
- 2365. Boyd County, Kentucky \*
- 2366. Boyle County, Kentucky \*
- 2367. Bullitt County, Kentucky \*
- 2368. Calloway County, Kentucky \*
- 2369. Campbell County, Kentucky \*
- 2370. Christian County, Kentucky \*
- 2371. Clark County, Kentucky \*
- 2372. Covington city, Kentucky \*
- 2373. Daviess County, Kentucky \*
- 2374. Elizabethtown city, Kentucky \*
- 2375. Florence city, Kentucky \*
- 2376. Floyd County, Kentucky \*
- 2377. Franklin County, Kentucky \*
- 2378. Georgetown city, Kentucky \*
- 2379. Graves County, Kentucky \*
- 2380. Greenup County, Kentucky \*
- 2381. Hardin County, Kentucky \*
- 2382. Henderson County, Kentucky \*
- 2383. Hopkins County, Kentucky \*
- 2384. Hopkinsville city, Kentucky \*
- 2385. Jessamine County, Kentucky \*
- 2386. Kenton County, Kentucky \*
- 2387. Knox County, Kentucky \*
- 2388. Laurel County, Kentucky \*
- 2389. Lexington-Fayette urban county, Kentucky \*
- 2390. Louisville/Jefferson County metro government, Kentucky \*
- 2391. Madison County, Kentucky \*
- 2392. Marshall County, Kentucky \*
- 2393. McCracken County, Kentucky \*
- 2394. Muhlenberg County, Kentucky \*
- 2395. Nelson County, Kentucky \*
- 2396. Nicholasville city, Kentucky \*
- 2397. Oldham County, Kentucky \*
- 2398. Owensboro city, Kentucky \*
- 2399. Pike County, Kentucky \*
- 2400. Pulaski County, Kentucky \*
- 2401. Richmond city, Kentucky \*
- 2402. Scott County, Kentucky \*
- 2403. Shelby County, Kentucky \*
- 2404. Warren County, Kentucky \*
- 2405. Whitley County, Kentucky \*
- 2406. Adair County, Kentucky
- 2407. Allen County, Kentucky
- 2408. Anderson County, Kentucky
- 2409. Ashland city, Kentucky
- 2410. Bardstown city, Kentucky
- 2411. Bath County, Kentucky
- 2412. Bell County, Kentucky
- 2413. Berea city, Kentucky
- 2414. Bourbon County, Kentucky
- 2415. Breathitt County, Kentucky
- 2416. Breckinridge County, Kentucky
- 2417. Butler County, Kentucky
- 2418. Caldwell County, Kentucky
- 2419. Campbellsville city, Kentucky
- 2420. Carroll County, Kentucky
- 2421. Carter County, Kentucky
- 2422. Casey County, Kentucky
- 2423. Clay County, Kentucky
- 2424. Clinton County, Kentucky
- 2425. Danville city, Kentucky
- 2426. Edmonson County, Kentucky

2427. Erlanger city, Kentucky
2428. Estill County, Kentucky
2429. Fleming County, Kentucky
2430. Fort Thomas city, Kentucky
2431. Frankfort city, Kentucky
2432. Garrard County, Kentucky
2433. Glasgow city, Kentucky
2434. Grant County, Kentucky
2435. Grayson County, Kentucky
2436. Green County, Kentucky
2437. Harlan County, Kentucky
2438. Harrison County, Kentucky
2439. Hart County, Kentucky
2440. Henderson city, Kentucky
2441. Henry County, Kentucky
2442. Independence city, Kentucky
2443. Jackson County, Kentucky
2444. Jeffersonton city, Kentucky
2445. Johnson County, Kentucky
2446. Knott County, Kentucky
2447. Larue County, Kentucky
2448. Lawrence County, Kentucky
2449. Lawrenceburg city, Kentucky
2450. Letcher County, Kentucky
2451. Lewis County, Kentucky
2452. Lincoln County, Kentucky
2453. Logan County, Kentucky
2454. Lyndon city, Kentucky
2455. Madisonville city, Kentucky
2456. Magoffin County, Kentucky
2457. Marion County, Kentucky
2458. Martin County, Kentucky
2459. Mason County, Kentucky
2460. McCreary County, Kentucky
2461. Meade County, Kentucky
2462. Mercer County, Kentucky
2463. Metcalfe County, Kentucky
2464. Monroe County, Kentucky
2465. Montgomery County, Kentucky
2466. Morgan County, Kentucky
2467. Mount Washington city, Kentucky
2468. Murray city, Kentucky
2469. Newport city, Kentucky
2470. Ohio County, Kentucky
2471. Owen County, Kentucky
2472. Paducah city, Kentucky
2473. Pendleton County, Kentucky
2474. Perry County, Kentucky
2475. Powell County, Kentucky
2476. Radcliff city, Kentucky
2477. Rockcastle County, Kentucky
2478. Rowan County, Kentucky
2479. Russell County, Kentucky
2480. Shelbyville city, Kentucky
2481. Shepherdsville city, Kentucky
2482. Shively city, Kentucky
2483. Simpson County, Kentucky
2484. Somerset city, Kentucky
2485. Spencer County, Kentucky
2486. St. Matthews city, Kentucky
2487. Taylor County, Kentucky
2488. Todd County, Kentucky
2489. Trigg County, Kentucky
2490. Union County, Kentucky
2491. Washington County, Kentucky
2492. Wayne County, Kentucky
2493. Webster County, Kentucky
2494. Winchester city, Kentucky
2495. Woodford County, Kentucky
2496. Acadia Parish, Louisiana \*
2497. Alexandria city, Louisiana \*
2498. Ascension Parish, Louisiana \*
2499. Avoyelles Parish, Louisiana \*
2500. Baton Rouge city, Louisiana \*
2501. Beauregard Parish, Louisiana \*
2502. Bossier City city, Louisiana \*
2503. Bossier Parish, Louisiana \*
2504. Caddo Parish, Louisiana \*
2505. Calcasieu Parish, Louisiana \*
2506. East Baton Rouge Parish, Louisiana \*
2507. Evangeline Parish, Louisiana \*
2508. Iberia Parish, Louisiana \*
2509. Iberville Parish, Louisiana \*
2510. Jefferson Davis Parish, Louisiana \*
2511. Jefferson Parish, Louisiana \*
2512. Kenner city, Louisiana \*
2513. Lafayette city, Louisiana \*
2514. Lafayette Parish, Louisiana \*
2515. Lafourche Parish, Louisiana \*
2516. Lake Charles city, Louisiana \*
2517. Lincoln Parish, Louisiana \*
2518. Livingston Parish, Louisiana \*
2519. Monroe city, Louisiana \*
2520. Natchitoches Parish, Louisiana \*
2521. New Orleans city / Orleans Parish, Louisiana \*
2522. Ouachita Parish, Louisiana \*
2523. Rapides Parish, Louisiana \*
2524. Shreveport city, Louisiana \*
2525. St. Bernard Parish, Louisiana \*
2526. St. Charles Parish, Louisiana \*
2527. St. John the Baptist Parish, Louisiana \*
2528. St. Landry Parish, Louisiana \*
2529. St. Martin Parish, Louisiana \*
2530. St. Mary Parish, Louisiana \*
2531. St. Tammany Parish, Louisiana \*
2532. Tangipahoa Parish, Louisiana \*
2533. Terrebonne Parish / Houma city, Louisiana \*
2534. Vermilion Parish, Louisiana \*
2535. Vernon Parish, Louisiana \*
2536. Washington Parish, Louisiana \*

2537. Webster Parish, Louisiana \*  
 2538. Abbeville city, Louisiana  
 2539. Allen Parish, Louisiana  
 2540. Assumption Parish, Louisiana  
 2541. Baker city, Louisiana  
 2542. Bastrop city, Louisiana  
 2543. Bienville Parish, Louisiana  
 2544. Bogalusa city, Louisiana  
 2545. Broussard city, Louisiana  
 2546. Central city, Louisiana  
 2547. Claiborne Parish, Louisiana  
 2548. Concordia Parish, Louisiana  
 2549. Covington city, Louisiana  
 2550. Crowley city, Louisiana  
 2551. De Soto Parish, Louisiana  
 2552. DeRidder city, Louisiana  
 2553. East Feliciana Parish, Louisiana  
 2554. Franklin Parish, Louisiana  
 2555. Gonzales city, Louisiana  
 2556. Grant Parish, Louisiana  
 2557. Gretna city, Louisiana  
 2558. Hammond city, Louisiana  
 2559. Jackson Parish, Louisiana  
 2560. LaSalle Parish, Louisiana  
 2561. Madison Parish, Louisiana  
 2562. Mandeville city, Louisiana  
 2563. Minden city, Louisiana  
 2564. Morehouse Parish, Louisiana  
 2565. Morgan City city, Louisiana  
 2566. Natchitoches city, Louisiana  
 2567. New Iberia city, Louisiana  
 2568. Opelousas city, Louisiana  
 2569. Pineville city, Louisiana  
 2570. Plaquemines Parish, Louisiana  
 2571. Pointe Coupee Parish, Louisiana  
 2572. Richland Parish, Louisiana  
 2573. Ruston city, Louisiana  
 2574. Sabine Parish, Louisiana  
 2575. Slidell city, Louisiana  
 2576. St. Helena Parish, Louisiana  
 2577. St. James Parish, Louisiana  
 2578. Sulphur city, Louisiana  
 2579. Thibodaux city, Louisiana  
 2580. Union Parish, Louisiana  
 2581. West Baton Rouge Parish, Louisiana  
 2582. West Carroll Parish, Louisiana  
 2583. West Feliciana Parish, Louisiana  
 2584. West Monroe city, Louisiana  
 2585. Winn Parish, Louisiana  
 2586. Youngsville city, Louisiana  
 2587. Zachary city, Louisiana  
 2588. Androscoggin County, Maine \*  
 2589. Aroostook County, Maine \*  
 2590. Bangor city, Maine \*  
 2591. Cumberland County, Maine \*  
 2592. Franklin County, Maine \*  
 2593. Hancock County, Maine \*  
 2594. Kennebec County, Maine \*  
 2595. Knox County, Maine \*  
 2596. Lewiston city, Maine \*  
 2597. Lincoln County, Maine \*  
 2598. Oxford County, Maine \*  
 2599. Penobscot County, Maine \*  
 2600. Portland city, Maine \*  
 2601. Sagadahoc County, Maine \*  
 2602. Somerset County, Maine \*  
 2603. Waldo County, Maine \*  
 2604. Washington County, Maine \*  
 2605. York County, Maine \*  
 2606. Auburn city, Maine  
 2607. Augusta city, Maine  
 2608. Biddeford city, Maine  
 2609. Brunswick town, Maine  
 2610. Falmouth town, Maine  
 2611. Gorham town, Maine  
 2612. Kennebunk town, Maine  
 2613. Orono town, Maine  
 2614. Piscataquis County, Maine  
 2615. Saco city, Maine  
 2616. Sanford city, Maine  
 2617. Scarborough town, Maine  
 2618. South Portland city, Maine  
 2619. Standish town, Maine  
 2620. Waterville city, Maine  
 2621. Wells town, Maine  
 2622. Westbrook city, Maine  
 2623. Windham town, Maine  
 2624. York town, Maine  
 2625. Allegany County, Maryland \*  
 2626. Annapolis city, Maryland \*  
 2627. Anne Arundel County, Maryland \*  
 2628. Baltimore city, Maryland \*  
 2629. Baltimore County, Maryland \*  
 2630. Bowie city, Maryland \*  
 2631. Calvert County, Maryland \*  
 2632. Caroline County, Maryland \*  
 2633. Carroll County, Maryland \*  
 2634. Cecil County, Maryland \*  
 2635. Charles County, Maryland \*  
 2636. College Park city, Maryland \*  
 2637. Dorchester County, Maryland \*  
 2638. Frederick city, Maryland \*  
 2639. Frederick County, Maryland \*  
 2640. Gaithersburg city, Maryland \*  
 2641. Hagerstown city, Maryland \*  
 2642. Harford County, Maryland \*  
 2643. Howard County, Maryland \*  
 2644. Montgomery County, Maryland \*  
 2645. Prince George's County, Maryland \*  
 2646. Queen Anne's County, Maryland \*  
 2647. Rockville city, Maryland \*  
 2648. Salisbury city, Maryland \*

2649. St. Mary's County, Maryland \*  
 2650. Talbot County, Maryland \*  
 2651. Washington County, Maryland \*  
 2652. Wicomico County, Maryland \*  
 2653. Worcester County, Maryland \*  
 2654. Aberdeen city, Maryland  
 2655. Bel Air town, Maryland  
 2656. Cambridge city, Maryland  
 2657. Cumberland city, Maryland  
 2658. Easton town, Maryland  
 2659. Elkton town, Maryland  
 2660. Garrett County, Maryland  
 2661. Greenbelt city, Maryland  
 2662. Havre de Grace city, Maryland  
 2663. Hyattsville city, Maryland  
 2664. Kent County, Maryland  
 2665. Laurel city, Maryland  
 2666. New Carrollton city, Maryland  
 2667. Somerset County, Maryland  
 2668. Takoma Park city, Maryland  
 2669. Westminster city, Maryland  
 2670. Amherst town, Massachusetts \*  
 2671. Andover town, Massachusetts \*  
 2672. Arlington town, Massachusetts \*  
 2673. Attleboro city, Massachusetts \*  
 2674. Barnstable County, Massachusetts \*  
 2675. Barnstable Town city, Massachusetts \*  
 2676. Beverly city, Massachusetts \*  
 2677. Billerica town, Massachusetts \*  
 2678. Boston city, Massachusetts \*  
 2679. Braintree Town city, Massachusetts \*  
 2680. Bristol County, Massachusetts \*  
 2681. Brockton city, Massachusetts \*  
 2682. Brookline town, Massachusetts \*  
 2683. Cambridge city, Massachusetts \*  
 2684. Chelmsford town, Massachusetts \*  
 2685. Chelsea city, Massachusetts \*  
 2686. Chicopee city, Massachusetts \*  
 2687. Dartmouth town, Massachusetts \*  
 2688. Dracut town, Massachusetts \*  
 2689. Everett city, Massachusetts \*  
 2690. Fall River city, Massachusetts \*  
 2691. Falmouth town, Massachusetts \*  
 2692. Fitchburg city, Massachusetts \*  
 2693. Framingham city, Massachusetts \*  
 2694. Franklin Town city, Massachusetts \*  
 2695. Gloucester city, Massachusetts \*  
 2696. Haverhill city, Massachusetts \*  
 2697. Holyoke city, Massachusetts \*  
 2698. Lawrence city, Massachusetts \*  
 2699. Leominster city, Massachusetts \*  
 2700. Lexington town, Massachusetts \*  
 2701. Lowell city, Massachusetts \*  
 2702. Lynn city, Massachusetts \*  
 2703. Malden city, Massachusetts \*  
 2704. Marlborough city, Massachusetts \*  
 2705. Medford city, Massachusetts \*  
 2706. Methuen Town city, Massachusetts \*  
 2707. Natick town, Massachusetts \*  
 2708. Needham town, Massachusetts \*  
 2709. New Bedford city, Massachusetts \*  
 2710. Newton city, Massachusetts \*  
 2711. Norfolk County, Massachusetts \*  
 2712. North Andover town, Massachusetts \*  
 2713. Peabody city, Massachusetts \*  
 2714. Pittsfield city, Massachusetts \*  
 2715. Plymouth County, Massachusetts \*  
 2716. Plymouth town, Massachusetts \*  
 2717. Quincy city, Massachusetts \*  
 2718. Randolph Town city, Massachusetts \*  
 2719. Revere city, Massachusetts \*  
 2720. Salem city, Massachusetts \*  
 2721. Shrewsbury town, Massachusetts \*  
 2722. Somerville city, Massachusetts \*  
 2723. Springfield city, Massachusetts \*  
 2724. Taunton city, Massachusetts \*  
 2725. Tewksbury town, Massachusetts \*  
 2726. Waltham city, Massachusetts \*  
 2727. Watertown Town city, Massachusetts \*  
 2728. Westfield city, Massachusetts \*  
 2729. Weymouth Town city, Massachusetts \*  
 2730. Woburn city, Massachusetts \*  
 2731. Worcester city, Massachusetts \*  
 2732. Abington town, Massachusetts  
 2733. Acton town, Massachusetts  
 2734. Acushnet town, Massachusetts  
 2735. Agawam Town city, Massachusetts  
 2736. Amesbury Town city, Massachusetts  
 2737. Ashland town, Massachusetts  
 2738. Athol town, Massachusetts  
 2739. Auburn town, Massachusetts  
 2740. Bedford town, Massachusetts  
 2741. Belchertown town, Massachusetts  
 2742. Bellingham town, Massachusetts  
 2743. Belmont town, Massachusetts  
 2744. Bourne town, Massachusetts  
 2745. Bridgewater Town city, Massachusetts  
 2746. Burlington town, Massachusetts  
 2747. Canton town, Massachusetts  
 2748. Carver town, Massachusetts  
 2749. Charlton town, Massachusetts  
 2750. Clinton town, Massachusetts  
 2751. Concord town, Massachusetts  
 2752. Danvers town, Massachusetts  
 2753. Dedham town, Massachusetts  
 2754. Dennis town, Massachusetts  
 2755. Dudley town, Massachusetts  
 2756. Dukes County, Massachusetts  
 2757. Duxbury town, Massachusetts  
 2758. East Bridgewater town, Massachusetts  
 2759. East Longmeadow town, Massachusetts  
 2760. Easthampton Town city, Massachusetts

2761. Easton town, Massachusetts  
2762. Fairhaven town, Massachusetts  
2763. Foxborough town, Massachusetts  
2764. Gardner city, Massachusetts  
2765. Grafton town, Massachusetts  
2766. Greenfield Town city, Massachusetts  
2767. Groton town, Massachusetts  
2768. Hanover town, Massachusetts  
2769. Hanson town, Massachusetts  
2770. Harwich town, Massachusetts  
2771. Hingham town, Massachusetts  
2772. Holbrook town, Massachusetts  
2773. Holden town, Massachusetts  
2774. Holliston town, Massachusetts  
2775. Hopkinton town, Massachusetts  
2776. Hudson town, Massachusetts  
2777. Hull town, Massachusetts  
2778. Ipswich town, Massachusetts  
2779. Kingston town, Massachusetts  
2780. Lakeville town, Massachusetts  
2781. Leicester town, Massachusetts  
2782. Littleton town, Massachusetts  
2783. Longmeadow town, Massachusetts  
2784. Ludlow town, Massachusetts  
2785. Lunenburg town, Massachusetts  
2786. Lynnfield town, Massachusetts  
2787. Mansfield town, Massachusetts  
2788. Marblehead town, Massachusetts  
2789. Marshfield town, Massachusetts  
2790. Mashpee town, Massachusetts  
2791. Maynard town, Massachusetts  
2792. Medfield town, Massachusetts  
2793. Medway town, Massachusetts  
2794. Melrose city, Massachusetts  
2795. Middleborough town, Massachusetts  
2796. Middleton town, Massachusetts  
2797. Milford town, Massachusetts  
2798. Millbury town, Massachusetts  
2799. Milton town, Massachusetts  
2800. Nantucket town / Nantucket County, Massachusetts  
2801. Newburyport city, Massachusetts  
2802. Norfolk town, Massachusetts  
2803. North Adams city, Massachusetts  
2804. North Attleborough town, Massachusetts  
2805. North Reading town, Massachusetts  
2806. Northampton city, Massachusetts  
2807. Northborough town, Massachusetts  
2808. Northbridge town, Massachusetts  
2809. Norton town, Massachusetts  
2810. Norwell town, Massachusetts  
2811. Norwood town, Massachusetts  
2812. Oxford town, Massachusetts  
2813. Palmer Town city, Massachusetts  
2814. Pembroke town, Massachusetts  
2815. Pepperell town, Massachusetts  
2816. Raynham town, Massachusetts  
2817. Reading town, Massachusetts  
2818. Rehoboth town, Massachusetts  
2819. Rockland town, Massachusetts  
2820. Sandwich town, Massachusetts  
2821. Saugus town, Massachusetts  
2822. Scituate town, Massachusetts  
2823. Seekonk town, Massachusetts  
2824. Sharon town, Massachusetts  
2825. Somerset town, Massachusetts  
2826. South Hadley town, Massachusetts  
2827. Southborough town, Massachusetts  
2828. Southbridge Town city, Massachusetts  
2829. Spencer town, Massachusetts  
2830. Stoneham town, Massachusetts  
2831. Stoughton town, Massachusetts  
2832. Sudbury town, Massachusetts  
2833. Swampscott town, Massachusetts  
2834. Swansea town, Massachusetts  
2835. Tyngsborough town, Massachusetts  
2836. Uxbridge town, Massachusetts  
2837. Wakefield town, Massachusetts  
2838. Walpole town, Massachusetts  
2839. Wareham town, Massachusetts  
2840. Wayland town, Massachusetts  
2841. Webster town, Massachusetts  
2842. Wellesley town, Massachusetts  
2843. West Springfield Town city, Massachusetts  
2844. Westborough town, Massachusetts  
2845. Westford town, Massachusetts  
2846. Weston town, Massachusetts  
2847. Westport town, Massachusetts  
2848. Westwood town, Massachusetts  
2849. Whitman town, Massachusetts  
2850. Wilbraham town, Massachusetts  
2851. Wilmington town, Massachusetts  
2852. Winchendon town, Massachusetts  
2853. Winchester town, Massachusetts  
2854. Winthrop Town city, Massachusetts  
2855. Wrentham town, Massachusetts  
2856. Yarmouth town, Massachusetts  
2857. Allegan County, Michigan \*  
2858. Ann Arbor city, Michigan \*  
2859. Barry County, Michigan \*  
2860. Battle Creek city, Michigan \*  
2861. Bay City city, Michigan \*  
2862. Bay County, Michigan \*  
2863. Bedford township, Michigan \*  
2864. Berrien County, Michigan \*  
2865. Bloomfield charter township, Michigan \*  
2866. Branch County, Michigan \*  
2867. Brownstown charter township, Michigan \*  
2868. Calhoun County, Michigan \*  
2869. Canton charter township, Michigan \*  
2870. Cass County, Michigan \*  
2871. Chesterfield township, Michigan \*

2872. Chippewa County, Michigan \*
2873. Clare County, Michigan \*
2874. Clinton charter township, Michigan \*
2875. Clinton County, Michigan \*
2876. Commerce charter township, Michigan \*
2877. Dearborn city, Michigan \*
2878. Dearborn Heights city, Michigan \*
2879. Delta charter township, Michigan \*
2880. Delta County, Michigan \*
2881. Detroit city, Michigan \*
2882. East Lansing city, Michigan \*
2883. Eastpointe city, Michigan \*
2884. Eaton County, Michigan \*
2885. Emmet County, Michigan \*
2886. Farmington Hills city, Michigan \*
2887. Flint charter township, Michigan \*
2888. Flint city, Michigan \*
2889. Genesee County, Michigan \*
2890. Georgetown charter township, Michigan \*
2891. Grand Blanc charter township, Michigan \*
2892. Grand Rapids city, Michigan \*
2893. Grand Traverse County, Michigan \*
2894. Gratiot County, Michigan \*
2895. Hillsdale County, Michigan \*
2896. Holland charter township, Michigan \*
2897. Holland city, Michigan \*
2898. Houghton County, Michigan \*
2899. Huron County, Michigan \*
2900. Independence charter township, Michigan \*
2901. Ingham County, Michigan \*
2902. Ionia County, Michigan \*
2903. Isabella County, Michigan \*
2904. Jackson city, Michigan \*
2905. Jackson County, Michigan \*
2906. Kalamazoo city, Michigan \*
2907. Kalamazoo County, Michigan \*
2908. Kent County, Michigan \*
2909. Kentwood city, Michigan \*
2910. Lansing city, Michigan \*
2911. Lapeer County, Michigan \*
2912. Lenawee County, Michigan \*
2913. Lincoln Park city, Michigan \*
2914. Livingston County, Michigan \*
2915. Livonia city, Michigan \*
2916. Macomb County, Michigan \*
2917. Macomb township, Michigan \*
2918. Marquette County, Michigan \*
2919. Mecosta County, Michigan \*
2920. Meridian charter township, Michigan \*
2921. Midland city, Michigan \*
2922. Midland County, Michigan \*
2923. Monroe County, Michigan \*
2924. Montcalm County, Michigan \*
2925. Muskegon city, Michigan \*
2926. Muskegon County, Michigan \*
2927. Newaygo County, Michigan \*
2928. Novi city, Michigan \*
2929. Oakland County, Michigan \*
2930. Orion charter township, Michigan \*
2931. Ottawa County, Michigan \*
2932. Pittsfield charter township, Michigan \*
2933. Plainfield charter township, Michigan \*
2934. Pontiac city, Michigan \*
2935. Portage city, Michigan \*
2936. Redford charter township, Michigan \*
2937. Rochester Hills city, Michigan \*
2938. Roseville city, Michigan \*
2939. Royal Oak city, Michigan \*
2940. Saginaw charter township, Michigan \*
2941. Saginaw city, Michigan \*
2942. Saginaw County, Michigan \*
2943. Sanilac County, Michigan \*
2944. Shelby charter township, Michigan \*
2945. Shiawassee County, Michigan \*
2946. Southfield city, Michigan \*
2947. St. Clair County, Michigan \*
2948. St. Clair Shores city, Michigan \*
2949. St. Joseph County, Michigan \*
2950. Sterling Heights city, Michigan \*
2951. Taylor city, Michigan \*
2952. Troy city, Michigan \*
2953. Tuscola County, Michigan \*
2954. Van Buren County, Michigan \*
2955. Warren city, Michigan \*
2956. Washtenaw County, Michigan \*
2957. Waterford charter township, Michigan \*
2958. Wayne County, Michigan \*
2959. West Bloomfield charter township, Michigan \*
2960. Westland city, Michigan \*
2961. Wexford County, Michigan \*
2962. White Lake charter township, Michigan \*
2963. Wyoming city, Michigan \*
2964. Ypsilanti charter township, Michigan \*
2965. Ada township, Michigan
2966. Adrian city, Michigan
2967. Alcona County, Michigan
2968. Algoma township, Michigan
2969. Allen Park city, Michigan
2970. Allendale charter township, Michigan
2971. Alpena County, Michigan
2972. Alpine township, Michigan
2973. Antrim County, Michigan
2974. Antwerp township, Michigan
2975. Arenac County, Michigan
2976. Auburn Hills city, Michigan
2977. Bangor charter township, Michigan
2978. Bath charter township, Michigan
2979. Benton charter township, Michigan
2980. Benzie County, Michigan
2981. Berkley city, Michigan
2982. Beverly Hills village, Michigan



2983. Big Rapids city, Michigan  
 2984. Birmingham city, Michigan  
 2985. Blackman charter township, Michigan  
 2986. Brandon charter township, Michigan  
 2987. Brighton township, Michigan  
 2988. Burton city, Michigan  
 2989. Byron township, Michigan  
 2990. Cadillac city, Michigan  
 2991. Caledonia township, Michigan  
 2992. Cannon township, Michigan  
 2993. Cascade charter township, Michigan  
 2994. Charlevoix County, Michigan  
 2995. Cheboygan County, Michigan  
 2996. Clawson city, Michigan  
 2997. Coldwater city, Michigan  
 2998. Comstock charter township, Michigan  
 2999. Cooper charter township, Michigan  
 3000. Crawford County, Michigan  
 3001. Davison township, Michigan  
 3002. Delhi charter township, Michigan  
 3003. DeWitt charter township, Michigan  
 3004. Dickinson County, Michigan  
 3005. East Bay township, Michigan  
 3006. East Grand Rapids city, Michigan  
 3007. Egelston township, Michigan  
 3008. Emmett charter township, Michigan  
 3009. Escanaba city, Michigan  
 3010. Farmington city, Michigan  
 3011. Fenton charter township, Michigan  
 3012. Fenton city, Michigan  
 3013. Ferndale city, Michigan  
 3014. Flat Rock city, Michigan  
 3015. Flushing charter township, Michigan  
 3016. Fort Gratiot charter township, Michigan  
 3017. Fraser city, Michigan  
 3018. Frenchtown township, Michigan  
 3019. Fruitport charter township, Michigan  
 3020. Gaines charter township, Michigan  
 3021. Garden City city, Michigan  
 3022. Garfield charter township, Michigan  
 3023. Genesee charter township, Michigan  
 3024. Genoa township, Michigan  
 3025. Gladwin County, Michigan  
 3026. Gogebic County, Michigan  
 3027. Grand Haven charter township, Michigan  
 3028. Grand Haven city, Michigan  
 3029. Grand Rapids charter township, Michigan  
 3030. Grandville city, Michigan  
 3031. Green Oak township, Michigan  
 3032. Grosse Ile township, Michigan  
 3033. Grosse Pointe Park city, Michigan  
 3034. Grosse Pointe Woods city, Michigan  
 3035. Hamburg township, Michigan  
 3036. Hamtramck city, Michigan  
 3037. Harper Woods city, Michigan  
 3038. Harrison charter township, Michigan  
 3039. Hartland township, Michigan  
 3040. Hazel Park city, Michigan  
 3041. Highland charter township, Michigan  
 3042. Highland Park city, Michigan  
 3043. Holly township, Michigan  
 3044. Huron charter township, Michigan  
 3045. Inkster city, Michigan  
 3046. Ionia city, Michigan  
 3047. Iosco County, Michigan  
 3048. Iron County, Michigan  
 3049. Kalamazoo charter township, Michigan  
 3050. Kalkaska County, Michigan  
 3051. Lake County, Michigan  
 3052. Leelanau County, Michigan  
 3053. Lenox township, Michigan  
 3054. Leoni township, Michigan  
 3055. Lincoln charter township, Michigan  
 3056. Lyon charter township, Michigan  
 3057. Mackinac County, Michigan  
 3058. Madison Heights city, Michigan  
 3059. Manistee County, Michigan  
 3060. Marion township, Michigan  
 3061. Marquette city, Michigan  
 3062. Mason County, Michigan  
 3063. Melvindale city, Michigan  
 3064. Menominee County, Michigan  
 3065. Milford charter township, Michigan  
 3066. Missaukee County, Michigan  
 3067. Monitor charter township, Michigan  
 3068. Monroe charter township, Michigan  
 3069. Monroe city, Michigan  
 3070. Mount Clemens city, Michigan  
 3071. Mount Morris township, Michigan  
 3072. Mount Pleasant city, Michigan  
 3073. Mundy township, Michigan  
 3074. Muskegon charter township, Michigan  
 3075. Muskegon Heights city, Michigan  
 3076. New Baltimore city, Michigan  
 3077. Niles city, Michigan  
 3078. Niles township, Michigan  
 3079. Northville township, Michigan  
 3080. Norton Shores city, Michigan  
 3081. Oak Park city, Michigan  
 3082. Oakland charter township, Michigan  
 3083. Oceana County, Michigan  
 3084. Ocea township, Michigan  
 3085. Ogemaw County, Michigan  
 3086. Osceola County, Michigan  
 3087. Oshtemo charter township, Michigan  
 3088. Otsego County, Michigan  
 3089. Owosso city, Michigan  
 3090. Oxford charter township, Michigan  
 3091. Park township, Michigan  
 3092. Plymouth charter township, Michigan  
 3093. Port Huron charter township, Michigan  
 3094. Port Huron city, Michigan

- 3095. Presque Isle County, Michigan
- 3096. Riverview city, Michigan
- 3097. Rochester city, Michigan
- 3098. Romulus city, Michigan
- 3099. Roscommon County, Michigan
- 3100. Sault Ste. Marie city, Michigan
- 3101. Scio township, Michigan
- 3102. South Lyon city, Michigan
- 3103. Southfield township, Michigan
- 3104. Southgate city, Michigan
- 3105. Spring Lake township, Michigan
- 3106. Springfield charter township, Michigan
- 3107. Sturgis city, Michigan
- 3108. Summit township, Michigan
- 3109. Superior charter township, Michigan
- 3110. Texas charter township, Michigan
- 3111. Thomas township, Michigan
- 3112. Traverse City city, Michigan
- 3113. Trenton city, Michigan
- 3114. Tyrone township, Michigan
- 3115. Union charter township, Michigan
- 3116. Van Buren charter township, Michigan
- 3117. Vienna charter township, Michigan
- 3118. Walker city, Michigan
- 3119. Washington township, Michigan
- 3120. Wayne city, Michigan
- 3121. Wixom city, Michigan
- 3122. Woodhaven city, Michigan
- 3123. Wyandotte city, Michigan
- 3124. Ypsilanti city, Michigan
- 3125. Zeeland charter township, Michigan
- 3126. Andover city, Minnesota \*
- 3127. Anoka County, Minnesota \*
- 3128. Apple Valley city, Minnesota \*
- 3129. Becker County, Minnesota \*
- 3130. Beltrami County, Minnesota \*
- 3131. Benton County, Minnesota \*
- 3132. Blaine city, Minnesota \*
- 3133. Bloomington city, Minnesota \*
- 3134. Blue Earth County, Minnesota \*
- 3135. Brooklyn Center city, Minnesota \*
- 3136. Brooklyn Park city, Minnesota \*
- 3137. Burnsville city, Minnesota \*
- 3138. Carlton County, Minnesota \*
- 3139. Carver County, Minnesota \*
- 3140. Chisago County, Minnesota \*
- 3141. Clay County, Minnesota \*
- 3142. Coon Rapids city, Minnesota \*
- 3143. Cottage Grove city, Minnesota \*
- 3144. Crow Wing County, Minnesota \*
- 3145. Dakota County, Minnesota \*
- 3146. Douglas County, Minnesota \*
- 3147. Duluth city, Minnesota \*
- 3148. Eagan city, Minnesota \*
- 3149. Eden Prairie city, Minnesota \*
- 3150. Edina city, Minnesota \*
- 3151. Freeborn County, Minnesota \*
- 3152. Goodhue County, Minnesota \*
- 3153. Hennepin County, Minnesota \*
- 3154. Inver Grove Heights city, Minnesota \*
- 3155. Isanti County, Minnesota \*
- 3156. Itasca County, Minnesota \*
- 3157. Kandiyohi County, Minnesota \*
- 3158. Lakeville city, Minnesota \*
- 3159. Mankato city, Minnesota \*
- 3160. Maple Grove city, Minnesota \*
- 3161. Maplewood city, Minnesota \*
- 3162. McLeod County, Minnesota \*
- 3163. Minneapolis city, Minnesota \*
- 3164. Minnetonka city, Minnesota \*
- 3165. Moorhead city, Minnesota \*
- 3166. Morrison County, Minnesota \*
- 3167. Mower County, Minnesota \*
- 3168. Nicollet County, Minnesota \*
- 3169. Olmsted County, Minnesota \*
- 3170. Otter Tail County, Minnesota \*
- 3171. Plymouth city, Minnesota \*
- 3172. Polk County, Minnesota \*
- 3173. Ramsey County, Minnesota \*
- 3174. Rice County, Minnesota \*
- 3175. Richfield city, Minnesota \*
- 3176. Rochester city, Minnesota \*
- 3177. Roseville city, Minnesota \*
- 3178. Savage city, Minnesota \*
- 3179. Scott County, Minnesota \*
- 3180. Shakopee city, Minnesota \*
- 3181. Sherburne County, Minnesota \*
- 3182. St. Cloud city, Minnesota \*
- 3183. St. Louis County, Minnesota \*
- 3184. St. Louis Park city, Minnesota \*
- 3185. St. Paul city, Minnesota \*
- 3186. Stearns County, Minnesota \*
- 3187. Steele County, Minnesota \*
- 3188. Washington County, Minnesota \*
- 3189. Winona County, Minnesota \*
- 3190. Woodbury city, Minnesota \*
- 3191. Wright County, Minnesota \*
- 3192. Aitkin County, Minnesota
- 3193. Albert Lea city, Minnesota
- 3194. Alexandria city, Minnesota
- 3195. Anoka city, Minnesota
- 3196. Arden Hills city, Minnesota
- 3197. Austin city, Minnesota
- 3198. Bemidji city, Minnesota
- 3199. Big Lake city, Minnesota
- 3200. Brainerd city, Minnesota
- 3201. Brown County, Minnesota
- 3202. Buffalo city, Minnesota
- 3203. Cass County, Minnesota
- 3204. Champlin city, Minnesota
- 3205. Chanhassen city, Minnesota
- 3206. Chaska city, Minnesota

- 3207. Chippewa County, Minnesota
- 3208. Cloquet city, Minnesota
- 3209. Columbia Heights city, Minnesota
- 3210. Cottonwood County, Minnesota
- 3211. Crystal city, Minnesota
- 3212. Dodge County, Minnesota
- 3213. East Bethel city, Minnesota
- 3214. Elk River city, Minnesota
- 3215. Fairmont city, Minnesota
- 3216. Faribault city, Minnesota
- 3217. Faribault County, Minnesota
- 3218. Farmington city, Minnesota
- 3219. Fergus Falls city, Minnesota
- 3220. Fillmore County, Minnesota
- 3221. Forest Lake city, Minnesota
- 3222. Fridley city, Minnesota
- 3223. Golden Valley city, Minnesota
- 3224. Grand Rapids city, Minnesota
- 3225. Ham Lake city, Minnesota
- 3226. Hastings city, Minnesota
- 3227. Hibbing city, Minnesota
- 3228. Hopkins city, Minnesota
- 3229. Houston County, Minnesota
- 3230. Hubbard County, Minnesota
- 3231. Hugo city, Minnesota
- 3232. Hutchinson city, Minnesota
- 3233. Kanabec County, Minnesota
- 3234. Koochiching County, Minnesota
- 3235. Lake County, Minnesota
- 3236. Le Sueur County, Minnesota
- 3237. Lino Lakes city, Minnesota
- 3238. Little Canada city, Minnesota
- 3239. Lyon County, Minnesota
- 3240. Marshall city, Minnesota
- 3241. Martin County, Minnesota
- 3242. Meeker County, Minnesota
- 3243. Mendota Heights city, Minnesota
- 3244. Mille Lacs County, Minnesota
- 3245. Monticello city, Minnesota
- 3246. Mounds View city, Minnesota
- 3247. New Brighton city, Minnesota
- 3248. New Hope city, Minnesota
- 3249. New Ulm city, Minnesota
- 3250. Nobles County, Minnesota
- 3251. North Branch city, Minnesota
- 3252. North Mankato city, Minnesota
- 3253. North St. Paul city, Minnesota
- 3254. Northfield city, Minnesota
- 3255. Oakdale city, Minnesota
- 3256. Otsego city, Minnesota
- 3257. Owatonna city, Minnesota
- 3258. Pennington County, Minnesota
- 3259. Pine County, Minnesota
- 3260. Pope County, Minnesota
- 3261. Prior Lake city, Minnesota
- 3262. Ramsey city, Minnesota
- 3263. Red Wing city, Minnesota
- 3264. Redwood County, Minnesota
- 3265. Renville County, Minnesota
- 3266. Robbinsdale city, Minnesota
- 3267. Rogers city, Minnesota
- 3268. Roseau County, Minnesota
- 3269. Rosemount city, Minnesota
- 3270. Sartell city, Minnesota
- 3271. Sauk Rapids city, Minnesota
- 3272. Shoreview city, Minnesota
- 3273. Sibley County, Minnesota
- 3274. South St. Paul city, Minnesota
- 3275. St. Michael city, Minnesota
- 3276. St. Peter city, Minnesota
- 3277. Stillwater city, Minnesota
- 3278. Todd County, Minnesota
- 3279. Vadnais Heights city, Minnesota
- 3280. Victoria city, Minnesota
- 3281. Wabasha County, Minnesota
- 3282. Waconia city, Minnesota
- 3283. Wadena County, Minnesota
- 3284. Waseca County, Minnesota
- 3285. Watonwan County, Minnesota
- 3286. West St. Paul city, Minnesota
- 3287. White Bear Lake city, Minnesota
- 3288. White Bear township, Minnesota
- 3289. Willmar city, Minnesota
- 3290. Winona city, Minnesota
- 3291. Worthington city, Minnesota
- 3292. Adams County, Mississippi \*
- 3293. Alcorn County, Mississippi \*
- 3294. Biloxi city, Mississippi \*
- 3295. Bolivar County, Mississippi \*
- 3296. DeSoto County, Mississippi \*
- 3297. Forrest County, Mississippi \*
- 3298. Gulfport city, Mississippi \*
- 3299. Hancock County, Mississippi \*
- 3300. Harrison County, Mississippi \*
- 3301. Hattiesburg city, Mississippi \*
- 3302. Hinds County, Mississippi \*
- 3303. Jackson city, Mississippi \*
- 3304. Jackson County, Mississippi \*
- 3305. Jones County, Mississippi \*
- 3306. Lafayette County, Mississippi \*
- 3307. Lamar County, Mississippi \*
- 3308. Lauderdale County, Mississippi \*
- 3309. Lee County, Mississippi \*
- 3310. Lincoln County, Mississippi \*
- 3311. Lowndes County, Mississippi \*
- 3312. Madison County, Mississippi \*
- 3313. Marshall County, Mississippi \*
- 3314. Meridian city, Mississippi \*
- 3315. Monroe County, Mississippi \*
- 3316. Oktibbeha County, Mississippi \*
- 3317. Olive Branch city, Mississippi \*
- 3318. Panola County, Mississippi \*

- 3319. Pearl River County, Mississippi \*
- 3320. Pike County, Mississippi \*
- 3321. Pontotoc County, Mississippi \*
- 3322. Rankin County, Mississippi \*
- 3323. Southaven city, Mississippi \*
- 3324. Tupelo city, Mississippi \*
- 3325. Warren County, Mississippi \*
- 3326. Washington County, Mississippi \*
- 3327. Amite County, Mississippi
- 3328. Attala County, Mississippi
- 3329. Bay St. Louis city, Mississippi
- 3330. Brandon city, Mississippi
- 3331. Brookhaven city, Mississippi
- 3332. Byram city, Mississippi
- 3333. Calhoun County, Mississippi
- 3334. Canton city, Mississippi
- 3335. Chickasaw County, Mississippi
- 3336. Clarke County, Mississippi
- 3337. Clarksdale city, Mississippi
- 3338. Clay County, Mississippi
- 3339. Cleveland city, Mississippi
- 3340. Clinton city, Mississippi
- 3341. Coahoma County, Mississippi
- 3342. Columbus city, Mississippi
- 3343. Copiah County, Mississippi
- 3344. Corinth city, Mississippi
- 3345. Covington County, Mississippi
- 3346. D'Iberville city, Mississippi
- 3347. Gautier city, Mississippi
- 3348. George County, Mississippi
- 3349. Greene County, Mississippi
- 3350. Greenville city, Mississippi
- 3351. Greenwood city, Mississippi
- 3352. Grenada city, Mississippi
- 3353. Grenada County, Mississippi
- 3354. Hernando city, Mississippi
- 3355. Holmes County, Mississippi
- 3356. Horn Lake city, Mississippi
- 3357. Itawamba County, Mississippi
- 3358. Jasper County, Mississippi
- 3359. Jefferson Davis County, Mississippi
- 3360. Laurel city, Mississippi
- 3361. Lawrence County, Mississippi
- 3362. Leake County, Mississippi
- 3363. Leflore County, Mississippi
- 3364. Long Beach city, Mississippi
- 3365. Madison city, Mississippi
- 3366. Marion County, Mississippi
- 3367. McComb city, Mississippi
- 3368. Moss Point city, Mississippi
- 3369. Natchez city, Mississippi
- 3370. Neshoba County, Mississippi
- 3371. Newton County, Mississippi
- 3372. Noxubee County, Mississippi
- 3373. Ocean Springs city, Mississippi
- 3374. Oxford city, Mississippi
- 3375. Pascagoula city, Mississippi
- 3376. Pearl city, Mississippi
- 3377. Perry County, Mississippi
- 3378. Petal city, Mississippi
- 3379. Picayune city, Mississippi
- 3380. Prentiss County, Mississippi
- 3381. Ridgeland city, Mississippi
- 3382. Scott County, Mississippi
- 3383. Simpson County, Mississippi
- 3384. Smith County, Mississippi
- 3385. Starkville city, Mississippi
- 3386. Stone County, Mississippi
- 3387. Sunflower County, Mississippi
- 3388. Tallahatchie County, Mississippi
- 3389. Tate County, Mississippi
- 3390. Tippah County, Mississippi
- 3391. Tishomingo County, Mississippi
- 3392. Union County, Mississippi
- 3393. Vicksburg city, Mississippi
- 3394. Walthall County, Mississippi
- 3395. Wayne County, Mississippi
- 3396. West Point city, Mississippi
- 3397. Winston County, Mississippi
- 3398. Yalobusha County, Mississippi
- 3399. Yazoo City city, Mississippi
- 3400. Yazoo County, Mississippi
- 3401. Ballwin city, Missouri \*
- 3402. Barry County, Missouri \*
- 3403. Blue Springs city, Missouri \*
- 3404. Boone County, Missouri \*
- 3405. Buchanan County, Missouri \*
- 3406. Butler County, Missouri \*
- 3407. Callaway County, Missouri \*
- 3408. Camden County, Missouri \*
- 3409. Cape Girardeau city, Missouri \*
- 3410. Cape Girardeau County, Missouri \*
- 3411. Cass County, Missouri \*
- 3412. Chesterfield city, Missouri \*
- 3413. Christian County, Missouri \*
- 3414. Clay County, Missouri \*
- 3415. Cole County, Missouri \*
- 3416. Columbia city, Missouri \*
- 3417. Florissant city, Missouri \*
- 3418. Franklin County, Missouri \*
- 3419. Greene County, Missouri \*
- 3420. Howell County, Missouri \*
- 3421. Independence city, Missouri \*
- 3422. Jackson County, Missouri \*
- 3423. Jasper County, Missouri \*
- 3424. Jefferson City city, Missouri \*
- 3425. Jefferson County, Missouri \*
- 3426. Johnson County, Missouri \*
- 3427. Joplin city, Missouri \*
- 3428. Kansas City city, Missouri \*
- 3429. Laclede County, Missouri \*
- 3430. Lafayette County, Missouri \*

3431. Lawrence County, Missouri \*
3432. Lee's Summit city, Missouri \*
3433. Liberty city, Missouri \*
3434. Lincoln County, Missouri \*
3435. Newton County, Missouri \*
3436. O'Fallon city, Missouri \*
3437. Pettis County, Missouri \*
3438. Phelps County, Missouri \*
3439. Platte County, Missouri \*
3440. Polk County, Missouri \*
3441. Pulaski County, Missouri \*
3442. Scott County, Missouri \*
3443. Springfield city, Missouri \*
3444. St. Charles city, Missouri \*
3445. St. Charles County, Missouri \*
3446. St. Francois County, Missouri \*
3447. St. Joseph city, Missouri \*
3448. St. Louis city, Missouri \*
3449. St. Louis County, Missouri \*
3450. St. Peters city, Missouri \*
3451. Stone County, Missouri \*
3452. Taney County, Missouri \*
3453. University City city, Missouri \*
3454. Warren County, Missouri \*
3455. Webster County, Missouri \*
3456. Wentzville city, Missouri \*
3457. Wildwood city, Missouri \*
3458. Adair County, Missouri
3459. Andrew County, Missouri
3460. Arnold city, Missouri
3461. Audrain County, Missouri
3462. Barton County, Missouri
3463. Bates County, Missouri
3464. Bellefontaine Neighbors city, Missouri
3465. Belton city, Missouri
3466. Benton County, Missouri
3467. Bolivar city, Missouri
3468. Bollinger County, Missouri
3469. Branson city, Missouri
3470. Bridgeton city, Missouri
3471. Carthage city, Missouri
3472. Cedar County, Missouri
3473. Clayton city, Missouri
3474. Clinton County, Missouri
3475. Cooper County, Missouri
3476. Crawford County, Missouri
3477. Crestwood city, Missouri
3478. Creve Coeur city, Missouri
3479. Dallas County, Missouri
3480. Dardenne Prairie city, Missouri
3481. DeKalb County, Missouri
3482. Dent County, Missouri
3483. Douglas County, Missouri
3484. Dunklin County, Missouri
3485. Eureka city, Missouri
3486. Excelsior Springs city, Missouri
3487. Farmington city, Missouri
3488. Ferguson city, Missouri
3489. Festus city, Missouri
3490. Fulton city, Missouri
3491. Gasconade County, Missouri
3492. Gladstone city, Missouri
3493. Grain Valley city, Missouri
3494. Grandview city, Missouri
3495. Hannibal city, Missouri
3496. Harrisonville city, Missouri
3497. Hazelwood city, Missouri
3498. Henry County, Missouri
3499. Howard County, Missouri
3500. Independence township, Missouri
3501. Iron County, Missouri
3502. Jackson city, Missouri
3503. Jennings city, Missouri
3504. Kearney city, Missouri
3505. Kennett city, Missouri
3506. Kirksville city, Missouri
3507. Kirkwood city, Missouri
3508. Lake St. Louis city, Missouri
3509. Lebanon city, Missouri
3510. Liberty township, Missouri
3511. Linn County, Missouri
3512. Livingston County, Missouri
3513. Macon County, Missouri
3514. Madison County, Missouri
3515. Manchester city, Missouri
3516. Marion County, Missouri
3517. Marshall city, Missouri
3518. Maryland Heights city, Missouri
3519. Maryville city, Missouri
3520. McDonald County, Missouri
3521. Mexico city, Missouri
3522. Miller County, Missouri
3523. Mississippi County, Missouri
3524. Moberly city, Missouri
3525. Moniteau County, Missouri
3526. Montgomery County, Missouri
3527. Morgan County, Missouri
3528. Neosho city, Missouri
3529. New Madrid County, Missouri
3530. Nixa city, Missouri
3531. Nodaway County, Missouri
3532. Oregon County, Missouri
3533. Osage County, Missouri
3534. Overland city, Missouri
3535. Ozark city, Missouri
3536. Pemiscot County, Missouri
3537. Perry County, Missouri
3538. Pike County, Missouri
3539. Polk township, Missouri
3540. Poplar Bluff city, Missouri
3541. Ralls County, Missouri
3542. Randolph County, Missouri

- 3543. Ray County, Missouri
- 3544. Raymore city, Missouri
- 3545. Raytown city, Missouri
- 3546. Republic city, Missouri
- 3547. Ripley County, Missouri
- 3548. Rolla city, Missouri
- 3549. Saline County, Missouri
- 3550. Sedalia city, Missouri
- 3551. Sikeston city, Missouri
- 3552. Smithville city, Missouri
- 3553. St. Ann city, Missouri
- 3554. Ste. Genevieve County, Missouri
- 3555. Stoddard County, Missouri
- 3556. Texas County, Missouri
- 3557. Town and Country city, Missouri
- 3558. Troy city, Missouri
- 3559. Union city, Missouri
- 3560. Vernon County, Missouri
- 3561. Warrensburg city, Missouri
- 3562. Washington city, Missouri
- 3563. Washington County, Missouri
- 3564. Wayne County, Missouri
- 3565. Webb City city, Missouri
- 3566. Webster Groves city, Missouri
- 3567. West Plains city, Missouri
- 3568. Wright County, Missouri
- 3569. Billings city, Montana \*
- 3570. Bozeman city, Montana \*
- 3571. Butte-Silver Bow, Montana \*
- 3572. Cascade County, Montana \*
- 3573. Flathead County, Montana \*
- 3574. Gallatin County, Montana \*
- 3575. Great Falls city, Montana \*
- 3576. Helena city, Montana \*
- 3577. Lake County, Montana \*
- 3578. Lewis and Clark County, Montana \*
- 3579. Missoula city, Montana \*
- 3580. Missoula County, Montana \*
- 3581. Ravalli County, Montana \*
- 3582. Yellowstone County, Montana \*
- 3583. Big Horn County, Montana
- 3584. Carbon County, Montana
- 3585. Custer County, Montana
- 3586. Fergus County, Montana
- 3587. Glacier County, Montana
- 3588. Hill County, Montana
- 3589. Jefferson County, Montana
- 3590. Kalispell city, Montana
- 3591. Lincoln County, Montana
- 3592. Park County, Montana
- 3593. Richland County, Montana
- 3594. Roosevelt County, Montana
- 3595. Sanders County, Montana
- 3596. Adams County, Nebraska \*
- 3597. Bellevue city, Nebraska \*
- 3598. Buffalo County, Nebraska \*
- 3599. Dodge County, Nebraska \*
- 3600. Douglas County, Nebraska \*
- 3601. Grand Island city, Nebraska \*
- 3602. Hall County, Nebraska \*
- 3603. Kearney city, Nebraska \*
- 3604. Lancaster County, Nebraska \*
- 3605. Lincoln city, Nebraska \*
- 3606. Lincoln County, Nebraska \*
- 3607. Madison County, Nebraska \*
- 3608. Omaha city, Nebraska \*
- 3609. Platte County, Nebraska \*
- 3610. Sarpy County, Nebraska \*
- 3611. Scotts Bluff County, Nebraska \*
- 3612. Beatrice city, Nebraska
- 3613. Box Butte County, Nebraska
- 3614. Cass County, Nebraska
- 3615. Colfax County, Nebraska
- 3616. Columbus city, Nebraska
- 3617. Custer County, Nebraska
- 3618. Dakota County, Nebraska
- 3619. Dawson County, Nebraska
- 3620. Fremont city, Nebraska
- 3621. Gage County, Nebraska
- 3622. Hastings city, Nebraska
- 3623. Holt County, Nebraska
- 3624. La Vista city, Nebraska
- 3625. Lexington city, Nebraska
- 3626. Norfolk city, Nebraska
- 3627. North Platte city, Nebraska
- 3628. Otoe County, Nebraska
- 3629. Papillion city, Nebraska
- 3630. Red Willow County, Nebraska
- 3631. Saline County, Nebraska
- 3632. Saunders County, Nebraska
- 3633. Scottsbluff city, Nebraska
- 3634. Seward County, Nebraska
- 3635. South Sioux City city, Nebraska
- 3636. Washington County, Nebraska
- 3637. York County, Nebraska
- 3638. Carson City, Nevada \*
- 3639. Clark County, Nevada \*
- 3640. Douglas County, Nevada \*
- 3641. Elko County, Nevada \*
- 3642. Henderson city, Nevada \*
- 3643. Las Vegas city, Nevada \*
- 3644. Lyon County, Nevada \*
- 3645. North Las Vegas city, Nevada \*
- 3646. Nye County, Nevada \*
- 3647. Reno city, Nevada \*
- 3648. Sparks city, Nevada \*
- 3649. Washoe County, Nevada \*
- 3650. Boulder City city, Nevada
- 3651. Churchill County, Nevada
- 3652. Elko city, Nevada
- 3653. Fernley city, Nevada
- 3654. Humboldt County, Nevada

3655. Mesquite city, Nevada
3656. Belknap County, New Hampshire \*
3657. Carroll County, New Hampshire \*
3658. Cheshire County, New Hampshire \*
3659. Concord city, New Hampshire \*
3660. Coos County, New Hampshire \*
3661. Derry town, New Hampshire \*
3662. Dover city, New Hampshire \*
3663. Grafton County, New Hampshire \*
3664. Hillsborough County, New Hampshire \*
3665. Manchester city, New Hampshire \*
3666. Merrimack County, New Hampshire \*
3667. Nashua city, New Hampshire \*
3668. Rochester city, New Hampshire \*
3669. Rockingham County, New Hampshire \*
3670. Strafford County, New Hampshire \*
3671. Sullivan County, New Hampshire \*
3672. Amherst town, New Hampshire
3673. Bedford town, New Hampshire
3674. Berlin city, New Hampshire
3675. Claremont city, New Hampshire
3676. Conway town, New Hampshire
3677. Durham town, New Hampshire
3678. Exeter town, New Hampshire
3679. Goffstown town, New Hampshire
3680. Hampton town, New Hampshire
3681. Hanover town, New Hampshire
3682. Hooksett town, New Hampshire
3683. Hudson town, New Hampshire
3684. Keene city, New Hampshire
3685. Laconia city, New Hampshire
3686. Lebanon city, New Hampshire
3687. Londonderry town, New Hampshire
3688. Merrimack town, New Hampshire
3689. Milford town, New Hampshire
3690. Pelham town, New Hampshire
3691. Portsmouth city, New Hampshire
3692. Raymond town, New Hampshire
3693. Salem town, New Hampshire
3694. Somersworth city, New Hampshire
3695. Windham town, New Hampshire
3696. Atlantic City city, New Jersey \*
3697. Atlantic County, New Jersey \*
3698. Bayonne city, New Jersey \*
3699. Belleville township, New Jersey \*
3700. Bergen County, New Jersey \*
3701. Berkeley township, New Jersey \*
3702. Bloomfield township, New Jersey \*
3703. Brick township, New Jersey \*
3704. Bridgewater township, New Jersey \*
3705. Burlington County, New Jersey \*
3706. Camden city, New Jersey \*
3707. Camden County, New Jersey \*
3708. Cape May County, New Jersey \*
3709. Cherry Hill township, New Jersey \*
3710. City of Orange township, New Jersey \*
3711. Clifton city, New Jersey \*
3712. Cumberland County, New Jersey \*
3713. Deptford township, New Jersey \*
3714. East Brunswick township, New Jersey \*
3715. East Orange city, New Jersey \*
3716. Edison township, New Jersey \*
3717. Egg Harbor township, New Jersey \*
3718. Elizabeth city, New Jersey \*
3719. Essex County, New Jersey \*
3720. Evesham township, New Jersey \*
3721. Ewing township, New Jersey \*
3722. Fair Lawn borough, New Jersey \*
3723. Fort Lee borough, New Jersey \*
3724. Franklin township, New Jersey \*
3725. Freehold township, New Jersey \*
3726. Galloway township, New Jersey \*
3727. Garfield city, New Jersey \*
3728. Gloucester County, New Jersey \*
3729. Gloucester township, New Jersey \*
3730. Hackensack city, New Jersey \*
3731. Hamilton township, New Jersey \*
3732. Hillsborough township, New Jersey \*
3733. Hoboken city, New Jersey \*
3734. Howell township, New Jersey \*
3735. Hudson County, New Jersey \*
3736. Hunterdon County, New Jersey \*
3737. Irvington township, New Jersey \*
3738. Jackson township, New Jersey \*
3739. Jersey City city, New Jersey \*
3740. Kearny town, New Jersey \*
3741. Lakewood township, New Jersey \*
3742. Lawrence township, New Jersey \*
3743. Linden city, New Jersey \*
3744. Livingston township, New Jersey \*
3745. Long Branch city, New Jersey \*
3746. Manalapan township, New Jersey \*
3747. Manchester township, New Jersey \*
3748. Marlboro township, New Jersey \*
3749. Mercer County, New Jersey \*
3750. Middlesex County, New Jersey \*
3751. Middletown township, New Jersey \*
3752. Monmouth County, New Jersey \*
3753. Monroe township, New Jersey \*
3754. Monroe township, New Jersey \*
3755. Montclair township, New Jersey \*
3756. Morris County, New Jersey \*
3757. Mount Laurel township, New Jersey \*
3758. New Brunswick city, New Jersey \*
3759. Newark city, New Jersey \*
3760. North Bergen township, New Jersey \*
3761. North Brunswick township, New Jersey \*
3762. Ocean County, New Jersey \*
3763. Old Bridge township, New Jersey \*
3764. Parsippany-Troy Hills township, New Jersey \*
3765. Passaic city, New Jersey \*

3766.	Passaic County, New Jersey *	3822.	Eatontown borough, New Jersey
3767.	Paterson city, New Jersey *	3823.	Edgewater borough, New Jersey
3768.	Pennsauken township, New Jersey *	3824.	Elmwood Park borough, New Jersey
3769.	Perth Amboy city, New Jersey *	3825.	Englewood city, New Jersey
3770.	Piscataway township, New Jersey *	3826.	Fairview borough, New Jersey
3771.	Plainfield city, New Jersey *	3827.	Florence township, New Jersey
3772.	Princeton, New Jersey *	3828.	Florham Park borough, New Jersey
3773.	Salem County, New Jersey *	3829.	Franklin Lakes borough, New Jersey
3774.	Sayreville borough, New Jersey *	3830.	Franklin township, New Jersey
3775.	Somerset County, New Jersey *	3831.	Freehold borough, New Jersey
3776.	South Brunswick township, New Jersey *	3832.	Glassboro borough, New Jersey
3777.	Sussex County, New Jersey *	3833.	Glen Rock borough, New Jersey
3778.	Teaneck township, New Jersey *	3834.	Gloucester City city, New Jersey
3779.	Toms River township, New Jersey *	3835.	Guttenberg town, New Jersey
3780.	Trenton city, New Jersey *	3836.	Haddon township, New Jersey
3781.	Union City city, New Jersey *	3837.	Haddonfield borough, New Jersey
3782.	Union County, New Jersey *	3838.	Hamilton township, New Jersey
3783.	Union township, New Jersey *	3839.	Hammonton town, New Jersey
3784.	Vineland city, New Jersey *	3840.	Hanover township, New Jersey
3785.	Warren County, New Jersey *	3841.	Harrison town, New Jersey
3786.	Washington township, New Jersey *	3842.	Harrison township, New Jersey
3787.	Wayne township, New Jersey *	3843.	Hasbrouck Heights borough, New Jersey
3788.	West New York town, New Jersey *	3844.	Hawthorne borough, New Jersey
3789.	West Orange township, New Jersey *	3845.	Hazlet township, New Jersey
3790.	Willingboro township, New Jersey *	3846.	Highland Park borough, New Jersey
3791.	Winslow township, New Jersey *	3847.	Hillsdale borough, New Jersey
3792.	Woodbridge township, New Jersey *	3848.	Hillside township, New Jersey
3793.	Aberdeen township, New Jersey	3849.	Holmdel township, New Jersey
3794.	Asbury Park city, New Jersey	3850.	Hopatcong borough, New Jersey
3795.	Barneget township, New Jersey	3851.	Hopewell township, New Jersey
3796.	Beachwood borough, New Jersey	3852.	Jefferson township, New Jersey
3797.	Bellmawr borough, New Jersey	3853.	Lacey township, New Jersey
3798.	Bergenfield borough, New Jersey	3854.	Lincoln Park borough, New Jersey
3799.	Berkeley Heights township, New Jersey	3855.	Lindenwold borough, New Jersey
3800.	Bernards township, New Jersey	3856.	Little Egg Harbor township, New Jersey
3801.	Bordentown township, New Jersey	3857.	Little Falls township, New Jersey
3802.	Bound Brook borough, New Jersey	3858.	Little Ferry borough, New Jersey
3803.	Branchburg township, New Jersey	3859.	Lodi borough, New Jersey
3804.	Bridgeton city, New Jersey	3860.	Lower township, New Jersey
3805.	Burlington township, New Jersey	3861.	Lumberton township, New Jersey
3806.	Carteret borough, New Jersey	3862.	Lyndhurst township, New Jersey
3807.	Cedar Grove township, New Jersey	3863.	Madison borough, New Jersey
3808.	Chatham township, New Jersey	3864.	Mahwah township, New Jersey
3809.	Cinnaminson township, New Jersey	3865.	Mantua township, New Jersey
3810.	Clark township, New Jersey	3866.	Manville borough, New Jersey
3811.	Cliffside Park borough, New Jersey	3867.	Maple Shade township, New Jersey
3812.	Clinton township, New Jersey	3868.	Maplewood township, New Jersey
3813.	Collingswood borough, New Jersey	3869.	Medford township, New Jersey
3814.	Cranford township, New Jersey	3870.	Metuchen borough, New Jersey
3815.	Delran township, New Jersey	3871.	Middle township, New Jersey
3816.	Denville township, New Jersey	3872.	Middlesex borough, New Jersey
3817.	Dover town, New Jersey	3873.	Millburn township, New Jersey
3818.	Dumont borough, New Jersey	3874.	Millstone township, New Jersey
3819.	East Greenwich township, New Jersey	3875.	Millville city, New Jersey
3820.	East Hanover township, New Jersey	3876.	Montgomery township, New Jersey
3821.	East Windsor township, New Jersey	3877.	Montville township, New Jersey



3878. Moorestown township, New Jersey  
3879. Morris township, New Jersey  
3880. Morristown town, New Jersey  
3881. Mount Olive township, New Jersey  
3882. Neptune township, New Jersey  
3883. New Milford borough, New Jersey  
3884. New Providence borough, New Jersey  
3885. North Arlington borough, New Jersey  
3886. North Plainfield borough, New Jersey  
3887. Nutley township, New Jersey  
3888. Oakland borough, New Jersey  
3889. Ocean City city, New Jersey  
3890. Ocean township, New Jersey  
3891. Palisades Park borough, New Jersey  
3892. Paramus borough, New Jersey  
3893. Pemberton township, New Jersey  
3894. Pennsville township, New Jersey  
3895. Pequannock township, New Jersey  
3896. Phillipsburg town, New Jersey  
3897. Pine Hill borough, New Jersey  
3898. Plainsboro township, New Jersey  
3899. Pleasantville city, New Jersey  
3900. Point Pleasant borough, New Jersey  
3901. Pompton Lakes borough, New Jersey  
3902. Rahway city, New Jersey  
3903. Ramsey borough, New Jersey  
3904. Randolph township, New Jersey  
3905. Raritan township, New Jersey  
3906. Readington township, New Jersey  
3907. Red Bank borough, New Jersey  
3908. Ridgefield borough, New Jersey  
3909. Ridgefield Park village, New Jersey  
3910. Ridgewood village, New Jersey  
3911. Ringwood borough, New Jersey  
3912. River Edge borough, New Jersey  
3913. Robbinsville township, New Jersey  
3914. Rockaway township, New Jersey  
3915. Roselle borough, New Jersey  
3916. Roselle Park borough, New Jersey  
3917. Roxbury township, New Jersey  
3918. Rutherford borough, New Jersey  
3919. Saddle Brook township, New Jersey  
3920. Scotch Plains township, New Jersey  
3921. Secaucus town, New Jersey  
3922. Somers Point city, New Jersey  
3923. Somerville borough, New Jersey  
3924. South Orange Village township, New Jersey  
3925. South Plainfield borough, New Jersey  
3926. South River borough, New Jersey  
3927. Southampton township, New Jersey  
3928. Sparta township, New Jersey  
3929. Springfield township, New Jersey  
3930. Stafford township, New Jersey  
3931. Summit city, New Jersey  
3932. Tenafly borough, New Jersey  
3933. Tinton Falls borough, New Jersey  
3934. Totowa borough, New Jersey  
3935. Upper township, New Jersey  
3936. Vernon township, New Jersey  
3937. Verona township, New Jersey  
3938. Voorhees township, New Jersey  
3939. Waldwick borough, New Jersey  
3940. Wall township, New Jersey  
3941. Wallington borough, New Jersey  
3942. Wanaque borough, New Jersey  
3943. Wantage township, New Jersey  
3944. Warren township, New Jersey  
3945. Washington township, New Jersey  
3946. Waterford township, New Jersey  
3947. Weehawken township, New Jersey  
3948. West Caldwell township, New Jersey  
3949. West Deptford township, New Jersey  
3950. West Milford township, New Jersey  
3951. West Windsor township, New Jersey  
3952. Westfield town, New Jersey  
3953. Westwood borough, New Jersey  
3954. Woodland Park borough, New Jersey  
3955. Woolwich township, New Jersey  
3956. Wyckoff township, New Jersey  
3957. Alamogordo city, New Mexico \*  
3958. Albuquerque city, New Mexico \*  
3959. Bernalillo County, New Mexico \*  
3960. Chaves County, New Mexico \*  
3961. Clovis city, New Mexico \*  
3962. Curry County, New Mexico \*  
3963. Doña Ana County, New Mexico \*  
3964. Eddy County, New Mexico \*  
3965. Farmington city, New Mexico \*  
3966. Hobbs city, New Mexico \*  
3967. Las Cruces city, New Mexico \*  
3968. Lea County, New Mexico \*  
3969. McKinley County, New Mexico \*  
3970. Otero County, New Mexico \*  
3971. Rio Arriba County, New Mexico \*  
3972. Rio Rancho city, New Mexico \*  
3973. Roswell city, New Mexico \*  
3974. San Juan County, New Mexico \*  
3975. Sandoval County, New Mexico \*  
3976. Santa Fe city, New Mexico \*  
3977. Santa Fe County, New Mexico \*  
3978. Taos County, New Mexico \*  
3979. Valencia County, New Mexico \*  
3980. Artesia city, New Mexico  
3981. Bernalillo town, New Mexico  
3982. Carlsbad city, New Mexico  
3983. Cibola County, New Mexico  
3984. Colfax County, New Mexico  
3985. Deming city, New Mexico  
3986. Española city, New Mexico  
3987. Gallup city, New Mexico  
3988. Grant County, New Mexico  
3989. Las Vegas city, New Mexico

3990. Lincoln County, New Mexico  
3991. Los Alamos County, New Mexico  
3992. Los Lunas village, New Mexico  
3993. Lovington city, New Mexico  
3994. Luna County, New Mexico  
3995. Portales city, New Mexico  
3996. Roosevelt County, New Mexico  
3997. San Miguel County, New Mexico  
3998. Sierra County, New Mexico  
3999. Socorro County, New Mexico  
4000. Sunland Park city, New Mexico  
4001. Torrance County, New Mexico  
4002. Albany city, New York \*  
4003. Albany County, New York \*  
4004. Allegany County, New York \*  
4005. Amherst town, New York \*  
4006. Babylon town, New York \*  
4007. Bethlehem town, New York \*  
4008. Binghamton city, New York \*  
4009. Brighton town, New York \*  
4010. Brookhaven town, New York \*  
4011. Broome County, New York \*  
4012. Buffalo city, New York \*  
4013. Carmel town, New York \*  
4014. Cattaraugus County, New York \*  
4015. Cayuga County, New York \*  
4016. Chautauqua County, New York \*  
4017. Cheektowaga town, New York \*  
4018. Chemung County, New York \*  
4019. Chenango County, New York \*  
4020. Cicero town, New York \*  
4021. Clarence town, New York \*  
4022. Clarkstown town, New York \*  
4023. Clay town, New York \*  
4024. Clifton Park town, New York \*  
4025. Clinton County, New York \*  
4026. Colonie town, New York \*  
4027. Columbia County, New York \*  
4028. Cortland County, New York \*  
4029. Cortlandt town, New York \*  
4030. Delaware County, New York \*  
4031. Dutchess County, New York \*  
4032. Eastchester town, New York \*  
4033. Erie County, New York \*  
4034. Essex County, New York \*  
4035. Franklin County, New York \*  
4036. Freeport village, New York \*  
4037. Fulton County, New York \*  
4038. Genesee County, New York \*  
4039. Greece town, New York \*  
4040. Greenburgh town, New York \*  
4041. Greene County, New York \*  
4042. Guilderland town, New York \*  
4043. Hamburg town, New York \*  
4044. Haverstraw town, New York \*  
4045. Hempstead town, New York \*  
4046. Hempstead village, New York \*  
4047. Henrietta town, New York \*  
4048. Herkimer County, New York \*  
4049. Huntington town, New York \*  
4050. Irondequoit town, New York \*  
4051. Islip town, New York \*  
4052. Ithaca city, New York \*  
4053. Jefferson County, New York \*  
4054. Lancaster town, New York \*  
4055. Livingston County, New York \*  
4056. Long Beach city, New York \*  
4057. Madison County, New York \*  
4058. Manlius town, New York \*  
4059. Monroe County, New York \*  
4060. Montgomery County, New York \*  
4061. Mount Pleasant town, New York \*  
4062. Mount Vernon city, New York \*  
4063. Nassau County, New York \*  
4064. New Rochelle city, New York \*  
4065. New York city / Bronx County / Kings County / New York County / Queens County / Richmond County, New York \*  
4066. Newburgh town, New York \*  
4067. Niagara County, New York \*  
4068. Niagara Falls city, New York \*  
4069. North Hempstead town, New York \*  
4070. North Tonawanda city, New York \*  
4071. Oneida County, New York \*  
4072. Onondaga County, New York \*  
4073. Ontario County, New York \*  
4074. Orange County, New York \*  
4075. Orangetown town, New York \*  
4076. Orleans County, New York \*  
4077. Ossining town, New York \*  
4078. Oswego County, New York \*  
4079. Otsego County, New York \*  
4080. Oyster Bay town, New York \*  
4081. Penfield town, New York \*  
4082. Perinton town, New York \*  
4083. Poughkeepsie city, New York \*  
4084. Poughkeepsie town, New York \*  
4085. Putnam County, New York \*  
4086. Ramapo town, New York \*  
4087. Rensselaer County, New York \*  
4088. Riverhead town, New York \*  
4089. Rochester city, New York \*  
4090. Rockland County, New York \*  
4091. Rome city, New York \*  
4092. Rye town, New York \*  
4093. Salina town, New York \*  
4094. Saratoga County, New York \*  
4095. Schenectady city, New York \*  
4096. Schenectady County, New York \*  
4097. Schoharie County, New York \*  
4098. Seneca County, New York \*  
4099. Smithtown town, New York \*

4100.	Southampton town, New York *	4156.	East Fishkill town, New York
4101.	Spring Valley village, New York *	4157.	East Greenbush town, New York
4102.	St. Lawrence County, New York *	4158.	East Hampton town, New York
4103.	Steuben County, New York *	4159.	Elma town, New York
4104.	Suffolk County, New York *	4160.	Elmira city, New York
4105.	Sullivan County, New York *	4161.	Endicott village, New York
4106.	Syracuse city, New York *	4162.	Evans town, New York
4107.	Tioga County, New York *	4163.	Fallsburg town, New York
4108.	Tompkins County, New York *	4164.	Farmington town, New York
4109.	Tonawanda town, New York *	4165.	Fishkill town, New York
4110.	Troy city, New York *	4166.	Floral Park village, New York
4111.	Ulster County, New York *	4167.	Fredonia village, New York
4112.	Union town, New York *	4168.	Fulton city, New York
4113.	Utica city, New York *	4169.	Garden City village, New York
4114.	Valley Stream village, New York *	4170.	Gates town, New York
4115.	Warren County, New York *	4171.	Geddes town, New York
4116.	Warwick town, New York *	4172.	Geneseo town, New York
4117.	Washington County, New York *	4173.	Geneva city, New York
4118.	Wayne County, New York *	4174.	German Flatts town, New York
4119.	Webster town, New York *	4175.	Glen Cove city, New York
4120.	West Seneca town, New York *	4176.	Glens Falls city, New York
4121.	Westchester County, New York *	4177.	Glenville town, New York
4122.	White Plains city, New York *	4178.	Gloversville city, New York
4123.	Wyoming County, New York *	4179.	Goshen town, New York
4124.	Yonkers city, New York *	4180.	Grand Island town, New York
4125.	Yorktown town, New York *	4181.	Great Neck village, New York
4126.	Amsterdam city, New York	4182.	Halfmoon town, New York
4127.	Arcadia town, New York	4183.	Harrison town, New York
4128.	Auburn city, New York	4184.	Harrison village, New York
4129.	Aurora town, New York	4185.	Haverstraw village, New York
4130.	Babylon village, New York	4186.	Highlands town, New York
4131.	Ballston town, New York	4187.	Horseheads town, New York
4132.	Batavia city, New York	4188.	Hyde Park town, New York
4133.	Bath town, New York	4189.	Ithaca town, New York
4134.	Beacon city, New York	4190.	Jamestown city, New York
4135.	Bedford town, New York	4191.	Johnson City village, New York
4136.	Beekman town, New York	4192.	Kenmore village, New York
4137.	Blooming Grove town, New York	4193.	Kent town, New York
4138.	Brunswick town, New York	4194.	Kingsbury town, New York
4139.	Camillus town, New York	4195.	Kingston city, New York
4140.	Canandaigua city, New York	4196.	Kirkland town, New York
4141.	Canandaigua town, New York	4197.	Kiryas Joel village, New York
4142.	Canton town, New York	4198.	La Grange town, New York
4143.	Catskill town, New York	4199.	Lackawanna city, New York
4144.	Chenango town, New York	4200.	Lake Grove village, New York
4145.	Chester town, New York	4201.	Lancaster village, New York
4146.	Chili town, New York	4202.	Lansing town, New York
4147.	Cohoes city, New York	4203.	Le Ray town, New York
4148.	Corning city, New York	4204.	Lewis County, New York
4149.	Cornwall town, New York	4205.	Lewisboro town, New York
4150.	Cortland city, New York	4206.	Lewiston town, New York
4151.	De Witt town, New York	4207.	Lindenhurst village, New York
4152.	Depew village, New York	4208.	Lloyd town, New York
4153.	Dobbs Ferry village, New York	4209.	Lockport city, New York
4154.	Dryden town, New York	4210.	Lockport town, New York
4155.	Dunkirk city, New York	4211.	Lynbrook village, New York

4212. Lysander town, New York  
4213. Malone town, New York  
4214. Malta town, New York  
4215. Mamakating town, New York  
4216. Mamaroneck town, New York  
4217. Mamaroneck village, New York  
4218. Massapequa Park village, New York  
4219. Massena town, New York  
4220. Massena village, New York  
4221. Middletown city, New York  
4222. Milton town, New York  
4223. Mineola village, New York  
4224. Monroe town, New York  
4225. Montgomery town, New York  
4226. Moreau town, New York  
4227. Mount Kisco village / Mount Kisco town,  
New York  
4228. New Castle town, New York  
4229. New Hartford town, New York  
4230. New Paltz town, New York  
4231. New Windsor town, New York  
4232. Newburgh city, New York  
4233. Niskayuna town, New York  
4234. North Castle town, New York  
4235. North Greenbush town, New York  
4236. Ogden town, New York  
4237. Ogdensburg city, New York  
4238. Olean city, New York  
4239. Oneida city, New York  
4240. Oneonta city, New York  
4241. Onondaga town, New York  
4242. Ontario town, New York  
4243. Orchard Park town, New York  
4244. Ossining village, New York  
4245. Oswego city, New York  
4246. Owego town, New York  
4247. Palm Tree town, New York  
4248. Parma town, New York  
4249. Patchogue village, New York  
4250. Patterson town, New York  
4251. Peekskill city, New York  
4252. Pelham town, New York  
4253. Pittsford town, New York  
4254. Plattekill town, New York  
4255. Plattsburgh city, New York  
4256. Plattsburgh town, New York  
4257. Pomfret town, New York  
4258. Port Chester village, New York  
4259. Potsdam town, New York  
4260. Putnam Valley town, New York  
4261. Queensbury town, New York  
4262. Red Hook town, New York  
4263. Rockville Centre village, New York  
4264. Rotterdam town, New York  
4265. Rye city, New York  
4266. Saratoga Springs city, New York  
4267. Saugerties town, New York  
4268. Scarsdale village / Scarsdale town, New  
York  
4269. Schodack town, New York  
4270. Schuyler County, New York  
4271. Shawangunk town, New York  
4272. Sleepy Hollow village, New York  
4273. Somers town, New York  
4274. Southeast town, New York  
4275. Southold town, New York  
4276. Stony Point town, New York  
4277. Suffern village, New York  
4278. Sullivan town, New York  
4279. Sweden town, New York  
4280. Tarrytown village, New York  
4281. Thompson town, New York  
4282. Tonawanda city, New York  
4283. Ulster town, New York  
4284. Van Buren town, New York  
4285. Vestal town, New York  
4286. Victor town, New York  
4287. Wallkill town, New York  
4288. Wappinger town, New York  
4289. Watertown city, New York  
4290. Wawarsing town, New York  
4291. West Haverstraw village, New York  
4292. Westbury village, New York  
4293. Wheatfield town, New York  
4294. Whitestown town, New York  
4295. Wilton town, New York  
4296. Woodbury town, New York  
4297. Woodbury village, New York  
4298. Yates County, New York  
4299. Alamance County, North Carolina \*  
4300. Alexander County, North Carolina \*  
4301. Apex town, North Carolina \*  
4302. Asheville city, North Carolina \*  
4303. Beaufort County, North Carolina \*  
4304. Bladen County, North Carolina \*  
4305. Brunswick County, North Carolina \*  
4306. Buncombe County, North Carolina \*  
4307. Burke County, North Carolina \*  
4308. Burlington city, North Carolina \*  
4309. Cabarrus County, North Carolina \*  
4310. Caldwell County, North Carolina \*  
4311. Carteret County, North Carolina \*  
4312. Cary town, North Carolina \*  
4313. Catawba County, North Carolina \*  
4314. Chapel Hill town, North Carolina \*  
4315. Charlotte city, North Carolina \*  
4316. Chatham County, North Carolina \*  
4317. Cleveland County, North Carolina \*  
4318. Columbus County, North Carolina \*  
4319. Concord city, North Carolina \*  
4320. Cornelius town, North Carolina \*  
4321. Craven County, North Carolina \*

4322. Cumberland County, North Carolina \*
4323. Dare County, North Carolina \*
4324. Davidson County, North Carolina \*
4325. Davie County, North Carolina \*
4326. Duplin County, North Carolina \*
4327. Durham city, North Carolina \*
4328. Durham County, North Carolina \*
4329. Edgecombe County, North Carolina \*
4330. Fayetteville city, North Carolina \*
4331. Forsyth County, North Carolina \*
4332. Franklin County, North Carolina \*
4333. Fuquay-Varina town, North Carolina \*
4334. Garner town, North Carolina \*
4335. Gaston County, North Carolina \*
4336. Gastonia city, North Carolina \*
4337. Goldsboro city, North Carolina \*
4338. Granville County, North Carolina \*
4339. Greensboro city, North Carolina \*
4340. Greenville city, North Carolina \*
4341. Guilford County, North Carolina \*
4342. Halifax County, North Carolina \*
4343. Harnett County, North Carolina \*
4344. Haywood County, North Carolina \*
4345. Henderson County, North Carolina \*
4346. Hickory city, North Carolina \*
4347. High Point city, North Carolina \*
4348. Hoke County, North Carolina \*
4349. Holly Springs town, North Carolina \*
4350. Huntersville town, North Carolina \*
4351. Indian Trail town, North Carolina \*
4352. Iredell County, North Carolina \*
4353. Jackson County, North Carolina \*
4354. Jacksonville city, North Carolina \*
4355. Johnston County, North Carolina \*
4356. Kannapolis city, North Carolina \*
4357. Lee County, North Carolina \*
4358. Lenoir County, North Carolina \*
4359. Lincoln County, North Carolina \*
4360. Macon County, North Carolina \*
4361. Matthews town, North Carolina \*
4362. McDowell County, North Carolina \*
4363. Mecklenburg County, North Carolina \*
4364. Monroe city, North Carolina \*
4365. Moore County, North Carolina \*
4366. Mooresville town, North Carolina \*
4367. Nash County, North Carolina \*
4368. New Hanover County, North Carolina \*
4369. Onslow County, North Carolina \*
4370. Orange County, North Carolina \*
4371. Pasquotank County, North Carolina \*
4372. Pender County, North Carolina \*
4373. Person County, North Carolina \*
4374. Pitt County, North Carolina \*
4375. Raleigh city, North Carolina \*
4376. Randolph County, North Carolina \*
4377. Richmond County, North Carolina \*
4378. Robeson County, North Carolina \*
4379. Rockingham County, North Carolina \*
4380. Rocky Mount city, North Carolina \*
4381. Rowan County, North Carolina \*
4382. Rutherford County, North Carolina \*
4383. Salisbury city, North Carolina \*
4384. Sampson County, North Carolina \*
4385. Sanford city, North Carolina \*
4386. Scotland County, North Carolina \*
4387. Stanly County, North Carolina \*
4388. Stokes County, North Carolina \*
4389. Surry County, North Carolina \*
4390. Transylvania County, North Carolina \*
4391. Union County, North Carolina \*
4392. Vance County, North Carolina \*
4393. Wake County, North Carolina \*
4394. Wake Forest town, North Carolina \*
4395. Watauga County, North Carolina \*
4396. Wayne County, North Carolina \*
4397. Wilkes County, North Carolina \*
4398. Wilmington city, North Carolina \*
4399. Wilson city, North Carolina \*
4400. Wilson County, North Carolina \*
4401. Winston-Salem city, North Carolina \*
4402. Yadkin County, North Carolina \*
4403. Albemarle city, North Carolina
4404. Alleghany County, North Carolina
4405. Anson County, North Carolina
4406. Archdale city, North Carolina
4407. Ashe County, North Carolina
4408. Asheboro city, North Carolina
4409. Avery County, North Carolina
4410. Belmont city, North Carolina
4411. Bertie County, North Carolina
4412. Boone town, North Carolina
4413. Camden County, North Carolina
4414. Carrboro town, North Carolina
4415. Caswell County, North Carolina
4416. Cherokee County, North Carolina
4417. Chowan County, North Carolina
4418. Clay County, North Carolina
4419. Clayton town, North Carolina
4420. Clemmons village, North Carolina
4421. Currituck County, North Carolina
4422. Davidson town, North Carolina
4423. Eden city, North Carolina
4424. Elizabeth City city, North Carolina
4425. Elon town, North Carolina
4426. Gates County, North Carolina
4427. Graham city, North Carolina
4428. Greene County, North Carolina
4429. Harrisburg town, North Carolina
4430. Havelock city, North Carolina
4431. Henderson city, North Carolina
4432. Hendersonville city, North Carolina
4433. Hertford County, North Carolina

- 4434. Hope Mills town, North Carolina
- 4435. Kernersville town, North Carolina
- 4436. Kings Mountain city, North Carolina
- 4437. Kinston city, North Carolina
- 4438. Knightdale town, North Carolina
- 4439. Laurinburg city, North Carolina
- 4440. Leland town, North Carolina
- 4441. Lenoir city, North Carolina
- 4442. Lewisville town, North Carolina
- 4443. Lexington city, North Carolina
- 4444. Lincolnton city, North Carolina
- 4445. Lumberton city, North Carolina
- 4446. Madison County, North Carolina
- 4447. Martin County, North Carolina
- 4448. Mebane city, North Carolina
- 4449. Mint Hill town, North Carolina
- 4450. Mitchell County, North Carolina
- 4451. Montgomery County, North Carolina
- 4452. Morganton city, North Carolina
- 4453. Morrisville town, North Carolina
- 4454. Mount Airy city, North Carolina
- 4455. Mount Holly city, North Carolina
- 4456. New Bern city, North Carolina
- 4457. Newton city, North Carolina
- 4458. Northampton County, North Carolina
- 4459. Pamlico County, North Carolina
- 4460. Perquimans County, North Carolina
- 4461. Pinehurst village, North Carolina
- 4462. Polk County, North Carolina
- 4463. Reidsville city, North Carolina
- 4464. Roanoke Rapids city, North Carolina
- 4465. Shelby city, North Carolina
- 4466. Smithfield town, North Carolina
- 4467. Southern Pines town, North Carolina
- 4468. Spring Lake town, North Carolina
- 4469. Stallings town, North Carolina
- 4470. Statesville city, North Carolina
- 4471. Summerfield town, North Carolina
- 4472. Swain County, North Carolina
- 4473. Tarboro town, North Carolina
- 4474. Thomasville city, North Carolina
- 4475. Warren County, North Carolina
- 4476. Washington County, North Carolina
- 4477. Waxhaw town, North Carolina
- 4478. Waynesville town, North Carolina
- 4479. Weddington town, North Carolina
- 4480. Yancey County, North Carolina
- 4481. Bismarck city, North Dakota \*
- 4482. Burleigh County, North Dakota \*
- 4483. Cass County, North Dakota \*
- 4484. Fargo city, North Dakota \*
- 4485. Grand Forks city, North Dakota \*
- 4486. Grand Forks County, North Dakota \*
- 4487. Minot city, North Dakota \*
- 4488. Morton County, North Dakota \*
- 4489. Stark County, North Dakota \*
- 4490. Ward County, North Dakota \*
- 4491. West Fargo city, North Dakota \*
- 4492. Williams County, North Dakota \*
- 4493. Barnes County, North Dakota
- 4494. Dickinson city, North Dakota
- 4495. Jamestown city, North Dakota
- 4496. Mandan city, North Dakota
- 4497. McKenzie County, North Dakota
- 4498. Mountrail County, North Dakota
- 4499. Ramsey County, North Dakota
- 4500. Richland County, North Dakota
- 4501. Rolette County, North Dakota
- 4502. Stutsman County, North Dakota
- 4503. Walsh County, North Dakota
- 4504. Williston city, North Dakota
- 4505. Akron city, Ohio \*
- 4506. Allen County, Ohio \*
- 4507. Anderson township, Ohio \*
- 4508. Ashland County, Ohio \*
- 4509. Ashtabula County, Ohio \*
- 4510. Athens County, Ohio \*
- 4511. Athens township, Ohio \*
- 4512. Auglaize County, Ohio \*
- 4513. Austintown township, Ohio \*
- 4514. Bath township, Ohio \*
- 4515. Beaver creek city, Ohio \*
- 4516. Beaver creek township, Ohio \*
- 4517. Belmont County, Ohio \*
- 4518. Boardman township, Ohio \*
- 4519. Bowling Green city, Ohio \*
- 4520. Brown County, Ohio \*
- 4521. Brunswick city, Ohio \*
- 4522. Butler County, Ohio \*
- 4523. Canton city, Ohio \*
- 4524. Champaign County, Ohio \*
- 4525. Cincinnati city, Ohio \*
- 4526. Clark County, Ohio \*
- 4527. Clear Creek township, Ohio \*
- 4528. Clermont County, Ohio \*
- 4529. Cleveland city, Ohio \*
- 4530. Cleveland Heights city, Ohio \*
- 4531. Clinton County, Ohio \*
- 4532. Colerain township, Ohio \*
- 4533. Columbiana County, Ohio \*
- 4534. Columbus city, Ohio \*
- 4535. Concord township, Ohio \*
- 4536. Coshocton County, Ohio \*
- 4537. Crawford County, Ohio \*
- 4538. Cuyahoga County, Ohio \*
- 4539. Cuyahoga Falls city, Ohio \*
- 4540. Darke County, Ohio \*
- 4541. Dayton city, Ohio \*
- 4542. Deerfield township, Ohio \*
- 4543. Defiance County, Ohio \*
- 4544. Delaware city, Ohio
- 4545. Delaware City township, Ohio \*

- 4546. Delaware County, Ohio \*
- 4547. Dublin city, Ohio \*
- 4548. Elyria city, Ohio \*
- 4549. Erie County, Ohio \*
- 4550. Euclid city, Ohio \*
- 4551. Fairborn city, Ohio \*
- 4552. Fairfield city, Ohio \*
- 4553. Fairfield County, Ohio \*
- 4554. Findlay city, Ohio \*
- 4555. Franklin County, Ohio \*
- 4556. Franklin township, Ohio \*
- 4557. Fulton County, Ohio \*
- 4558. Gahanna city, Ohio \*
- 4559. Geauga County, Ohio \*
- 4560. Green township, Ohio \*
- 4561. Greene County, Ohio \*
- 4562. Grove City city, Ohio \*
- 4563. Guernsey County, Ohio \*
- 4564. Hamilton city, Ohio \*
- 4565. Hamilton County, Ohio \*
- 4566. Hancock County, Ohio \*
- 4567. Hardin County, Ohio \*
- 4568. Highland County, Ohio \*
- 4569. Hilliard city, Ohio \*
- 4570. Holmes County, Ohio \*
- 4571. Huber Heights city, Ohio \*
- 4572. Huron County, Ohio \*
- 4573. Jackson County, Ohio \*
- 4574. Jackson township, Ohio \*
- 4575. Jackson township, Ohio \*
- 4576. Jefferson County, Ohio \*
- 4577. Kettering city, Ohio \*
- 4578. Knox County, Ohio \*
- 4579. Lake County, Ohio \*
- 4580. Lakewood city, Ohio \*
- 4581. Lancaster city, Ohio
- 4582. Lancaster City township, Ohio \*
- 4583. Lawrence County, Ohio \*
- 4584. Liberty township, Ohio \*
- 4585. Liberty township, Ohio \*
- 4586. Licking County, Ohio \*
- 4587. Lima city, Ohio \*
- 4588. Logan County, Ohio \*
- 4589. Lorain city, Ohio \*
- 4590. Lorain County, Ohio \*
- 4591. Lucas County, Ohio \*
- 4592. Madison County, Ohio \*
- 4593. Mahoning County, Ohio \*
- 4594. Mansfield city, Ohio \*
- 4595. Marion city, Ohio \*
- 4596. Marion County, Ohio \*
- 4597. Marion township, Ohio \*
- 4598. Mason city, Ohio \*
- 4599. Massillon city, Ohio \*
- 4600. Medina County, Ohio \*
- 4601. Mentor city, Ohio \*
- 4602. Mercer County, Ohio \*
- 4603. Miami County, Ohio \*
- 4604. Miami township, Ohio \*
- 4605. Miami township, Ohio \*
- 4606. Middletown city, Ohio \*
- 4607. Mifflin township, Ohio \*
- 4608. Montgomery County, Ohio \*
- 4609. Morrow County, Ohio \*
- 4610. Muskingum County, Ohio \*
- 4611. Newark city, Ohio \*
- 4612. North Olmsted city, Ohio \*
- 4613. North Ridgeville city, Ohio \*
- 4614. North Royalton city, Ohio \*
- 4615. Norwich township, Ohio \*
- 4616. Orange township, Ohio \*
- 4617. Ottawa County, Ohio \*
- 4618. Parma city, Ohio \*
- 4619. Perry County, Ohio \*
- 4620. Pickaway County, Ohio \*
- 4621. Plain township, Ohio \*
- 4622. Portage County, Ohio \*
- 4623. Preble County, Ohio \*
- 4624. Putnam County, Ohio \*
- 4625. Reynoldsburg city, Ohio \*
- 4626. Richland County, Ohio \*
- 4627. Ross County, Ohio \*
- 4628. Sandusky County, Ohio \*
- 4629. Scioto County, Ohio \*
- 4630. Seneca County, Ohio \*
- 4631. Shelby County, Ohio \*
- 4632. Springfield city, Ohio \*
- 4633. Springfield township, Ohio \*
- 4634. Stark County, Ohio \*
- 4635. Stow city, Ohio \*
- 4636. Strongsville city, Ohio \*
- 4637. Summit County, Ohio \*
- 4638. Sylvania township, Ohio \*
- 4639. Toledo city, Ohio \*
- 4640. Trumbull County, Ohio \*
- 4641. Tuscarawas County, Ohio \*
- 4642. Union County, Ohio \*
- 4643. Union township, Ohio \*
- 4644. Upper Arlington city, Ohio \*
- 4645. Violet township, Ohio \*
- 4646. Warren city, Ohio \*
- 4647. Warren County, Ohio \*
- 4648. Washington County, Ohio \*
- 4649. Washington township, Ohio \*
- 4650. Washington township, Ohio \*
- 4651. Wayne County, Ohio \*
- 4652. West Chester township, Ohio \*
- 4653. Westerville city, Ohio \*
- 4654. Westlake city, Ohio \*
- 4655. Williams County, Ohio \*
- 4656. Wood County, Ohio \*
- 4657. Youngstown city, Ohio \*

4658.	Adams County, Ohio	4714.	Eastlake city, Ohio
4659.	Alliance city, Ohio	4715.	Englewood city, Ohio
4660.	American township, Ohio	4716.	Etna township, Ohio
4661.	Amherst city, Ohio	4717.	Fairfield township, Ohio
4662.	Ashland city, Ohio	4718.	Fairview Park city, Ohio
4663.	Ashtabula city, Ohio	4719.	Falls township, Ohio
4664.	Ashtabula township, Ohio	4720.	Fayette County, Ohio
4665.	Athens city, Ohio	4721.	Forest Park city, Ohio
4666.	Aurora city, Ohio	4722.	Fostoria city, Ohio
4667.	Avon city, Ohio	4723.	Franklin city, Ohio
4668.	Avon Lake city, Ohio	4724.	Franklin township, Ohio
4669.	Bainbridge township, Ohio	4725.	Fremont city, Ohio
4670.	Barberton city, Ohio	4726.	Gallia County, Ohio
4671.	Batavia township, Ohio	4727.	Garfield Heights city, Ohio
4672.	Bay Village city, Ohio	4728.	Geneva township, Ohio
4673.	Beachwood city, Ohio	4729.	Genoa township, Ohio
4674.	Bedford city, Ohio	4730.	Goshen township, Ohio
4675.	Bedford Heights city, Ohio	4731.	Granville township, Ohio
4676.	Bellefontaine city, Ohio	4732.	Green city, Ohio
4677.	Berea city, Ohio	4733.	Green township, Ohio
4678.	Bethel township, Ohio	4734.	Greenville city, Ohio
4679.	Bexley city, Ohio	4735.	Greenville township, Ohio
4680.	Blue Ash city, Ohio	4736.	Hamilton township, Ohio
4681.	Brecksville city, Ohio	4737.	Harrison city, Ohio
4682.	Brimfield township, Ohio	4738.	Harrison County, Ohio
4683.	Broadview Heights city, Ohio	4739.	Harrison township, Ohio
4684.	Brook Park city, Ohio	4740.	Harrison township, Ohio
4685.	Brooklyn city, Ohio	4741.	Heath city, Ohio
4686.	Brunswick Hills township, Ohio	4742.	Henry County, Ohio
4687.	Bucyrus city, Ohio	4743.	Hocking County, Ohio
4688.	Cambridge city, Ohio	4744.	Howland township, Ohio
4689.	Cambridge township, Ohio	4745.	Hubbard township, Ohio
4690.	Canfield township, Ohio	4746.	Hudson city, Ohio
4691.	Canton township, Ohio	4747.	Huron township, Ohio
4692.	Carroll County, Ohio	4748.	Ironton city, Ohio
4693.	Celina city, Ohio	4749.	Jefferson township, Ohio
4694.	Centerville city, Ohio	4750.	Jefferson township, Ohio
4695.	Chester township, Ohio	4751.	Kent city, Ohio
4696.	Chillicothe city, Ohio	4752.	Lake township, Ohio
4697.	Chippewa township, Ohio	4753.	Lake township, Ohio
4698.	Circleville city, Ohio	4754.	Lake township, Ohio
4699.	Clayton city, Ohio	4755.	Lawrence township, Ohio
4700.	Clinton township, Ohio	4756.	Lebanon city, Ohio
4701.	Concord township, Ohio	4757.	Lemon township, Ohio
4702.	Concord township, Ohio	4758.	Liberty township, Ohio
4703.	Conneaut city, Ohio	4759.	Liberty township, Ohio
4704.	Copley township, Ohio	4760.	London city, Ohio
4705.	Coshocton city, Ohio	4761.	Loveland city, Ohio
4706.	Coventry township, Ohio	4762.	Lyndhurst city, Ohio
4707.	Defiance city, Ohio	4763.	Macedonia city, Ohio
4708.	Defiance township, Ohio	4764.	Mad River township, Ohio
4709.	Delhi township, Ohio	4765.	Madison township, Ohio
4710.	Dover city, Ohio	4766.	Madison township, Ohio
4711.	Duchouquet township, Ohio	4767.	Madison township, Ohio
4712.	East Cleveland city, Ohio	4768.	Maple Heights city, Ohio
4713.	East Liverpool city, Ohio	4769.	Marietta city, Ohio



4770. Marysville city, Ohio  
 4771. Maumee city, Ohio  
 4772. Mayfield Heights city, Ohio  
 4773. Medina city, Ohio  
 4774. Medina City township, Ohio  
 4775. Meigs County, Ohio  
 4776. Miami township, Ohio  
 4777. Miamisburg city, Ohio  
 4778. Middleburg Heights city, Ohio  
 4779. Monclova township, Ohio  
 4780. Monroe city, Ohio  
 4781. Monroe County, Ohio  
 4782. Monroe township, Ohio  
 4783. Montgomery city, Ohio  
 4784. Montville township, Ohio  
 4785. Moorefield township, Ohio  
 4786. Morgan County, Ohio  
 4787. Mount Vernon city, Ohio  
 4788. New Albany city, Ohio  
 4789. New Franklin city, Ohio  
 4790. New Philadelphia city, Ohio  
 4791. Niles city, Ohio  
 4792. Noble County, Ohio  
 4793. North Canton city, Ohio  
 4794. Norton city, Ohio  
 4795. Norwalk city, Ohio  
 4796. Norwood city, Ohio  
 4797. Olmsted township, Ohio  
 4798. Oregon city, Ohio  
 4799. Oxford city, Ohio  
 4800. Oxford township, Ohio  
 4801. Painesville city, Ohio  
 4802. Painesville township, Ohio  
 4803. Paris township, Ohio  
 4804. Parma Heights city, Ohio  
 4805. Pataskala city, Ohio  
 4806. Paulding County, Ohio  
 4807. Pease township, Ohio  
 4808. Perkins township, Ohio  
 4809. Perry township, Ohio  
 4810. Perry township, Ohio  
 4811. Perrysburg city, Ohio  
 4812. Perrysburg township, Ohio  
 4813. Pickerington city, Ohio  
 4814. Pierce township, Ohio  
 4815. Pike County, Ohio  
 4816. Piqua city, Ohio  
 4817. Plain township, Ohio  
 4818. Pleasant township, Ohio  
 4819. Poland township, Ohio  
 4820. Portsmouth city, Ohio  
 4821. Powell city, Ohio  
 4822. Prairie township, Ohio  
 4823. Ravenna city, Ohio  
 4824. Reading city, Ohio  
 4825. Richland township, Ohio  
 4826. Richmond Heights city, Ohio  
 4827. Riverside city, Ohio  
 4828. Rocky River city, Ohio  
 4829. Sagamore Hills township, Ohio  
 4830. Salem city, Ohio  
 4831. Sandusky city, Ohio  
 4832. Scioto township, Ohio  
 4833. Scioto township, Ohio  
 4834. Seven Hills city, Ohio  
 4835. Shaker Heights city, Ohio  
 4836. Sharon township, Ohio  
 4837. Sharonville city, Ohio  
 4838. Shawnee township, Ohio  
 4839. Sidney city, Ohio  
 4840. Solon city, Ohio  
 4841. South Euclid city, Ohio  
 4842. Springboro city, Ohio  
 4843. Springdale city, Ohio  
 4844. Springfield township, Ohio  
 4845. Springfield township, Ohio  
 4846. Springfield township, Ohio  
 4847. Springfield township, Ohio  
 4848. St. Marys township, Ohio  
 4849. Steubenville city, Ohio  
 4850. Streetsboro city, Ohio  
 4851. Struthers city, Ohio  
 4852. Sycamore township, Ohio  
 4853. Sylvania city, Ohio  
 4854. Symmes township, Ohio  
 4855. Tallmadge city, Ohio  
 4856. Tiffin city, Ohio  
 4857. Tipp City city, Ohio  
 4858. Trenton city, Ohio  
 4859. Trotwood city, Ohio  
 4860. Troy city, Ohio  
 4861. Truro township, Ohio  
 4862. Turtlecreek township, Ohio  
 4863. Twinsburg city, Ohio  
 4864. Union township, Ohio  
 4865. Union township, Ohio  
 4866. University Heights city, Ohio  
 4867. Upper township, Ohio  
 4868. Urbana city, Ohio  
 4869. Urbana township, Ohio  
 4870. Van Wert city, Ohio  
 4871. Van Wert County, Ohio  
 4872. Vandalia city, Ohio  
 4873. Vermilion city, Ohio  
 4874. Vinton County, Ohio  
 4875. Wadsworth city, Ohio  
 4876. Warrensville Heights city, Ohio  
 4877. Washington Court House city, Ohio  
 4878. Weathersfield township, Ohio  
 4879. West Carrollton city, Ohio  
 4880. Whitehall city, Ohio  
 4881. Wickliffe city, Ohio

4882. Willoughby city, Ohio  
4883. Willowick city, Ohio  
4884. Wilmington city, Ohio  
4885. Wooster city, Ohio  
4886. Worthington city, Ohio  
4887. Wyandot County, Ohio  
4888. Xenia city, Ohio  
4889. Zanesville city, Ohio  
4890. Bartlesville city, Oklahoma \*  
4891. Broken Arrow city, Oklahoma \*  
4892. Bryan County, Oklahoma \*  
4893. Canadian County, Oklahoma \*  
4894. Carter County, Oklahoma \*  
4895. Cherokee County, Oklahoma \*  
4896. Cleveland County, Oklahoma \*  
4897. Comanche County, Oklahoma \*  
4898. Creek County, Oklahoma \*  
4899. Delaware County, Oklahoma \*  
4900. Edmond city, Oklahoma \*  
4901. Enid city, Oklahoma \*  
4902. Garfield County, Oklahoma \*  
4903. Grady County, Oklahoma \*  
4904. Kay County, Oklahoma \*  
4905. Lawton city, Oklahoma \*  
4906. Le Flore County, Oklahoma \*  
4907. Lincoln County, Oklahoma \*  
4908. Logan County, Oklahoma \*  
4909. Mayes County, Oklahoma \*  
4910. McClain County, Oklahoma \*  
4911. McCurtain County, Oklahoma \*  
4912. Midwest City city, Oklahoma \*  
4913. Moore city, Oklahoma \*  
4914. Muskogee city, Oklahoma \*  
4915. Muskogee County, Oklahoma \*  
4916. Norman city, Oklahoma \*  
4917. Oklahoma City city, Oklahoma \*  
4918. Oklahoma County, Oklahoma \*  
4919. Okmulgee County, Oklahoma \*  
4920. Osage County, Oklahoma \*  
4921. Ottawa County, Oklahoma \*  
4922. Owasso city, Oklahoma \*  
4923. Payne County, Oklahoma \*  
4924. Pittsburg County, Oklahoma \*  
4925. Pontotoc County, Oklahoma \*  
4926. Pottawatomie County, Oklahoma \*  
4927. Rogers County, Oklahoma \*  
4928. Sequoyah County, Oklahoma \*  
4929. Shawnee city, Oklahoma \*  
4930. Stephens County, Oklahoma \*  
4931. Stillwater city, Oklahoma \*  
4932. Tulsa city, Oklahoma \*  
4933. Tulsa County, Oklahoma \*  
4934. Wagoner County, Oklahoma \*  
4935. Washington County, Oklahoma \*  
4936. Ada city, Oklahoma  
4937. Adair County, Oklahoma  
4938. Altus city, Oklahoma  
4939. Ardmore city, Oklahoma  
4940. Atoka County, Oklahoma  
4941. Beckham County, Oklahoma  
4942. Bethany city, Oklahoma  
4943. Bixby city, Oklahoma  
4944. Caddo County, Oklahoma  
4945. Chickasha city, Oklahoma  
4946. Choctaw city, Oklahoma  
4947. Choctaw County, Oklahoma  
4948. Claremore city, Oklahoma  
4949. Coweta city, Oklahoma  
4950. Craig County, Oklahoma  
4951. Custer County, Oklahoma  
4952. Del City city, Oklahoma  
4953. Duncan city, Oklahoma  
4954. Durant city, Oklahoma  
4955. El Reno city, Oklahoma  
4956. Elk City city, Oklahoma  
4957. Garvin County, Oklahoma  
4958. Glenpool city, Oklahoma  
4959. Guthrie city, Oklahoma  
4960. Guymon city, Oklahoma  
4961. Haskell County, Oklahoma  
4962. Hughes County, Oklahoma  
4963. Jackson County, Oklahoma  
4964. Jenks city, Oklahoma  
4965. Johnston County, Oklahoma  
4966. Kingfisher County, Oklahoma  
4967. Latimer County, Oklahoma  
4968. Love County, Oklahoma  
4969. Marshall County, Oklahoma  
4970. McAlester city, Oklahoma  
4971. McIntosh County, Oklahoma  
4972. Miami city, Oklahoma  
4973. Murray County, Oklahoma  
4974. Mustang city, Oklahoma  
4975. Newcastle city, Oklahoma  
4976. Noble County, Oklahoma  
4977. Nowata County, Oklahoma  
4978. Okfuskee County, Oklahoma  
4979. Okmulgee city, Oklahoma  
4980. Pawnee County, Oklahoma  
4981. Ponca City city, Oklahoma  
4982. Pushmataha County, Oklahoma  
4983. Sand Springs city, Oklahoma  
4984. Sapulpa city, Oklahoma  
4985. Seminole County, Oklahoma  
4986. Tahlequah city, Oklahoma  
4987. Texas County, Oklahoma  
4988. Warr Acres city, Oklahoma  
4989. Washita County, Oklahoma  
4990. Weatherford city, Oklahoma  
4991. Woodward city, Oklahoma  
4992. Woodward County, Oklahoma  
4993. Yukon city, Oklahoma

4994. Albany city, Oregon \*  
 4995. Beaverton city, Oregon \*  
 4996. Bend city, Oregon \*  
 4997. Benton County, Oregon \*  
 4998. Clackamas County, Oregon \*  
 4999. Clatsop County, Oregon \*  
 5000. Columbia County, Oregon \*  
 5001. Coos County, Oregon \*  
 5002. Corvallis city, Oregon \*  
 5003. Deschutes County, Oregon \*  
 5004. Douglas County, Oregon \*  
 5005. Eugene city, Oregon \*  
 5006. Grants Pass city, Oregon \*  
 5007. Gresham city, Oregon \*  
 5008. Hillsboro city, Oregon \*  
 5009. Jackson County, Oregon \*  
 5010. Josephine County, Oregon \*  
 5011. Keizer city, Oregon \*  
 5012. Klamath County, Oregon \*  
 5013. Lake Oswego city, Oregon \*  
 5014. Lane County, Oregon \*  
 5015. Lincoln County, Oregon \*  
 5016. Linn County, Oregon \*  
 5017. Malheur County, Oregon \*  
 5018. Marion County, Oregon \*  
 5019. McMinnville city, Oregon \*  
 5020. Medford city, Oregon \*  
 5021. Multnomah County, Oregon \*  
 5022. Oregon City city, Oregon \*  
 5023. Polk County, Oregon \*  
 5024. Portland city, Oregon \*  
 5025. Redmond city, Oregon \*  
 5026. Salem city, Oregon \*  
 5027. Springfield city, Oregon \*  
 5028. Tigard city, Oregon \*  
 5029. Umatilla County, Oregon \*  
 5030. Washington County, Oregon \*  
 5031. Yamhill County, Oregon \*  
 5032. Ashland city, Oregon  
 5033. Astoria city, Oregon  
 5034. Baker County, Oregon  
 5035. Canby city, Oregon  
 5036. Central Point city, Oregon  
 5037. Coos Bay city, Oregon  
 5038. Cornelius city, Oregon  
 5039. Cottage Grove city, Oregon  
 5040. Crook County, Oregon  
 5041. Curry County, Oregon  
 5042. Dallas city, Oregon  
 5043. Forest Grove city, Oregon  
 5044. Gladstone city, Oregon  
 5045. Happy Valley city, Oregon  
 5046. Hermiston city, Oregon  
 5047. Hood River County, Oregon  
 5048. Independence city, Oregon  
 5049. Jefferson County, Oregon  
 5050. Klamath Falls city, Oregon  
 5051. La Grande city, Oregon  
 5052. Lebanon city, Oregon  
 5053. Milwaukie city, Oregon  
 5054. Monmouth city, Oregon  
 5055. Morrow County, Oregon  
 5056. Newberg city, Oregon  
 5057. Newport city, Oregon  
 5058. Ontario city, Oregon  
 5059. Pendleton city, Oregon  
 5060. Prineville city, Oregon  
 5061. Roseburg city, Oregon  
 5062. Sandy city, Oregon  
 5063. Sherwood city, Oregon  
 5064. Silverton city, Oregon  
 5065. St. Helens city, Oregon  
 5066. The Dalles city, Oregon  
 5067. Tillamook County, Oregon  
 5068. Troutdale city, Oregon  
 5069. Tualatin city, Oregon  
 5070. Union County, Oregon  
 5071. Wasco County, Oregon  
 5072. West Linn city, Oregon  
 5073. Wilsonville city, Oregon  
 5074. Woodburn city, Oregon  
 5075. Abington township, Pennsylvania \*  
 5076. Adams County, Pennsylvania \*  
 5077. Allegheny County, Pennsylvania \*  
 5078. Allentown city, Pennsylvania \*  
 5079. Altoona city, Pennsylvania \*  
 5080. Armstrong County, Pennsylvania \*  
 5081. Beaver County, Pennsylvania \*  
 5082. Bedford County, Pennsylvania \*  
 5083. Bensalem township, Pennsylvania \*  
 5084. Berks County, Pennsylvania \*  
 5085. Bethel Park municipality, Pennsylvania \*  
 5086. Bethlehem city, Pennsylvania \*  
 5087. Blair County, Pennsylvania \*  
 5088. Bradford County, Pennsylvania \*  
 5089. Bristol township, Pennsylvania \*  
 5090. Bucks County, Pennsylvania \*  
 5091. Butler County, Pennsylvania \*  
 5092. Cambria County, Pennsylvania \*  
 5093. Carbon County, Pennsylvania \*  
 5094. Centre County, Pennsylvania \*  
 5095. Cheltenham township, Pennsylvania \*  
 5096. Chester city, Pennsylvania \*  
 5097. Chester County, Pennsylvania \*  
 5098. Clarion County, Pennsylvania \*  
 5099. Clearfield County, Pennsylvania \*  
 5100. Clinton County, Pennsylvania \*  
 5101. Columbia County, Pennsylvania \*  
 5102. Cranberry township, Pennsylvania \*  
 5103. Crawford County, Pennsylvania \*  
 5104. Cumberland County, Pennsylvania \*  
 5105. Dauphin County, Pennsylvania \*

5106. Delaware County, Pennsylvania \*  
 5107. Erie city, Pennsylvania \*  
 5108. Erie County, Pennsylvania \*  
 5109. Falls township, Pennsylvania \*  
 5110. Fayette County, Pennsylvania \*  
 5111. Franklin County, Pennsylvania \*  
 5112. Greene County, Pennsylvania \*  
 5113. Hampden township, Pennsylvania \*  
 5114. Harrisburg city, Pennsylvania \*  
 5115. Haverford township, Pennsylvania \*  
 5116. Hempfield township, Pennsylvania \*  
 5117. Huntingdon County, Pennsylvania \*  
 5118. Indiana County, Pennsylvania \*  
 5119. Jefferson County, Pennsylvania \*  
 5120. Lackawanna County, Pennsylvania \*  
 5121. Lancaster city, Pennsylvania \*  
 5122. Lancaster County, Pennsylvania \*  
 5123. Lawrence County, Pennsylvania \*  
 5124. Lebanon County, Pennsylvania \*  
 5125. Lehigh County, Pennsylvania \*  
 5126. Lower Macungie township, Pennsylvania \*  
 5127. Lower Makefield township, Pennsylvania \*  
 5128. Lower Merion township, Pennsylvania \*  
 5129. Lower Paxton township, Pennsylvania \*  
 5130. Luzerne County, Pennsylvania \*  
 5131. Lycoming County, Pennsylvania \*  
 5132. Manheim township, Pennsylvania \*  
 5133. McKean County, Pennsylvania \*  
 5134. Mercer County, Pennsylvania \*  
 5135. Middletown township, Pennsylvania \*  
 5136. Mifflin County, Pennsylvania \*  
 5137. Millcreek township, Pennsylvania \*  
 5138. Monroe County, Pennsylvania \*  
 5139. Montgomery County, Pennsylvania \*  
 5140. Mount Lebanon township, Pennsylvania \*  
 5141. Norristown borough, Pennsylvania \*  
 5142. North Huntingdon township, Pennsylvania \*  
 5143. Northampton County, Pennsylvania \*  
 5144. Northampton township, Pennsylvania \*  
 5145. Northumberland County, Pennsylvania \*  
 5146. Penn Hills township, Pennsylvania \*  
 5147. Perry County, Pennsylvania \*  
 5148. Philadelphia city / Philadelphia County, Pennsylvania \*  
 5149. Pike County, Pennsylvania \*  
 5150. Pittsburgh city, Pennsylvania \*  
 5151. Radnor township, Pennsylvania \*  
 5152. Reading city, Pennsylvania \*  
 5153. Ridley township, Pennsylvania \*  
 5154. Ross township, Pennsylvania \*  
 5155. Schuylkill County, Pennsylvania \*  
 5156. Scranton city, Pennsylvania \*  
 5157. Snyder County, Pennsylvania \*  
 5158. Somerset County, Pennsylvania \*  
 5159. State College borough, Pennsylvania \*  
 5160. Susquehanna County, Pennsylvania \*  
 5161. Tioga County, Pennsylvania \*  
 5162. Union County, Pennsylvania \*  
 5163. Upper Darby township, Pennsylvania \*  
 5164. Upper Merion township, Pennsylvania \*  
 5165. Venango County, Pennsylvania \*  
 5166. Warminster township, Pennsylvania \*  
 5167. Warren County, Pennsylvania \*  
 5168. Washington County, Pennsylvania \*  
 5169. Wayne County, Pennsylvania \*  
 5170. Westmoreland County, Pennsylvania \*  
 5171. Wilkes-Barre city, Pennsylvania \*  
 5172. York city, Pennsylvania \*  
 5173. York County, Pennsylvania \*  
 5174. Adams township, Pennsylvania  
 5175. Amity township, Pennsylvania  
 5176. Antrim township, Pennsylvania  
 5177. Aston township, Pennsylvania  
 5178. Baldwin borough, Pennsylvania  
 5179. Bethlehem township, Pennsylvania  
 5180. Bloomsburg town, Pennsylvania  
 5181. Buckingham township, Pennsylvania  
 5182. Butler city, Pennsylvania  
 5183. Butler township, Pennsylvania  
 5184. Caln township, Pennsylvania  
 5185. Carlisle borough, Pennsylvania  
 5186. Cecil township, Pennsylvania  
 5187. Center township, Pennsylvania  
 5188. Chambersburg borough, Pennsylvania  
 5189. Chestnuthill township, Pennsylvania  
 5190. Coal township, Pennsylvania  
 5191. Coatesville city, Pennsylvania  
 5192. College township, Pennsylvania  
 5193. Columbia borough, Pennsylvania  
 5194. Concord township, Pennsylvania  
 5195. Coolbaugh township, Pennsylvania  
 5196. Cumru township, Pennsylvania  
 5197. Darby borough, Pennsylvania  
 5198. Derry township, Pennsylvania  
 5199. Derry township, Pennsylvania  
 5200. Dingman township, Pennsylvania  
 5201. Douglass township, Pennsylvania  
 5202. Dover township, Pennsylvania  
 5203. Doylestown township, Pennsylvania  
 5204. Dunmore borough, Pennsylvania  
 5205. East Cocalico township, Pennsylvania  
 5206. East Goshen township, Pennsylvania  
 5207. East Hempfield township, Pennsylvania  
 5208. East Lampeter township, Pennsylvania  
 5209. East Norriton township, Pennsylvania  
 5210. East Pennsboro township, Pennsylvania  
 5211. East Stroudsburg borough, Pennsylvania  
 5212. East Whiteland township, Pennsylvania  
 5213. Easton city, Pennsylvania  
 5214. Easttown township, Pennsylvania  
 5215. Elizabeth township, Pennsylvania  
 5216. Elizabethtown borough, Pennsylvania

5217. Elk County, Pennsylvania  
 5218. Emmaus borough, Pennsylvania  
 5219. Ephrata borough, Pennsylvania  
 5220. Ephrata township, Pennsylvania  
 5221. Exeter township, Pennsylvania  
 5222. Fairview township, Pennsylvania  
 5223. Fairview township, Pennsylvania  
 5224. Ferguson township, Pennsylvania  
 5225. Forks township, Pennsylvania  
 5226. Franconia township, Pennsylvania  
 5227. Franklin Park borough, Pennsylvania  
 5228. Fulton County, Pennsylvania  
 5229. Greene township, Pennsylvania  
 5230. Greensburg city, Pennsylvania  
 5231. Guilford township, Pennsylvania  
 5232. Hamilton township, Pennsylvania  
 5233. Hampton township, Pennsylvania  
 5234. Hanover borough, Pennsylvania  
 5235. Hanover township, Pennsylvania  
 5236. Hanover township, Pennsylvania  
 5237. Harborcreek township, Pennsylvania  
 5238. Harrison township, Pennsylvania  
 5239. Hatfield township, Pennsylvania  
 5240. Hazleton city, Pennsylvania  
 5241. Hermitage city, Pennsylvania  
 5242. Hilltown township, Pennsylvania  
 5243. Hopewell township, Pennsylvania  
 5244. Horsham township, Pennsylvania  
 5245. Indiana borough, Pennsylvania  
 5246. Jefferson Hills borough, Pennsylvania  
 5247. Johnstown city, Pennsylvania  
 5248. Juniata County, Pennsylvania  
 5249. Kingston borough, Pennsylvania  
 5250. Lancaster township, Pennsylvania  
 5251. Lansdale borough, Pennsylvania  
 5252. Lansdowne borough, Pennsylvania  
 5253. Lebanon city, Pennsylvania  
 5254. Lehigh township, Pennsylvania  
 5255. Lehman township, Pennsylvania  
 5256. Limerick township, Pennsylvania  
 5257. Logan township, Pennsylvania  
 5258. Lower Allen township, Pennsylvania  
 5259. Lower Burrell city, Pennsylvania  
 5260. Lower Gwynedd township, Pennsylvania  
 5261. Lower Moreland township, Pennsylvania  
 5262. Lower Pottsgrove township, Pennsylvania  
 5263. Lower Providence township, Pennsylvania  
 5264. Lower Salford township, Pennsylvania  
 5265. Lower Saucon township, Pennsylvania  
 5266. Lower Southampton township, Pennsylvania  
 5267. Loyalsock township, Pennsylvania  
 5268. Manchester township, Pennsylvania  
 5269. Manor township, Pennsylvania  
 5270. Marple township, Pennsylvania  
 5271. McCandless township, Pennsylvania  
 5272. McKeesport city, Pennsylvania  
 5273. Meadville city, Pennsylvania  
 5274. Middle Smithfield township, Pennsylvania  
 5275. Middletown township, Pennsylvania  
 5276. Milford township, Pennsylvania  
 5277. Monroeville municipality, Pennsylvania  
 5278. Montgomery township, Pennsylvania  
 5279. Montour County, Pennsylvania  
 5280. Moon township, Pennsylvania  
 5281. Mount Joy township, Pennsylvania  
 5282. Mount Pleasant township, Pennsylvania  
 5283. Muhlenberg township, Pennsylvania  
 5284. Munhall borough, Pennsylvania  
 5285. Murrysville municipality, Pennsylvania  
 5286. Nanticoke city, Pennsylvania  
 5287. Nether Providence township, Pennsylvania  
 5288. New Britain township, Pennsylvania  
 5289. New Castle city, Pennsylvania  
 5290. New Garden township, Pennsylvania  
 5291. New Hanover township, Pennsylvania  
 5292. New Kensington city, Pennsylvania  
 5293. Newberry township, Pennsylvania  
 5294. Newtown township, Pennsylvania  
 5295. Newtown township, Pennsylvania  
 5296. North Fayette township, Pennsylvania  
 5297. North Lebanon township, Pennsylvania  
 5298. North Middleton township, Pennsylvania  
 5299. North Strabane township, Pennsylvania  
 5300. North Union township, Pennsylvania  
 5301. North Whitehall township, Pennsylvania  
 5302. Palmer township, Pennsylvania  
 5303. Patton township, Pennsylvania  
 5304. Penn township, Pennsylvania  
 5305. Penn township, Pennsylvania  
 5306. Peters township, Pennsylvania  
 5307. Phoenixville borough, Pennsylvania  
 5308. Pine township, Pennsylvania  
 5309. Plum borough, Pennsylvania  
 5310. Plumstead township, Pennsylvania  
 5311. Plymouth township, Pennsylvania  
 5312. Pocono township, Pennsylvania  
 5313. Potter County, Pennsylvania  
 5314. Pottstown borough, Pennsylvania  
 5315. Pottsville city, Pennsylvania  
 5316. Rapho township, Pennsylvania  
 5317. Richland township, Pennsylvania  
 5318. Richland township, Pennsylvania  
 5319. Richland township, Pennsylvania  
 5320. Robinson township, Pennsylvania  
 5321. Rostraver township, Pennsylvania  
 5322. Salisbury township, Pennsylvania  
 5323. Salisbury township, Pennsylvania  
 5324. Sandy township, Pennsylvania  
 5325. Scott township, Pennsylvania  
 5326. Shaler township, Pennsylvania  
 5327. Sharon city, Pennsylvania  
 5328. Silver Spring township, Pennsylvania

5329. Skippack township, Pennsylvania  
 5330. Somerset township, Pennsylvania  
 5331. South Fayette township, Pennsylvania  
 5332. South Lebanon township, Pennsylvania  
 5333. South Middleton township, Pennsylvania  
 5334. South Park township, Pennsylvania  
 5335. South Union township, Pennsylvania  
 5336. South Whitehall township, Pennsylvania  
 5337. Spring Garden township, Pennsylvania  
 5338. Spring township, Pennsylvania  
 5339. Springettsbury township, Pennsylvania  
 5340. Springfield township, Pennsylvania  
 5341. Springfield township, Pennsylvania  
 5342. St. Marys city, Pennsylvania  
 5343. Stroud township, Pennsylvania  
 5344. Susquehanna township, Pennsylvania  
 5345. Swatara township, Pennsylvania  
 5346. Towamencin township, Pennsylvania  
 5347. Tredyffrin township, Pennsylvania  
 5348. Unity township, Pennsylvania  
 5349. Upper Allen township, Pennsylvania  
 5350. Upper Chichester township, Pennsylvania  
 5351. Upper Dublin township, Pennsylvania  
 5352. Upper Gwynedd township, Pennsylvania  
 5353. Upper Macungie township, Pennsylvania  
 5354. Upper Moreland township, Pennsylvania  
 5355. Upper Providence township, Pennsylvania  
 5356. Upper Providence township, Pennsylvania  
 5357. Upper Saucon township, Pennsylvania  
 5358. Upper Southampton township, Pennsylvania  
 5359. Upper St. Clair township, Pennsylvania  
 5360. Upper Uwchlan township, Pennsylvania  
 5361. Uwchlan township, Pennsylvania  
 5362. Warrington township, Pennsylvania  
 5363. Warwick township, Pennsylvania  
 5364. Warwick township, Pennsylvania  
 5365. Washington city, Pennsylvania  
 5366. Washington township, Pennsylvania  
 5367. Waynesboro borough, Pennsylvania  
 5368. West Bradford township, Pennsylvania  
 5369. West Chester borough, Pennsylvania  
 5370. West Deer township, Pennsylvania  
 5371. West Goshen township, Pennsylvania  
 5372. West Hanover township, Pennsylvania  
 5373. West Hempfield township, Pennsylvania  
 5374. West Lampeter township, Pennsylvania  
 5375. West Manchester township, Pennsylvania  
 5376. West Mifflin borough, Pennsylvania  
 5377. West Norriton township, Pennsylvania  
 5378. West Whiteland township, Pennsylvania  
 5379. Westtown township, Pennsylvania  
 5380. White township, Pennsylvania  
 5381. Whitehall borough, Pennsylvania  
 5382. Whitehall township, Pennsylvania  
 5383. Whitmarsh township, Pennsylvania  
 5384. Whitpain township, Pennsylvania  
 5385. Wilkinsburg borough, Pennsylvania  
 5386. Williamsport city, Pennsylvania  
 5387. Willistown township, Pennsylvania  
 5388. Windsor township, Pennsylvania  
 5389. Worcester township, Pennsylvania  
 5390. Wyoming County, Pennsylvania  
 5391. Wyomissing borough, Pennsylvania  
 5392. Yeadon borough, Pennsylvania  
 5393. York township, Pennsylvania  
 5394. Aguada Municipio, Puerto Rico \*  
 5395. Aguadilla Municipio, Puerto Rico \*  
 5396. Arecibo Municipio, Puerto Rico \*  
 5397. Bayamón Municipio, Puerto Rico \*  
 5398. Cabo Rojo Municipio, Puerto Rico \*  
 5399. Caguas Municipio, Puerto Rico \*  
 5400. Camuy Municipio, Puerto Rico \*  
 5401. Canóvanas Municipio, Puerto Rico \*  
 5402. Carolina Municipio, Puerto Rico \*  
 5403. Cayey Municipio, Puerto Rico \*  
 5404. Cidra Municipio, Puerto Rico \*  
 5405. Coamo Municipio, Puerto Rico \*  
 5406. Corozal Municipio, Puerto Rico \*  
 5407. Dorado Municipio, Puerto Rico \*  
 5408. Guayama Municipio, Puerto Rico \*  
 5409. Guaynabo Municipio, Puerto Rico \*  
 5410. Gurabo Municipio, Puerto Rico \*  
 5411. Hatillo Municipio, Puerto Rico \*  
 5412. Humacao Municipio, Puerto Rico \*  
 5413. Isabela Municipio, Puerto Rico \*  
 5414. Juana Díaz Municipio, Puerto Rico \*  
 5415. Juncos Municipio, Puerto Rico \*  
 5416. Las Piedras Municipio, Puerto Rico \*  
 5417. Manatí Municipio, Puerto Rico \*  
 5418. Mayagüez Municipio, Puerto Rico \*  
 5419. Moca Municipio, Puerto Rico \*  
 5420. Morovis Municipio, Puerto Rico \*  
 5421. Ponce Municipio, Puerto Rico \*  
 5422. Río Grande Municipio, Puerto Rico \*  
 5423. San Germán Municipio, Puerto Rico \*  
 5424. San Juan Municipio, Puerto Rico \*  
 5425. San Lorenzo Municipio, Puerto Rico \*  
 5426. San Sebastián Municipio, Puerto Rico \*  
 5427. Toa Alta Municipio, Puerto Rico \*  
 5428. Toa Baja Municipio, Puerto Rico \*  
 5429. Trujillo Alto Municipio, Puerto Rico \*  
 5430. Vega Alta Municipio, Puerto Rico \*  
 5431. Vega Baja Municipio, Puerto Rico \*  
 5432. Yabucoa Municipio, Puerto Rico \*  
 5433. Yauco Municipio, Puerto Rico \*  
 5434. Adjuntas Municipio, Puerto Rico  
 5435. Aguas Buenas Municipio, Puerto Rico  
 5436. Aibonito Municipio, Puerto Rico  
 5437. Añasco Municipio, Puerto Rico  
 5438. Arroyo Municipio, Puerto Rico  
 5439. Barceloneta Municipio, Puerto Rico  
 5440. Barranquitas Municipio, Puerto Rico

5441. Cataño Municipio, Puerto Rico  
5442. Ceiba Municipio, Puerto Rico  
5443. Ciales Municipio, Puerto Rico  
5444. Comerío Municipio, Puerto Rico  
5445. Fajardo Municipio, Puerto Rico  
5446. Florida Municipio, Puerto Rico  
5447. Guánica Municipio, Puerto Rico  
5448. Guayanilla Municipio, Puerto Rico  
5449. Hormigueros Municipio, Puerto Rico  
5450. Jayuya Municipio, Puerto Rico  
5451. Lajas Municipio, Puerto Rico  
5452. Lares Municipio, Puerto Rico  
5453. Loíza Municipio, Puerto Rico  
5454. Luquillo Municipio, Puerto Rico  
5455. Maunabo Municipio, Puerto Rico  
5456. Naguabo Municipio, Puerto Rico  
5457. Naranjito Municipio, Puerto Rico  
5458. Orocovis Municipio, Puerto Rico  
5459. Patillas Municipio, Puerto Rico  
5460. Peñuelas Municipio, Puerto Rico  
5461. Quebradillas Municipio, Puerto Rico  
5462. Rincón Municipio, Puerto Rico  
5463. Sabana Grande Municipio, Puerto Rico  
5464. Salinas Municipio, Puerto Rico  
5465. Santa Isabel Municipio, Puerto Rico  
5466. Utuado Municipio, Puerto Rico  
5467. Villalba Municipio, Puerto Rico  
5468. Coventry town, Rhode Island \*  
5469. Cranston city, Rhode Island \*  
5470. Cumberland town, Rhode Island \*  
5471. East Providence city, Rhode Island \*  
5472. North Providence town, Rhode Island \*  
5473. Pawtucket city, Rhode Island \*  
5474. Providence city, Rhode Island \*  
5475. South Kingstown town, Rhode Island \*  
5476. Warwick city, Rhode Island \*  
5477. Woonsocket city, Rhode Island \*  
5478. Barrington town, Rhode Island  
5479. Bristol town, Rhode Island  
5480. Burrillville town, Rhode Island  
5481. Central Falls city, Rhode Island  
5482. East Greenwich town, Rhode Island  
5483. Glocester town, Rhode Island  
5484. Johnston town, Rhode Island  
5485. Lincoln town, Rhode Island  
5486. Middletown town, Rhode Island  
5487. Narragansett town, Rhode Island  
5488. Newport city, Rhode Island  
5489. North Kingstown town, Rhode Island  
5490. North Smithfield town, Rhode Island  
5491. Portsmouth town, Rhode Island  
5492. Scituate town, Rhode Island  
5493. Smithfield town, Rhode Island  
5494. Tiverton town, Rhode Island  
5495. Warren town, Rhode Island  
5496. West Warwick town, Rhode Island  
5497. Westerly town, Rhode Island  
5498. Aiken city, South Carolina \*  
5499. Aiken County, South Carolina \*  
5500. Anderson County, South Carolina \*  
5501. Beaufort County, South Carolina \*  
5502. Berkeley County, South Carolina \*  
5503. Charleston city, South Carolina \*  
5504. Charleston County, South Carolina \*  
5505. Cherokee County, South Carolina \*  
5506. Chester County, South Carolina \*  
5507. Chesterfield County, South Carolina \*  
5508. Clarendon County, South Carolina \*  
5509. Colleton County, South Carolina \*  
5510. Columbia city, South Carolina \*  
5511. Darlington County, South Carolina \*  
5512. Dillon County, South Carolina \*  
5513. Dorchester County, South Carolina \*  
5514. Florence city, South Carolina \*  
5515. Florence County, South Carolina \*  
5516. Georgetown County, South Carolina \*  
5517. Goose Creek city, South Carolina \*  
5518. Greenville city, South Carolina \*  
5519. Greenville County, South Carolina \*  
5520. Greenwood County, South Carolina \*  
5521. Greer city, South Carolina \*  
5522. Hilton Head Island town, South Carolina \*  
5523. Horry County, South Carolina \*  
5524. Jasper County, South Carolina \*  
5525. Kershaw County, South Carolina \*  
5526. Lancaster County, South Carolina \*  
5527. Laurens County, South Carolina \*  
5528. Lexington County, South Carolina \*  
5529. Marion County, South Carolina \*  
5530. Mount Pleasant town, South Carolina \*  
5531. Myrtle Beach city, South Carolina \*  
5532. Newberry County, South Carolina \*  
5533. North Charleston city, South Carolina \*  
5534. Oconee County, South Carolina \*  
5535. Orangeburg County, South Carolina \*  
5536. Pickens County, South Carolina \*  
5537. Richland County, South Carolina \*  
5538. Rock Hill city, South Carolina \*  
5539. Spartanburg city, South Carolina \*  
5540. Spartanburg County, South Carolina \*  
5541. Summerville town, South Carolina \*  
5542. Sumter city, South Carolina \*  
5543. Sumter County, South Carolina \*  
5544. Williamsburg County, South Carolina \*  
5545. York County, South Carolina \*  
5546. Abbeville County, South Carolina  
5547. Anderson city, South Carolina  
5548. Bamberg County, South Carolina  
5549. Barnwell County, South Carolina  
5550. Beaufort city, South Carolina  
5551. Bluffton town, South Carolina  
5552. Calhoun County, South Carolina

5553. Cayce city, South Carolina  
5554. Clemson city, South Carolina  
5555. Conway city, South Carolina  
5556. Easley city, South Carolina  
5557. Edgefield County, South Carolina  
5558. Fairfield County, South Carolina  
5559. Forest Acres city, South Carolina  
5560. Fort Mill town, South Carolina  
5561. Fountain Inn city, South Carolina  
5562. Gaffney city, South Carolina  
5563. Greenwood city, South Carolina  
5564. Hampton County, South Carolina  
5565. Hanahan city, South Carolina  
5566. Irmo town, South Carolina  
5567. James Island town, South Carolina  
5568. Lee County, South Carolina  
5569. Lexington town, South Carolina  
5570. Marlboro County, South Carolina  
5571. Mauldin city, South Carolina  
5572. Moncks Corner town, South Carolina  
5573. Newberry city, South Carolina  
5574. North Augusta city, South Carolina  
5575. North Myrtle Beach city, South Carolina  
5576. Orangeburg city, South Carolina  
5577. Port Royal town, South Carolina  
5578. Saluda County, South Carolina  
5579. Simpsonville city, South Carolina  
5580. Tega Cay city, South Carolina  
5581. Union County, South Carolina  
5582. West Columbia city, South Carolina  
5583. Brookings County, South Dakota \*  
5584. Brown County, South Dakota \*  
5585. Lincoln County, South Dakota \*  
5586. Minnehaha County, South Dakota \*  
5587. Pennington County, South Dakota \*  
5588. Rapid City city, South Dakota \*  
5589. Sioux Falls city, South Dakota \*  
5590. Aberdeen city, South Dakota  
5591. Beadle County, South Dakota  
5592. Box Elder city, South Dakota  
5593. Brandon city, South Dakota  
5594. Brookings city, South Dakota  
5595. Butte County, South Dakota  
5596. Clay County, South Dakota  
5597. Codington County, South Dakota  
5598. Davison County, South Dakota  
5599. Hughes County, South Dakota  
5600. Huron city, South Dakota  
5601. Lake County, South Dakota  
5602. Lawrence County, South Dakota  
5603. Meade County, South Dakota  
5604. Mitchell city, South Dakota  
5605. Oglala Lakota County, South Dakota  
5606. Pierre city, South Dakota  
5607. Roberts County, South Dakota  
5608. Spearfish city, South Dakota  
5609. Todd County, South Dakota  
5610. Union County, South Dakota  
5611. Vermillion city, South Dakota  
5612. Watertown city, South Dakota  
5613. Yankton city, South Dakota  
5614. Yankton County, South Dakota  
5615. Anderson County, Tennessee \*  
5616. Bartlett city, Tennessee \*  
5617. Bedford County, Tennessee \*  
5618. Blount County, Tennessee \*  
5619. Bradley County, Tennessee \*  
5620. Brentwood city, Tennessee \*  
5621. Campbell County, Tennessee \*  
5622. Carter County, Tennessee \*  
5623. Chattanooga city, Tennessee \*  
5624. Cheatham County, Tennessee \*  
5625. Claiborne County, Tennessee \*  
5626. Clarksville city, Tennessee \*  
5627. Cleveland city, Tennessee \*  
5628. Cocke County, Tennessee \*  
5629. Coffee County, Tennessee \*  
5630. Collierville town, Tennessee \*  
5631. Columbia city, Tennessee \*  
5632. Cookeville city, Tennessee \*  
5633. Cumberland County, Tennessee \*  
5634. Dickson County, Tennessee \*  
5635. Dyer County, Tennessee \*  
5636. Fayette County, Tennessee \*  
5637. Franklin city, Tennessee \*  
5638. Franklin County, Tennessee \*  
5639. Gallatin city, Tennessee \*  
5640. Germantown city, Tennessee \*  
5641. Gibson County, Tennessee \*  
5642. Greene County, Tennessee \*  
5643. Hamblen County, Tennessee \*  
5644. Hamilton County, Tennessee \*  
5645. Hawkins County, Tennessee \*  
5646. Hendersonville city, Tennessee \*  
5647. Henry County, Tennessee \*  
5648. Jackson city, Tennessee \*  
5649. Jefferson County, Tennessee \*  
5650. Johnson City city, Tennessee \*  
5651. Kingsport city, Tennessee \*  
5652. Knox County, Tennessee \*  
5653. Knoxville city, Tennessee \*  
5654. La Vergne city, Tennessee \*  
5655. Lawrence County, Tennessee \*  
5656. Lebanon city, Tennessee \*  
5657. Lincoln County, Tennessee \*  
5658. Loudon County, Tennessee \*  
5659. Madison County, Tennessee \*  
5660. Marshall County, Tennessee \*  
5661. Maury County, Tennessee \*  
5662. McMinn County, Tennessee \*  
5663. Memphis city, Tennessee \*  
5664. Monroe County, Tennessee \*



- 5665. Montgomery County, Tennessee \*
- 5666. Morristown city, Tennessee \*
- 5667. Mount Juliet city, Tennessee \*
- 5668. Murfreesboro city, Tennessee \*
- 5669. Nashville-Davidson metropolitan government, Tennessee \*
- 5670. Obion County, Tennessee \*
- 5671. Putnam County, Tennessee \*
- 5672. Rhea County, Tennessee \*
- 5673. Roane County, Tennessee \*
- 5674. Robertson County, Tennessee \*
- 5675. Rutherford County, Tennessee \*
- 5676. Sevier County, Tennessee \*
- 5677. Shelby County, Tennessee \*
- 5678. Smyrna town, Tennessee \*
- 5679. Spring Hill city, Tennessee \*
- 5680. Sullivan County, Tennessee \*
- 5681. Sumner County, Tennessee \*
- 5682. Tipton County, Tennessee \*
- 5683. Warren County, Tennessee \*
- 5684. Washington County, Tennessee \*
- 5685. Weakley County, Tennessee \*
- 5686. Williamson County, Tennessee \*
- 5687. Wilson County, Tennessee \*
- 5688. Arlington town, Tennessee
- 5689. Athens city, Tennessee
- 5690. Benton County, Tennessee
- 5691. Bledsoe County, Tennessee
- 5692. Bristol city, Tennessee
- 5693. Cannon County, Tennessee
- 5694. Carroll County, Tennessee
- 5695. Chester County, Tennessee
- 5696. Clinton city, Tennessee
- 5697. Collegedale city, Tennessee
- 5698. Crockett County, Tennessee
- 5699. Crossville city, Tennessee
- 5700. Decatur County, Tennessee
- 5701. DeKalb County, Tennessee
- 5702. Dickson city, Tennessee
- 5703. Dyersburg city, Tennessee
- 5704. East Ridge city, Tennessee
- 5705. Elizabethton city, Tennessee
- 5706. Farragut town, Tennessee
- 5707. Fentress County, Tennessee
- 5708. Giles County, Tennessee
- 5709. Goodlettsville city, Tennessee
- 5710. Grainger County, Tennessee
- 5711. Greeneville town, Tennessee
- 5712. Grundy County, Tennessee
- 5713. Hardeman County, Tennessee
- 5714. Hardin County, Tennessee
- 5715. Hartsville/Trousdale County, Tennessee
- 5716. Haywood County, Tennessee
- 5717. Henderson County, Tennessee
- 5718. Hickman County, Tennessee
- 5719. Humphreys County, Tennessee
- 5720. Jackson County, Tennessee
- 5721. Johnson County, Tennessee
- 5722. Lakeland city, Tennessee
- 5723. Lauderdale County, Tennessee
- 5724. Lawrenceburg city, Tennessee
- 5725. Lewis County, Tennessee
- 5726. Lewisburg city, Tennessee
- 5727. Macon County, Tennessee
- 5728. Manchester city, Tennessee
- 5729. Marion County, Tennessee
- 5730. Martin city, Tennessee
- 5731. Maryville city, Tennessee
- 5732. McMinnville city, Tennessee
- 5733. McNairy County, Tennessee
- 5734. Meigs County, Tennessee
- 5735. Millington city, Tennessee
- 5736. Morgan County, Tennessee
- 5737. Nolensville town, Tennessee
- 5738. Oak Ridge city, Tennessee
- 5739. Overton County, Tennessee
- 5740. Paris city, Tennessee
- 5741. Polk County, Tennessee
- 5742. Portland city, Tennessee
- 5743. Red Bank city, Tennessee
- 5744. Scott County, Tennessee
- 5745. Sequatchie County, Tennessee
- 5746. Sevierville city, Tennessee
- 5747. Shelbyville city, Tennessee
- 5748. Smith County, Tennessee
- 5749. Soddy-Daisy city, Tennessee
- 5750. Springfield city, Tennessee
- 5751. Stewart County, Tennessee
- 5752. Tullahoma city, Tennessee
- 5753. Unicoi County, Tennessee
- 5754. Union City city, Tennessee
- 5755. Union County, Tennessee
- 5756. Wayne County, Tennessee
- 5757. White County, Tennessee
- 5758. White House city, Tennessee
- 5759. Abilene city, Texas \*
- 5760. Allen city, Texas \*
- 5761. Amarillo city, Texas \*
- 5762. Anderson County, Texas \*
- 5763. Angelina County, Texas \*
- 5764. Arlington city, Texas \*
- 5765. Atascosa County, Texas \*
- 5766. Austin city, Texas \*
- 5767. Austin County, Texas \*
- 5768. Bastrop County, Texas \*
- 5769. Baytown city, Texas \*
- 5770. Beaumont city, Texas \*
- 5771. Bedford city, Texas \*
- 5772. Bee County, Texas \*
- 5773. Bell County, Texas \*
- 5774. Bexar County, Texas \*
- 5775. Bowie County, Texas \*

5776. Brazoria County, Texas \*  
 5777. Brazos County, Texas \*  
 5778. Brown County, Texas \*  
 5779. Brownsville city, Texas \*  
 5780. Bryan city, Texas \*  
 5781. Burleson city, Texas \*  
 5782. Burnet County, Texas \*  
 5783. Caldwell County, Texas \*  
 5784. Cameron County, Texas \*  
 5785. Carrollton city, Texas \*  
 5786. Cass County, Texas \*  
 5787. Cedar Hill city, Texas \*  
 5788. Cedar Park city, Texas \*  
 5789. Chambers County, Texas \*  
 5790. Cherokee County, Texas \*  
 5791. Cibolo city, Texas \*  
 5792. Cleburne city, Texas \*  
 5793. College Station city, Texas \*  
 5794. Collin County, Texas \*  
 5795. Comal County, Texas \*  
 5796. Conroe city, Texas \*  
 5797. Cooke County, Texas \*  
 5798. Coppell city, Texas \*  
 5799. Copperas Cove city, Texas \*  
 5800. Corpus Christi city, Texas \*  
 5801. Coryell County, Texas \*  
 5802. Dallas city, Texas \*  
 5803. Dallas County, Texas \*  
 5804. Deer Park city, Texas \*  
 5805. Del Rio city, Texas \*  
 5806. Denton city, Texas \*  
 5807. Denton County, Texas \*  
 5808. DeSoto city, Texas \*  
 5809. Duncanville city, Texas \*  
 5810. Ector County, Texas \*  
 5811. Edinburg city, Texas \*  
 5812. El Paso city, Texas \*  
 5813. El Paso County, Texas \*  
 5814. Ellis County, Texas \*  
 5815. Erath County, Texas \*  
 5816. Euless city, Texas \*  
 5817. Fannin County, Texas \*  
 5818. Farmers Branch city, Texas \*  
 5819. Flower Mound town, Texas \*  
 5820. Fort Bend County, Texas \*  
 5821. Fort Worth city, Texas \*  
 5822. Friendswood city, Texas \*  
 5823. Frisco city, Texas \*  
 5824. Galveston city, Texas \*  
 5825. Galveston County, Texas \*  
 5826. Garland city, Texas \*  
 5827. Georgetown city, Texas \*  
 5828. Grand Prairie city, Texas \*  
 5829. Grapevine city, Texas \*  
 5830. Grayson County, Texas \*  
 5831. Gregg County, Texas \*  
 5832. Guadalupe County, Texas \*  
 5833. Hale County, Texas \*  
 5834. Haltom City city, Texas \*  
 5835. Hardin County, Texas \*  
 5836. Harker Heights city, Texas \*  
 5837. Harlingen city, Texas \*  
 5838. Harris County, Texas \*  
 5839. Harrison County, Texas \*  
 5840. Hays County, Texas \*  
 5841. Henderson County, Texas \*  
 5842. Hidalgo County, Texas \*  
 5843. Hill County, Texas \*  
 5844. Hood County, Texas \*  
 5845. Hopkins County, Texas \*  
 5846. Houston city, Texas \*  
 5847. Howard County, Texas \*  
 5848. Hunt County, Texas \*  
 5849. Huntsville city, Texas \*  
 5850. Hurst city, Texas \*  
 5851. Irving city, Texas \*  
 5852. Jasper County, Texas \*  
 5853. Jefferson County, Texas \*  
 5854. Jim Wells County, Texas \*  
 5855. Johnson County, Texas \*  
 5856. Kaufman County, Texas \*  
 5857. Keller city, Texas \*  
 5858. Kendall County, Texas \*  
 5859. Kerr County, Texas \*  
 5860. Killeen city, Texas \*  
 5861. Kleberg County, Texas \*  
 5862. Kyle city, Texas \*  
 5863. La Porte city, Texas \*  
 5864. Lamar County, Texas \*  
 5865. Lancaster city, Texas \*  
 5866. Laredo city, Texas \*  
 5867. League City city, Texas \*  
 5868. Leander city, Texas \*  
 5869. Lewisville city, Texas \*  
 5870. Liberty County, Texas \*  
 5871. Little Elm city, Texas \*  
 5872. Longview city, Texas \*  
 5873. Lubbock city, Texas \*  
 5874. Lubbock County, Texas \*  
 5875. Lufkin city, Texas \*  
 5876. Mansfield city, Texas \*  
 5877. Matagorda County, Texas \*  
 5878. Maverick County, Texas \*  
 5879. McAllen city, Texas \*  
 5880. McKinney city, Texas \*  
 5881. McLennan County, Texas \*  
 5882. Medina County, Texas \*  
 5883. Mesquite city, Texas \*  
 5884. Midland city, Texas \*  
 5885. Midland County, Texas \*  
 5886. Midlothian city, Texas \*  
 5887. Mission city, Texas \*

5888. Missouri City city, Texas \*  
 5889. Montgomery County, Texas \*  
 5890. Nacogdoches city, Texas \*  
 5891. Nacogdoches County, Texas \*  
 5892. Navarro County, Texas \*  
 5893. New Braunfels city, Texas \*  
 5894. North Richland Hills city, Texas \*  
 5895. Nueces County, Texas \*  
 5896. Odessa city, Texas \*  
 5897. Orange County, Texas \*  
 5898. Parker County, Texas \*  
 5899. Pasadena city, Texas \*  
 5900. Pearland city, Texas \*  
 5901. Pflugerville city, Texas \*  
 5902. Pharr city, Texas \*  
 5903. Plano city, Texas \*  
 5904. Polk County, Texas \*  
 5905. Port Arthur city, Texas \*  
 5906. Potter County, Texas \*  
 5907. Randall County, Texas \*  
 5908. Richardson city, Texas \*  
 5909. Rockwall city, Texas \*  
 5910. Rockwall County, Texas \*  
 5911. Rosenberg city, Texas \*  
 5912. Round Rock city, Texas \*  
 5913. Rowlett city, Texas \*  
 5914. Rusk County, Texas \*  
 5915. San Angelo city, Texas \*  
 5916. San Antonio city, Texas \*  
 5917. San Juan city, Texas \*  
 5918. San Marcos city, Texas \*  
 5919. San Patricio County, Texas \*  
 5920. Schertz city, Texas \*  
 5921. Sherman city, Texas \*  
 5922. Smith County, Texas \*  
 5923. Socorro city, Texas \*  
 5924. Southlake city, Texas \*  
 5925. Starr County, Texas \*  
 5926. Sugar Land city, Texas \*  
 5927. Tarrant County, Texas \*  
 5928. Taylor County, Texas \*  
 5929. Temple city, Texas \*  
 5930. Texarkana city, Texas \*  
 5931. Texas City city, Texas \*  
 5932. The Colony city, Texas \*  
 5933. Titus County, Texas \*  
 5934. Tom Green County, Texas \*  
 5935. Travis County, Texas \*  
 5936. Tyler city, Texas \*  
 5937. Upshur County, Texas \*  
 5938. Val Verde County, Texas \*  
 5939. Van Zandt County, Texas \*  
 5940. Victoria city, Texas \*  
 5941. Victoria County, Texas \*  
 5942. Waco city, Texas \*  
 5943. Walker County, Texas \*  
 5944. Waller County, Texas \*  
 5945. Washington County, Texas \*  
 5946. Waxahachie city, Texas \*  
 5947. Weatherford city, Texas \*  
 5948. Webb County, Texas \*  
 5949. Weslaco city, Texas \*  
 5950. Wharton County, Texas \*  
 5951. Wichita County, Texas \*  
 5952. Wichita Falls city, Texas \*  
 5953. Williamson County, Texas \*  
 5954. Wilson County, Texas \*  
 5955. Wise County, Texas \*  
 5956. Wood County, Texas \*  
 5957. Wylie city, Texas \*  
 5958. Addison town, Texas  
 5959. Alamo city, Texas  
 5960. Alice city, Texas  
 5961. Alton city, Texas  
 5962. Alvin city, Texas  
 5963. Andrews city, Texas  
 5964. Andrews County, Texas  
 5965. Angleton city, Texas  
 5966. Anna city, Texas  
 5967. Aransas County, Texas  
 5968. Athens city, Texas  
 5969. Azle city, Texas  
 5970. Balch Springs city, Texas  
 5971. Bandera County, Texas  
 5972. Bay City city, Texas  
 5973. Beeville city, Texas  
 5974. Bellaire city, Texas  
 5975. Bellmead city, Texas  
 5976. Belton city, Texas  
 5977. Benbrook city, Texas  
 5978. Big Spring city, Texas  
 5979. Blanco County, Texas  
 5980. Boerne city, Texas  
 5981. Bonham city, Texas  
 5982. Borger city, Texas  
 5983. Bosque County, Texas  
 5984. Brenham city, Texas  
 5985. Brownwood city, Texas  
 5986. Buda city, Texas  
 5987. Burkburnett city, Texas  
 5988. Burleson County, Texas  
 5989. Calhoun County, Texas  
 5990. Callahan County, Texas  
 5991. Camp County, Texas  
 5992. Canyon city, Texas  
 5993. Celina city, Texas  
 5994. Clay County, Texas  
 5995. Clute city, Texas  
 5996. Colleyville city, Texas  
 5997. Colorado County, Texas  
 5998. Comanche County, Texas  
 5999. Converse city, Texas

- 6000. Corinth city, Texas
- 6001. Corsicana city, Texas
- 6002. Crowley city, Texas
- 6003. Dawson County, Texas
- 6004. Deaf Smith County, Texas
- 6005. Denison city, Texas
- 6006. DeWitt County, Texas
- 6007. Dickinson city, Texas
- 6008. Dimmit County, Texas
- 6009. Donna city, Texas
- 6010. Dumas city, Texas
- 6011. Duval County, Texas
- 6012. Eagle Pass city, Texas
- 6013. Eastland County, Texas
- 6014. El Campo city, Texas
- 6015. Elgin city, Texas
- 6016. Ennis city, Texas
- 6017. Fair Oaks Ranch city, Texas
- 6018. Falls County, Texas
- 6019. Fate city, Texas
- 6020. Fayette County, Texas
- 6021. Forest Hill city, Texas
- 6022. Forney city, Texas
- 6023. Franklin County, Texas
- 6024. Fredericksburg city, Texas
- 6025. Freeport city, Texas
- 6026. Freestone County, Texas
- 6027. Frio County, Texas
- 6028. Fulshear city, Texas
- 6029. Gaines County, Texas
- 6030. Gainesville city, Texas
- 6031. Galena Park city, Texas
- 6032. Gatesville city, Texas
- 6033. Gillespie County, Texas
- 6034. Glenn Heights city, Texas
- 6035. Gonzales County, Texas
- 6036. Granbury city, Texas
- 6037. Gray County, Texas
- 6038. Greenville city, Texas
- 6039. Grimes County, Texas
- 6040. Groves city, Texas
- 6041. Henderson city, Texas
- 6042. Hereford city, Texas
- 6043. Hewitt city, Texas
- 6044. Hidalgo city, Texas
- 6045. Highland Village city, Texas
- 6046. Hockley County, Texas
- 6047. Horizon City city, Texas
- 6048. Houston County, Texas
- 6049. Humble city, Texas
- 6050. Hutchinson County, Texas
- 6051. Hutto city, Texas
- 6052. Ingleside city, Texas
- 6053. Jacinto City city, Texas
- 6054. Jackson County, Texas
- 6055. Jacksonville city, Texas
- 6056. Jones County, Texas
- 6057. Karnes County, Texas
- 6058. Katy city, Texas
- 6059. Kerrville city, Texas
- 6060. Kilgore city, Texas
- 6061. Kingsville city, Texas
- 6062. La Marque city, Texas
- 6063. Lake Jackson city, Texas
- 6064. Lakeway city, Texas
- 6065. Lamb County, Texas
- 6066. Lampasas County, Texas
- 6067. Lavaca County, Texas
- 6068. Lee County, Texas
- 6069. Leon County, Texas
- 6070. Leon Valley city, Texas
- 6071. Levelland city, Texas
- 6072. Limestone County, Texas
- 6073. Live Oak city, Texas
- 6074. Live Oak County, Texas
- 6075. Llano County, Texas
- 6076. Lockhart city, Texas
- 6077. Lumberton city, Texas
- 6078. Madison County, Texas
- 6079. Manor city, Texas
- 6080. Manvel city, Texas
- 6081. Marshall city, Texas
- 6082. Melissa city, Texas
- 6083. Mercedes city, Texas
- 6084. Milam County, Texas
- 6085. Mineral Wells city, Texas
- 6086. Montague County, Texas
- 6087. Moore County, Texas
- 6088. Morris County, Texas
- 6089. Mount Pleasant city, Texas
- 6090. Murphy city, Texas
- 6091. Nederland city, Texas
- 6092. Newton County, Texas
- 6093. Nolan County, Texas
- 6094. Orange city, Texas
- 6095. Palestine city, Texas
- 6096. Palo Pinto County, Texas
- 6097. Pampa city, Texas
- 6098. Panola County, Texas
- 6099. Paris city, Texas
- 6100. Pearsall city, Texas
- 6101. Pecos city, Texas
- 6102. Pecos County, Texas
- 6103. Plainview city, Texas
- 6104. Pleasanton city, Texas
- 6105. Port Lavaca city, Texas
- 6106. Port Neches city, Texas
- 6107. Portland city, Texas
- 6108. Princeton city, Texas
- 6109. Prosper town, Texas
- 6110. Rains County, Texas
- 6111. Raymondville city, Texas

- 6112. Red Oak city, Texas
- 6113. Red River County, Texas
- 6114. Reeves County, Texas
- 6115. Richmond city, Texas
- 6116. Rio Grande City city, Texas
- 6117. Robertson County, Texas
- 6118. Robinson city, Texas
- 6119. Robstown city, Texas
- 6120. Rockport city, Texas
- 6121. Roma city, Texas
- 6122. Royse City city, Texas
- 6123. Runnels County, Texas
- 6124. Sabine County, Texas
- 6125. Sachse city, Texas
- 6126. Saginaw city, Texas
- 6127. San Benito city, Texas
- 6128. San Jacinto County, Texas
- 6129. Santa Fe city, Texas
- 6130. Scurry County, Texas
- 6131. Seabrook city, Texas
- 6132. Seagoville city, Texas
- 6133. Seguin city, Texas
- 6134. Selma city, Texas
- 6135. Shelby County, Texas
- 6136. Snyder city, Texas
- 6137. South Houston city, Texas
- 6138. Stafford city, Texas
- 6139. Stephenville city, Texas
- 6140. Sulphur Springs city, Texas
- 6141. Sweetwater city, Texas
- 6142. Taylor city, Texas
- 6143. Terrell city, Texas
- 6144. Terry County, Texas
- 6145. Tomball city, Texas
- 6146. Trinity County, Texas
- 6147. Trophy Club town, Texas
- 6148. Tyler County, Texas
- 6149. Universal City city, Texas
- 6150. University Park city, Texas
- 6151. Uvalde city, Texas
- 6152. Uvalde County, Texas
- 6153. Vernon city, Texas
- 6154. Vidor city, Texas
- 6155. Ward County, Texas
- 6156. Watauga city, Texas
- 6157. Webster city, Texas
- 6158. West University Place city, Texas
- 6159. White Settlement city, Texas
- 6160. Wilbarger County, Texas
- 6161. Willacy County, Texas
- 6162. Young County, Texas
- 6163. Zapata County, Texas
- 6164. Zavala County, Texas
- 6165. American Fork city, Utah \*
- 6166. Bountiful city, Utah \*
- 6167. Box Elder County, Utah \*
- 6168. Cache County, Utah \*
- 6169. Cedar City city, Utah \*
- 6170. Clearfield city, Utah \*
- 6171. Cottonwood Heights city, Utah \*
- 6172. Davis County, Utah \*
- 6173. Draper city, Utah \*
- 6174. Eagle Mountain city, Utah \*
- 6175. Herriman city, Utah \*
- 6176. Holladay city, Utah \*
- 6177. Iron County, Utah \*
- 6178. Kaysville city, Utah \*
- 6179. Kearns metro township, Utah \*
- 6180. Layton city, Utah \*
- 6181. Lehi city, Utah \*
- 6182. Logan city, Utah \*
- 6183. Midvale city, Utah \*
- 6184. Millcreek city, Utah \*
- 6185. Murray city, Utah \*
- 6186. Ogden city, Utah \*
- 6187. Orem city, Utah \*
- 6188. Pleasant Grove city, Utah \*
- 6189. Provo city, Utah \*
- 6190. Riverton city, Utah \*
- 6191. Roy city, Utah \*
- 6192. Salt Lake City city, Utah \*
- 6193. Salt Lake County, Utah \*
- 6194. Sandy city, Utah \*
- 6195. Sanpete County, Utah \*
- 6196. Saratoga Springs city, Utah \*
- 6197. South Jordan city, Utah \*
- 6198. Spanish Fork city, Utah \*
- 6199. Springville city, Utah \*
- 6200. St. George city, Utah \*
- 6201. Summit County, Utah \*
- 6202. Syracuse city, Utah \*
- 6203. Taylorsville city, Utah \*
- 6204. Tooele city, Utah \*
- 6205. Tooele County, Utah \*
- 6206. Uintah County, Utah \*
- 6207. Utah County, Utah \*
- 6208. Wasatch County, Utah \*
- 6209. Washington County, Utah \*
- 6210. Weber County, Utah \*
- 6211. West Jordan city, Utah \*
- 6212. West Valley City city, Utah \*
- 6213. Alpine city, Utah
- 6214. Bluffdale city, Utah
- 6215. Brigham City city, Utah
- 6216. Carbon County, Utah
- 6217. Cedar Hills city, Utah
- 6218. Centerville city, Utah
- 6219. Clinton city, Utah
- 6220. Duchesne County, Utah
- 6221. Emery County, Utah
- 6222. Farmington city, Utah
- 6223. Grantsville city, Utah

6224. Heber city, Utah  
 6225. Highland city, Utah  
 6226. Hurricane city, Utah  
 6227. Juab County, Utah  
 6228. Lindon city, Utah  
 6229. Magna metro township, Utah  
 6230. Mapleton city, Utah  
 6231. Millard County, Utah  
 6232. Morgan County, Utah  
 6233. North Logan city, Utah  
 6234. North Ogden city, Utah  
 6235. North Salt Lake city, Utah  
 6236. Payson city, Utah  
 6237. Pleasant View city, Utah  
 6238. San Juan County, Utah  
 6239. Santaquin city, Utah  
 6240. Sevier County, Utah  
 6241. Smithfield city, Utah  
 6242. South Ogden city, Utah  
 6243. South Salt Lake city, Utah  
 6244. Vernal city, Utah  
 6245. Vineyard town, Utah  
 6246. Washington city, Utah  
 6247. West Haven city, Utah  
 6248. West Point city, Utah  
 6249. Woods Cross city, Utah  
 6250. Addison County, Vermont \*  
 6251. Bennington County, Vermont \*  
 6252. Burlington city, Vermont \*  
 6253. Chittenden County, Vermont \*  
 6254. Franklin County, Vermont \*  
 6255. Rutland County, Vermont \*  
 6256. Washington County, Vermont \*  
 6257. Windham County, Vermont \*  
 6258. Windsor County, Vermont \*  
 6259. Bennington town, Vermont  
 6260. Brattleboro town, Vermont  
 6261. Caledonia County, Vermont  
 6262. Colchester town, Vermont  
 6263. Essex Junction village, Vermont  
 6264. Essex town, Vermont  
 6265. Lamoille County, Vermont  
 6266. Milton town, Vermont  
 6267. Orange County, Vermont  
 6268. Orleans County, Vermont  
 6269. Rutland city, Vermont  
 6270. South Burlington city, Vermont  
 6271. Williston town, Vermont  
 6272. Accomack County, Virginia \*  
 6273. Albemarle County, Virginia \*  
 6274. Alexandria city, Virginia \*  
 6275. Amherst County, Virginia \*  
 6276. Arlington County, Virginia \*  
 6277. Augusta County, Virginia \*  
 6278. Bedford County, Virginia \*  
 6279. Blacksburg town, Virginia \*  
 6280. Botetourt County, Virginia \*  
 6281. Campbell County, Virginia \*  
 6282. Caroline County, Virginia \*  
 6283. Charlottesville city, Virginia \*  
 6284. Chesapeake city, Virginia \*  
 6285. Chesterfield County, Virginia \*  
 6286. Culpeper County, Virginia \*  
 6287. Danville city, Virginia \*  
 6288. Fairfax County, Virginia \*  
 6289. Fauquier County, Virginia \*  
 6290. Franklin County, Virginia \*  
 6291. Frederick County, Virginia \*  
 6292. Gloucester County, Virginia \*  
 6293. Halifax County, Virginia \*  
 6294. Hampton city, Virginia \*  
 6295. Hanover County, Virginia \*  
 6296. Harrisonburg city, Virginia \*  
 6297. Henrico County, Virginia \*  
 6298. Henry County, Virginia \*  
 6299. Isle of Wight County, Virginia \*  
 6300. James City County, Virginia \*  
 6301. Leesburg town, Virginia \*  
 6302. Loudoun County, Virginia \*  
 6303. Louisa County, Virginia \*  
 6304. Lynchburg city, Virginia \*  
 6305. Manassas city, Virginia \*  
 6306. Mecklenburg County, Virginia \*  
 6307. Montgomery County, Virginia \*  
 6308. Newport News city, Virginia \*  
 6309. Norfolk city, Virginia \*  
 6310. Orange County, Virginia \*  
 6311. Petersburg city, Virginia \*  
 6312. Pittsylvania County, Virginia \*  
 6313. Portsmouth city, Virginia \*  
 6314. Prince George County, Virginia \*  
 6315. Prince William County, Virginia \*  
 6316. Pulaski County, Virginia \*  
 6317. Richmond city, Virginia \*  
 6318. Roanoke city, Virginia \*  
 6319. Roanoke County, Virginia \*  
 6320. Rockingham County, Virginia \*  
 6321. Shenandoah County, Virginia \*  
 6322. Smyth County, Virginia \*  
 6323. Spotsylvania County, Virginia \*  
 6324. Stafford County, Virginia \*  
 6325. Suffolk city, Virginia \*  
 6326. Tazewell County, Virginia \*  
 6327. Virginia Beach city, Virginia \*  
 6328. Warren County, Virginia \*  
 6329. Washington County, Virginia \*  
 6330. Wise County, Virginia \*  
 6331. York County, Virginia \*  
 6332. Alleghany County, Virginia  
 6333. Amelia County, Virginia  
 6334. Appomattox County, Virginia  
 6335. Bristol city, Virginia

- 6336. Brunswick County, Virginia
- 6337. Buchanan County, Virginia
- 6338. Buckingham County, Virginia
- 6339. Carroll County, Virginia
- 6340. Charlotte County, Virginia
- 6341. Christiansburg town, Virginia
- 6342. Clarke County, Virginia
- 6343. Colonial Heights city, Virginia
- 6344. Culpeper town, Virginia
- 6345. Dickenson County, Virginia
- 6346. Dinwiddie County, Virginia
- 6347. Essex County, Virginia
- 6348. Fairfax city, Virginia
- 6349. Falls Church city, Virginia
- 6350. Floyd County, Virginia
- 6351. Fluvanna County, Virginia
- 6352. Fredericksburg city, Virginia
- 6353. Front Royal town, Virginia
- 6354. Giles County, Virginia
- 6355. Goochland County, Virginia
- 6356. Grayson County, Virginia
- 6357. Greene County, Virginia
- 6358. Greensville County, Virginia
- 6359. Herndon town, Virginia
- 6360. Hopewell city, Virginia
- 6361. King George County, Virginia
- 6362. King William County, Virginia
- 6363. Lancaster County, Virginia
- 6364. Lee County, Virginia
- 6365. Lunenburg County, Virginia
- 6366. Madison County, Virginia
- 6367. Manassas Park city, Virginia
- 6368. Martinsville city, Virginia
- 6369. Middlesex County, Virginia
- 6370. Nelson County, Virginia
- 6371. New Kent County, Virginia
- 6372. Northampton County, Virginia
- 6373. Northumberland County, Virginia
- 6374. Nottoway County, Virginia
- 6375. Page County, Virginia
- 6376. Patrick County, Virginia
- 6377. Poquoson city, Virginia
- 6378. Powhatan County, Virginia
- 6379. Prince Edward County, Virginia
- 6380. Purcellville town, Virginia
- 6381. Radford city, Virginia
- 6382. Rockbridge County, Virginia
- 6383. Russell County, Virginia
- 6384. Salem city, Virginia
- 6385. Scott County, Virginia
- 6386. Southampton County, Virginia
- 6387. Staunton city, Virginia
- 6388. Sussex County, Virginia
- 6389. Vienna town, Virginia
- 6390. Warrenton town, Virginia
- 6391. Waynesboro city, Virginia
- 6392. Westmoreland County, Virginia
- 6393. Williamsburg city, Virginia
- 6394. Winchester city, Virginia
- 6395. Wythe County, Virginia
- 6396. Auburn city, Washington \*
- 6397. Bellevue city, Washington \*
- 6398. Bellingham city, Washington \*
- 6399. Benton County, Washington \*
- 6400. Bothell city, Washington \*
- 6401. Bremerton city, Washington \*
- 6402. Burien city, Washington \*
- 6403. Chelan County, Washington \*
- 6404. Clallam County, Washington \*
- 6405. Clark County, Washington \*
- 6406. Cowlitz County, Washington \*
- 6407. Des Moines city, Washington \*
- 6408. Douglas County, Washington \*
- 6409. Edmonds city, Washington \*
- 6410. Everett city, Washington \*
- 6411. Federal Way city, Washington \*
- 6412. Franklin County, Washington \*
- 6413. Grant County, Washington \*
- 6414. Grays Harbor County, Washington \*
- 6415. Island County, Washington \*
- 6416. Issaquah city, Washington \*
- 6417. Jefferson County, Washington \*
- 6418. Kennewick city, Washington \*
- 6419. Kent city, Washington \*
- 6420. King County, Washington \*
- 6421. Kirkland city, Washington \*
- 6422. Kitsap County, Washington \*
- 6423. Kittitas County, Washington \*
- 6424. Lacey city, Washington \*
- 6425. Lake Stevens city, Washington \*
- 6426. Lakewood city, Washington \*
- 6427. Lewis County, Washington \*
- 6428. Longview city, Washington \*
- 6429. Lynnwood city, Washington \*
- 6430. Marysville city, Washington \*
- 6431. Mason County, Washington \*
- 6432. Mount Vernon city, Washington \*
- 6433. Okanogan County, Washington \*
- 6434. Olympia city, Washington \*
- 6435. Pasco city, Washington \*
- 6436. Pierce County, Washington \*
- 6437. Pullman city, Washington \*
- 6438. Puyallup city, Washington \*
- 6439. Redmond city, Washington \*
- 6440. Renton city, Washington \*
- 6441. Richland city, Washington \*
- 6442. Sammamish city, Washington \*
- 6443. Seattle city, Washington \*
- 6444. Shoreline city, Washington \*
- 6445. Skagit County, Washington \*
- 6446. Snohomish County, Washington \*
- 6447. Spokane city, Washington \*

- 6448. Spokane County, Washington \*
- 6449. Spokane Valley city, Washington \*
- 6450. Stevens County, Washington \*
- 6451. Tacoma city, Washington \*
- 6452. Thurston County, Washington \*
- 6453. University Place city, Washington \*
- 6454. Vancouver city, Washington \*
- 6455. Walla Walla city, Washington \*
- 6456. Walla Walla County, Washington \*
- 6457. Wenatchee city, Washington \*
- 6458. Whatcom County, Washington \*
- 6459. Whitman County, Washington \*
- 6460. Yakima city, Washington \*
- 6461. Yakima County, Washington \*
- 6462. Aberdeen city, Washington
- 6463. Adams County, Washington
- 6464. Anacortes city, Washington
- 6465. Arlington city, Washington
- 6466. Asotin County, Washington
- 6467. Bainbridge Island city, Washington
- 6468. Battle Ground city, Washington
- 6469. Bonney Lake city, Washington
- 6470. Camas city, Washington
- 6471. Centralia city, Washington
- 6472. Cheney city, Washington
- 6473. Covington city, Washington
- 6474. East Wenatchee city, Washington
- 6475. Edgewood city, Washington
- 6476. Ellensburg city, Washington
- 6477. Enumclaw city, Washington
- 6478. Ferndale city, Washington
- 6479. Fife city, Washington
- 6480. Gig Harbor city, Washington
- 6481. Grandview city, Washington
- 6482. Kelso city, Washington
- 6483. Kenmore city, Washington
- 6484. Klickitat County, Washington
- 6485. Lake Forest Park city, Washington
- 6486. Liberty Lake city, Washington
- 6487. Lincoln County, Washington
- 6488. Lynden city, Washington
- 6489. Maple Valley city, Washington
- 6490. Mercer Island city, Washington
- 6491. Mill Creek city, Washington
- 6492. Monroe city, Washington
- 6493. Moses Lake city, Washington
- 6494. Mountlake Terrace city, Washington
- 6495. Mukilteo city, Washington
- 6496. Newcastle city, Washington
- 6497. Oak Harbor city, Washington
- 6498. Pacific County, Washington
- 6499. Pend Oreille County, Washington
- 6500. Port Angeles city, Washington
- 6501. Port Orchard city, Washington
- 6502. Poulsbo city, Washington
- 6503. San Juan County, Washington
- 6504. SeaTac city, Washington
- 6505. Sedro-Woolley city, Washington
- 6506. Shelton city, Washington
- 6507. Skamania County, Washington
- 6508. Snohomish city, Washington
- 6509. Snoqualmie city, Washington
- 6510. Sumner city, Washington
- 6511. Sunnyside city, Washington
- 6512. Tukwila city, Washington
- 6513. Tumwater city, Washington
- 6514. Washougal city, Washington
- 6515. West Richland city, Washington
- 6516. Woodinville city, Washington
- 6517. Barbour County, West Virginia
- 6518. Beckley city, West Virginia
- 6519. Berkeley County, West Virginia \*
- 6520. Boone County, West Virginia
- 6521. Braxton County, West Virginia
- 6522. Brooke County, West Virginia
- 6523. Cabell County, West Virginia \*
- 6524. Charleston city, West Virginia \*
- 6525. Clarksburg city, West Virginia
- 6526. Fairmont city, West Virginia
- 6527. Fayette County, West Virginia \*
- 6528. Grant County, West Virginia
- 6529. Greenbrier County, West Virginia \*
- 6530. Hampshire County, West Virginia
- 6531. Hancock County, West Virginia
- 6532. Hardy County, West Virginia
- 6533. Harrison County, West Virginia \*
- 6534. Huntington city, West Virginia \*
- 6535. Jackson County, West Virginia
- 6536. Jefferson County, West Virginia \*
- 6537. Kanawha County, West Virginia \*
- 6538. Lewis County, West Virginia
- 6539. Lincoln County, West Virginia
- 6540. Logan County, West Virginia \*
- 6541. Marion County, West Virginia \*
- 6542. Marshall County, West Virginia \*
- 6543. Martinsburg city, West Virginia
- 6544. Mason County, West Virginia
- 6545. McDowell County, West Virginia
- 6546. Mercer County, West Virginia \*
- 6547. Mineral County, West Virginia
- 6548. Mingo County, West Virginia
- 6549. Monongalia County, West Virginia \*
- 6550. Monroe County, West Virginia
- 6551. Morgan County, West Virginia
- 6552. Morgantown city, West Virginia \*
- 6553. Nicholas County, West Virginia
- 6554. Ohio County, West Virginia \*
- 6555. Parkersburg city, West Virginia
- 6556. Preston County, West Virginia \*
- 6557. Putnam County, West Virginia \*
- 6558. Raleigh County, West Virginia \*
- 6559. Randolph County, West Virginia



- 6560. Roane County, West Virginia
- 6561. South Charleston city, West Virginia
- 6562. Summers County, West Virginia
- 6563. Taylor County, West Virginia
- 6564. Upshur County, West Virginia
- 6565. Vienna city, West Virginia
- 6566. Wayne County, West Virginia \*
- 6567. Weirton city, West Virginia
- 6568. Wetzel County, West Virginia
- 6569. Wheeling city, West Virginia
- 6570. Wood County, West Virginia \*
- 6571. Wyoming County, West Virginia
- 6572. Appleton city, Wisconsin \*
- 6573. Barron County, Wisconsin \*
- 6574. Beloit city, Wisconsin \*
- 6575. Brookfield city, Wisconsin \*
- 6576. Brown County, Wisconsin \*
- 6577. Calumet County, Wisconsin \*
- 6578. Chippewa County, Wisconsin \*
- 6579. Clark County, Wisconsin \*
- 6580. Columbia County, Wisconsin \*
- 6581. Dane County, Wisconsin \*
- 6582. Dodge County, Wisconsin \*
- 6583. Douglas County, Wisconsin \*
- 6584. Dunn County, Wisconsin \*
- 6585. Eau Claire city, Wisconsin \*
- 6586. Eau Claire County, Wisconsin \*
- 6587. Fitchburg city, Wisconsin \*
- 6588. Fond du Lac city, Wisconsin \*
- 6589. Fond du Lac County, Wisconsin \*
- 6590. Franklin city, Wisconsin \*
- 6591. Grant County, Wisconsin \*
- 6592. Green Bay city, Wisconsin \*
- 6593. Green County, Wisconsin \*
- 6594. Greenfield city, Wisconsin \*
- 6595. Janesville city, Wisconsin \*
- 6596. Jefferson County, Wisconsin \*
- 6597. Kenosha city, Wisconsin \*
- 6598. Kenosha County, Wisconsin \*
- 6599. La Crosse city, Wisconsin \*
- 6600. La Crosse County, Wisconsin \*
- 6601. Madison city, Wisconsin \*
- 6602. Manitowoc city, Wisconsin \*
- 6603. Manitowoc County, Wisconsin \*
- 6604. Marathon County, Wisconsin \*
- 6605. Marinette County, Wisconsin \*
- 6606. Menomonee Falls village, Wisconsin \*
- 6607. Milwaukee city, Wisconsin \*
- 6608. Milwaukee County, Wisconsin \*
- 6609. Monroe County, Wisconsin \*
- 6610. New Berlin city, Wisconsin \*
- 6611. Oak Creek city, Wisconsin \*
- 6612. Oconto County, Wisconsin \*
- 6613. Oneida County, Wisconsin \*
- 6614. Oshkosh city, Wisconsin \*
- 6615. Outagamie County, Wisconsin \*
- 6616. Ozaukee County, Wisconsin \*
- 6617. Pierce County, Wisconsin \*
- 6618. Polk County, Wisconsin \*
- 6619. Portage County, Wisconsin \*
- 6620. Racine city, Wisconsin \*
- 6621. Racine County, Wisconsin \*
- 6622. Rock County, Wisconsin \*
- 6623. Sauk County, Wisconsin \*
- 6624. Shawano County, Wisconsin \*
- 6625. Sheboygan city, Wisconsin \*
- 6626. Sheboygan County, Wisconsin \*
- 6627. St. Croix County, Wisconsin \*
- 6628. Sun Prairie city, Wisconsin \*
- 6629. Vernon County, Wisconsin \*
- 6630. Walworth County, Wisconsin \*
- 6631. Washington County, Wisconsin \*
- 6632. Waukesha city, Wisconsin \*
- 6633. Waukesha County, Wisconsin \*
- 6634. Waupaca County, Wisconsin \*
- 6635. Wausau city, Wisconsin \*
- 6636. Wauwatosa city, Wisconsin \*
- 6637. West Allis city, Wisconsin \*
- 6638. West Bend city, Wisconsin \*
- 6639. Winnebago County, Wisconsin \*
- 6640. Wood County, Wisconsin \*
- 6641. Adams County, Wisconsin
- 6642. Allouez village, Wisconsin
- 6643. Ashland County, Wisconsin
- 6644. Ashwaubenon village, Wisconsin
- 6645. Baraboo city, Wisconsin
- 6646. Bayfield County, Wisconsin
- 6647. Beaver Dam city, Wisconsin
- 6648. Bellevue village, Wisconsin
- 6649. Brown Deer village, Wisconsin
- 6650. Buffalo County, Wisconsin
- 6651. Burlington city, Wisconsin
- 6652. Burnett County, Wisconsin
- 6653. Caledonia village, Wisconsin
- 6654. Cedarburg city, Wisconsin
- 6655. Chippewa Falls city, Wisconsin
- 6656. Crawford County, Wisconsin
- 6657. Cudahy city, Wisconsin
- 6658. De Pere city, Wisconsin
- 6659. DeForest village, Wisconsin
- 6660. Door County, Wisconsin
- 6661. Elkhorn city, Wisconsin
- 6662. Fort Atkinson city, Wisconsin
- 6663. Fox Crossing village, Wisconsin
- 6664. Germantown village, Wisconsin
- 6665. Glendale city, Wisconsin
- 6666. Grafton village, Wisconsin
- 6667. Grand Chute town, Wisconsin
- 6668. Green Lake County, Wisconsin
- 6669. Greendale village, Wisconsin
- 6670. Greenville town, Wisconsin
- 6671. Harrison village, Wisconsin

- 6672. Hartford city, Wisconsin
- 6673. Hobart village, Wisconsin
- 6674. Holmen village, Wisconsin
- 6675. Howard village, Wisconsin
- 6676. Hudson city, Wisconsin
- 6677. Iowa County, Wisconsin
- 6678. Jackson County, Wisconsin
- 6679. Juneau County, Wisconsin
- 6680. Kaukauna city, Wisconsin
- 6681. Kewaunee County, Wisconsin
- 6682. Lafayette County, Wisconsin
- 6683. Langlade County, Wisconsin
- 6684. Lincoln County, Wisconsin
- 6685. Lisbon town, Wisconsin
- 6686. Little Chute village, Wisconsin
- 6687. Marinette city, Wisconsin
- 6688. Marquette County, Wisconsin
- 6689. Marshfield city, Wisconsin
- 6690. Menasha city, Wisconsin
- 6691. Menomonie city, Wisconsin
- 6692. Mequon city, Wisconsin
- 6693. Middleton city, Wisconsin
- 6694. Monroe city, Wisconsin
- 6695. Mount Pleasant village, Wisconsin
- 6696. Muskego city, Wisconsin
- 6697. Neenah city, Wisconsin
- 6698. Oconomowoc city, Wisconsin
- 6699. Onalaska city, Wisconsin
- 6700. Oregon village, Wisconsin
- 6701. Pewaukee city, Wisconsin
- 6702. Platteville city, Wisconsin
- 6703. Pleasant Prairie village, Wisconsin
- 6704. Plover village, Wisconsin
- 6705. Port Washington city, Wisconsin
- 6706. Portage city, Wisconsin
- 6707. Price County, Wisconsin
- 6708. Richfield village, Wisconsin
- 6709. Richland County, Wisconsin
- 6710. River Falls city, Wisconsin
- 6711. Rusk County, Wisconsin
- 6712. Salem Lakes village, Wisconsin
- 6713. Sawyer County, Wisconsin
- 6714. Shorewood village, Wisconsin
- 6715. South Milwaukee city, Wisconsin
- 6716. Stevens Point city, Wisconsin
- 6717. Stoughton city, Wisconsin
- 6718. Suamico village, Wisconsin
- 6719. Superior city, Wisconsin
- 6720. Sussex village, Wisconsin
- 6721. Taylor County, Wisconsin
- 6722. Trempealeau County, Wisconsin
- 6723. Two Rivers city, Wisconsin
- 6724. Verona city, Wisconsin
- 6725. Vilas County, Wisconsin
- 6726. Washburn County, Wisconsin
- 6727. Watertown city, Wisconsin
- 6728. Waunakee village, Wisconsin
- 6729. Waupun city, Wisconsin
- 6730. Waushara County, Wisconsin
- 6731. Weston village, Wisconsin
- 6732. Whitefish Bay village, Wisconsin
- 6733. Whitewater city, Wisconsin
- 6734. Wisconsin Rapids city, Wisconsin
- 6735. Albany County, Wyoming \*
- 6736. Campbell County, Wyoming \*
- 6737. Casper city, Wyoming \*
- 6738. Cheyenne city, Wyoming \*
- 6739. Fremont County, Wyoming \*
- 6740. Gillette city, Wyoming \*
- 6741. Laramie city, Wyoming \*
- 6742. Laramie County, Wyoming \*
- 6743. Natrona County, Wyoming \*
- 6744. Sheridan County, Wyoming \*
- 6745. Sweetwater County, Wyoming \*
- 6746. Big Horn County, Wyoming
- 6747. Carbon County, Wyoming
- 6748. Converse County, Wyoming
- 6749. Evanston city, Wyoming
- 6750. Goshen County, Wyoming
- 6751. Green River city, Wyoming
- 6752. Jackson town, Wyoming
- 6753. Lincoln County, Wyoming
- 6754. Park County, Wyoming
- 6755. Riverton city, Wyoming
- 6756. Rock Springs city, Wyoming
- 6757. Sheridan city, Wyoming
- 6758. Teton County, Wyoming
- 6759. Uinta County, Wyoming

## **EXHIBIT J**

### **Janssen Predecessors and Former Affiliates**

The following includes a non-exclusive list of Janssen's predecessors and former affiliates:

1. Janssen Pharmaceutica, Inc.
2. Janssen Pharmaceutica N.V.
3. Janssen-Cilag Manufacturing, LLC
4. Janssen Global Services, LLC
5. Janssen Ortho LLC
6. Janssen Products, LP
7. Janssen Research & Development, LLC
8. Janssen Supply Group, LLC
9. Janssen Scientific Affairs, LLC
10. JOM Pharmaceutical Services, Inc.
11. OMJ Pharmaceuticals, Inc.
12. Ortho-McNeil Finance Co.
13. Ortho-McNeil Pharmaceutical
14. Ortho-McNeil-Janssen Pharmaceuticals
15. Ortho-McNeil Pharmaceutical Services Division
16. Ortho-McNeil Neurologic
17. Patriot Pharmaceuticals, LLC
18. Pricara, Ortho-McNeil-Janssen Pharmaceuticals
19. Alza Corp.
20. Alza Development Corp.
21. Janssen Supply Chain, Alza Corp.
22. Noramco, Inc.
23. Tasmanian Alkaloids PTY LTD.

**EXHIBIT K**

**Settlement Participation Form**

Governmental Entity:	State:
Authorized Official:	
Address 1:	
Address 2:	
City, State, Zip:	
Phone:	
Email:	

The governmental entity identified above (“Governmental Entity”), in order to obtain and in consideration for the benefits provided to the Governmental Entity pursuant to the Settlement Agreement dated July 21, 2021 (“Janssen Settlement”), and acting through the undersigned authorized official, hereby elects to participate in the Janssen Settlement, release all Released Claims against all Released Entities, and agrees as follows.

1. The Governmental Entity is aware of and has reviewed the Janssen Settlement, understands that all terms in this Election and Release have the meanings defined therein, and agrees that by this Election, the Governmental Entity elects to participate in the Janssen Settlement and become a Participating Subdivision as provided therein.
2. The Governmental Entity shall, within 14 days of the Reference Date and prior to the filing of the Consent Judgment, dismiss with prejudice any Released Claims that it has filed.
3. The Governmental Entity agrees to the terms of the Janssen Settlement pertaining to Subdivisions as defined therein.
4. By agreeing to the terms of the Janssen Settlement and becoming a Releasor, the Governmental Entity is entitled to the benefits provided therein, including, if applicable, monetary payments beginning after the Effective Date.
5. The Governmental Entity agrees to use any monies it receives through the Janssen Settlement solely for the purposes provided therein.
6. The Governmental Entity submits to the jurisdiction of the court in the Governmental Entity’s state where the Consent Judgment is filed for purposes limited to that court’s role as provided in, and for resolving disputes to the extent provided in, the Janssen Settlement.
7. The Governmental Entity has the right to enforce the Janssen Settlement as provided therein.

8. The Governmental Entity, as a Participating Subdivision, hereby becomes a Releasor for all purposes in the Janssen Settlement, including but not limited to all provisions of Section IV (Release), and along with all departments, agencies, divisions, boards, commissions, districts, instrumentalities of any kind and attorneys, and any person in their official capacity elected or appointed to serve any of the foregoing and any agency, person, or other entity claiming by or through any of the foregoing, and any other entity identified in the definition of Releasor, provides for a release to the fullest extent of its authority. As a Releasor, the Governmental Entity hereby absolutely, unconditionally, and irrevocably covenants not to bring, file, or claim, or to cause, assist or permit to be brought, filed, or claimed, or to otherwise seek to establish liability for any Released Claims against any Released Entity in any forum whatsoever. The releases provided for in the Janssen Settlement are intended by the Parties to be broad and shall be interpreted so as to give the Released Entities the broadest possible bar against any liability relating in any way to Released Claims and extend to the full extent of the power of the Governmental Entity to release claims. The Janssen Settlement shall be a complete bar to any Released Claim.
9. In connection with the releases provided for in the Janssen Settlement, each Governmental Entity expressly waives, releases, and forever discharges any and all provisions, rights, and benefits conferred by any law of any state or territory of the United States or other jurisdiction, or principle of common law, which is similar, comparable, or equivalent to § 1542 of the California Civil Code, which reads:
- General Release; extent.** A general release does not extend to claims that the creditor or releasing party does not know or suspect to exist in his or her favor at the time of executing the release that, if known by him or her, would have materially affected his or her settlement with the debtor or released party.
- A Releasor may hereafter discover facts other than or different from those which it knows, believes, or assumes to be true with respect to the Released Claims, but each Governmental Entity hereby expressly waives and fully, finally, and forever settles, releases and discharges, upon the Effective Date, any and all Released Claims that may exist as of such date but which Releasors do not know or suspect to exist, whether through ignorance, oversight, error, negligence or through no fault whatsoever, and which, if known, would materially affect the Governmental Entities' decision to participate in the Janssen Settlement.
10. Nothing herein is intended to modify in any way the terms of the Janssen Settlement, to which Governmental Entity hereby agrees. To the extent this Election and Release is interpreted differently from the Janssen Settlement in any respect, the Janssen Settlement controls.

I have all necessary power and authorization to execute this Election and Release on behalf of the Governmental Entity.

Signature: \_\_\_\_\_

Name: \_\_\_\_\_

Title: \_\_\_\_\_

Date: \_\_\_\_\_

SPECIMEN

## EXHIBIT L

### Settlement Fund Administrator Terms

#### **I. Definitions**

- A. This Settlement Fund Administrator Terms incorporates all defined terms in the Janssen Settlement Agreement, unless otherwise defined herein, and shall be interpreted in a manner consistent with the Janssen Settlement Agreement.
- B. *Directed Trustee*. The banking institution where the Settlement Fund is established and which distributes the funds according to the instructions of the Directing Administrator.<sup>1</sup>
- C. *Directing Administrator*. The institution or individual that fulfills the remaining obligations of the Settlement Fund Administrator, other than those performed by the Directed Trustee.
- D. *Settlement Fund Administrator*. The Directed Trustee together with the Directing Administrator (collectively referred to as the “Settlement Fund Administrators”).
- E. *Settlement Fund Escrow*. The escrow account the Directed Trustee shall establish pursuant to the Janssen Settlement Agreement to hold disputed or suspended payments made under the Agreement.

#### **II. Establishment of the Settlement Fund Administrator**

- A. *Selection of the Settlement Fund Administrators*.
  - i. The duties of the Settlement Fund Administrator under the Janssen Settlement Agreement will be divided between Directed Trustee and Directing Administrator.
  - ii. The Directed Trustee and Directing Administrator will each be selected through a targeted solicitation process. Criteria for selection will include, but not be limited to, institutional strength; potential institutional conflicts; experience with work of similar size and complexity; capacity to handle the scope of work; staffing and other proposed resources; and cost and pricing proposals. The selection process will include written submissions and interviews.
  - iii. Within sixty (60) calendar days of the selection of the Settlement Fund Administrators, unless such time is extended by written agreement of Janssen and the Enforcement Committee, contracts shall be negotiated and finalized with the Directed Trustee and Directing Administrator.
  - iv. The terms of the Directed Trustee and Directing Administrator shall be for the duration of the Janssen Settlement Agreement or as otherwise

---

<sup>1</sup> Pursuant to the Letter Agreement dated February 25, 2022, Wilmington Trust, N.A. was selected as the Directed Trustee.

specified in the contract executed with such entity, unless the Directed Trustee or the Directing Administrator is removed pursuant to Section II.C below.

*B. Governance of the Settlement Fund Administrators.*

- i. The Settlement Fund Administrators will act as independent and neutral third parties to determine the Initial Year Payments, Annual Payments, and Participation Tier; administer and disburse funds from the Abatement Accounts Fund, State Fund, Subdivision Fund and Additional Restitution Amount; and perform other duties as described below and in the Janssen Settlement Agreement.
- ii. All parties to the Janssen Settlement Agreement are entitled to rely upon information received from the Settlement Fund Administrators, whether in oral, written, or other form. No Party to the Janssen Settlement Agreement shall have any liability (whether direct or indirect, in contract or tort or otherwise) to any party for or in connection with any action taken or not taken by the Settlement Fund Administrators. In addition, no Party to the Janssen Settlement Agreement shall have any liability (whether direct or indirect, in contract or tort or otherwise) to any party for or in connection with any action taken or not taken by Janssen based on incorrect, inaccurate, incomplete or otherwise erroneous information or data provided by the Settlement Fund Administrators. For the avoidance of doubt, nothing in this paragraph alters Sections I to XIII of the Janssen Settlement Agreement or any of the exhibits therein.

*C. Removal of the Settlement Fund Administrators.*

- i. The Directed Trustee or Directing Administrator may be removed for cause. The contracts with each entity shall describe the standards for removing that entity for cause.
- ii. Disputes regarding the performance and/or removal of the Settlement Fund Administrators will be resolved by the National Arbitration Panel in accordance with Section XII.F of the Janssen Settlement Agreement.

*D. Funding of the Settlement Fund Administrators.*

- i. The costs and fees associated with or arising out of the duties of the Settlement Fund Administrators, including third-party costs associated with the selection of the Settlement Fund Administrators and the set-up of the Settlement Fund Escrow, shall be paid from the interest accrued in the Settlement Fund Escrow and the Settlement Fund. For the years that Settlement Fund Administrators are used for the Distributor Settlement Agreement, twenty-five percent (25%) of the costs and fees will be attributed to the Janssen Settlement Agreement.
- ii. Under Section VI.C.5 of the Janssen Settlement Agreement, any costs and fees associated with or arising out of the duties of the Settlement Fund Administrators with regard to Janssen's payment to the Settlement Fund shall be paid out of interest accrued on the Settlement Fund and from the



Settlement Fund should such interest prove insufficient. Payments will be made to the Settlement Fund Administrators alongside the Initial Year Payments and Annual Payment.

- iii. Janssen shall not be responsible for any portion of a Settling Distributor's share of the Settlement Fund Administrators' cost and fees. For the years that Janssen is not utilizing the Settlement Fund Administrators, it will not be responsible for any costs.
- iv. There will be a cap on the costs and fees of the Settlement Fund Administrators, which shall be dependent on the scope of services, the number and timing of distributions from the Settlement Fund, and the Settlement Fund Administrators' reporting requirements. The cap on fees and costs shall be specified in the contracts executed with each of the Directed Trustee and Directing Administrator.
- v. Representatives of the Enforcement Committee and Janssen shall negotiate a "not to exceed" budget with the Settlement Fund Administrators and have the right to review the costs and fees of the Settlement Fund Administrators upon request. The deadlines and grounds for reviewing and objecting to such costs and fees will be established in the contracts executed with each of the Directed Trustee and Directing Administrator. Disputes regarding the payment of such costs and fees will be resolved by the National Arbitration Panel in accordance with Section XII.F of the Janssen Settlement Agreement.

### **III. Participation in the Janssen Settlement Agreement**

#### *A. Repository for Settlement Participation Forms.*

- i. The Directing Administrator is responsible for receiving and preserving the Subdivision and Special District Settlement Participation Forms pursuant to Sections VII.B, VII.C, VII.J, and VII.K of the Janssen Settlement Agreement. The Directing Administrator is responsible for ensuring newly received forms are properly executed. For forms executed and accepted prior to the retention of the Directing Administrator, the Directing Administrator shall rely on information provided by Rubris as to the proper execution of the forms unless it is provided information that indicates such information is incorrect.
- ii. Within sixty (60) calendar days of its retention, the Directing Administrator shall establish a process to receive, preserve, and review the Subdivision and Special District Settlement Participation Forms. The Directing Administrator is encouraged, in the interests of efficiency and so long as financially reasonable, to continue to utilize Rubris and the processes previously implemented by Janssen and Enforcement Committee to fulfill its obligations under this Section III.A. The Directing Administrator may rely on the information provided by Rubris unless it is provided information that indicates such information is incorrect.

- iii. After the Reference Date, the Directing Administrator will make the Subdivision and Special District Settlement Participation Forms available to Janssen, the Enforcement Committee, and the Settling States through Rubris, or another online platform. If the requirements for preserving and making available the Subdivision and Special District Settlement Participation Forms change, the Enforcement Committee will convey any new requirements to the Directing Administrator which will make the change.
- iv. The Directing Administrator shall promptly respond to requests by Janssen, the Enforcement Committee, or the Settling States for information concerning the Subdivision and Special District Settlement Participation Forms. The Directing Administrator will notify Janssen, the Enforcement Committee, and the Settling States on a regular basis when additional Subdivision and Special District Settlement Participation Forms are submitted unless such information is readily available to the Parties on the online platform established under Section III.A.iii, above.
- v. The Directing Administrator shall provide quarterly reports pursuant to Section VII.C of the Janssen Settlement Agreement for Settling States that require information regarding contingency fee contracts on their Subdivision Settlement Participation Form. Upon reasonable request, the Directing Administrator shall also provide reasonably available information to Settling States and Participating Subdivisions relevant to calculating amounts owed under a State Back-Stop Agreement.

*B. Determination of the Participation Tier.*

- i. The Directing Administrator shall determine the Participation Tier existing on July 1, 2022 applying the criteria set forth in Exhibit H of the Janssen Settlement Agreement. The Directing Administrator shall notify Janssen and the Enforcement Committee of the Participation Tier within five (5) calendar days of its determination.
  1. If Janssen and the Enforcement Committee agree as to the Participation Tier, they shall so inform the Directing Administrator, and such agreement shall satisfy the Directing Administrator's obligations under this Section III.B.i.
- ii. The Directing Administrator shall redetermine the Participation Tier annually as of the Payment Date, beginning with Payment Year 2, pursuant to the criteria set forth in Exhibit H of the Janssen Settlement Agreement.
  1. In the event that a Participation Tier redetermination moves the Participation Tier higher, and that change is in whole or in part as a result of the post-Reference Date enactment of a Bar and there is later a Revocation Event with respect to such Bar, then on the next Payment Date that is at least one hundred eighty (180) calendar days after the Revocation Event, the Directing Administrator shall

move the Participation Tier down to the Participation Tier that would have applied had the Bar never been enacted, unless the Bar is reinstated or all Subdivisions affected by the Revocation Event become Participating Subdivisions within one hundred eighty (180) calendar days of the Revocation Event. This is the sole circumstance in which, on a nationwide basis, the Participation Tier can move down.

2. In the event that there is a post-Reference Date Revocation Event with respect to a Bar that was enacted in a Settling State prior to the Reference Date, then, on the next Payment Date that is at least one hundred eighty (180) calendar days after the Revocation Event, unless the Bar is reinstated or all Subdivisions affected by the Revocation Event become Participating Subdivisions within one hundred eighty (180) calendar days of the Revocation Event, the Directing Administrator shall decrease the Participation Tier – solely for the State in which the Revocation Event occurred – to the Participation Tier commensurate with the percentage of Litigating Subdivisions in that State that are Participating Subdivisions and the percentage of Non-Litigating Subdivisions that are both Primary Subdivisions and Participating Subdivisions, according to the criteria set forth in Exhibit H of the Janssen Settlement Agreement, except that the calculations shall be performed as to that State alone. For the avoidance of doubt and solely for the calculation in this subparagraph, the Settling States Column of Exhibit H of the Janssen Settlement Agreement shall play no role. This is the sole circumstance in which one Settling State will have a different Participation Tier than other Settling States.
  3. The redetermination of the Participation Tier shall not affect payments already made or suspensions, offsets, or reductions already applied.
  4. After each redetermination, the Directing Administrator shall notify Janssen and the Enforcement Committee of the Participation Tier within five (5) calendar days of its determination.
  5. If Janssen and the Enforcement Committee agree as to a Participation Tier redetermination, they shall so inform the Directing Administrator and such agreement shall satisfy the Directing Administrator’s obligations under this Section III.B.ii.
- iii. After Payment Year 3, the Participation Tier cannot move higher, unless this restriction is waived by Janssen. If this restriction is waived by Janssen, the Directing Administrator shall be responsible for calculating the Participation Tier consistent with the instructions in Section III.B.ii, above.

- iv. Any disputes as to the determination of the Participation Tier shall be decided by the National Arbitration Panel pursuant Section XII.F.4 to the Janssen Settlement Agreement.

#### **IV. Calculation and Allocation of Payments**

##### *A. General Principles.*

- i. This Section IV is intended to implement the relevant provisions of Sections I through XIII of the Janssen Settlement Agreement and the exhibits therein. To the extent this Section IV conflicts with Sections I through XIII of the Janssen Settlement Agreement and the exhibits therein, the Janssen Settlement Agreement shall control.
- ii. The Settlement Fund Administrators are entitled to rely upon information received from the Parties to the Janssen Settlement Agreement, whether in oral, written, or other form, for the purpose for which it was submitted, provided that such information is not disputed by another Party.
- iii. Janssen and the Enforcement Committee may agree to some or all of the calculations and allocations set forth in this Section IV prior to the Directing Administrator making such determination. In such cases, they shall so inform the Directing Administrator and such agreement shall satisfy the Directing Administrator's obligations to determine such calculations and allocations unless the Directing Administrator is provided with information establishing that the agreed-upon calculation or allocation is inaccurate.
- iv. The Settling States have different requirements for how payments are made to the State and its Participating Subdivisions listed in Exhibit G based on applicable State-Subdivision Agreements, Allocation Statutes, Statutory Trusts, State Back-Stop Agreements, fiscal laws, and other differences. The Directing Administrator shall ask the Attorney General's Office in each Settling State to: (a) inform it whether the State has a State-Subdivision Agreement, Allocation Statute, and/or Statutory Trust; and (b) submit instructions on how payments are to be made to the State and its Participating Subdivisions listed on Exhibit G of the Janssen Settlement Agreement. The Directing Administrator shall comply with such instructions so long as it is timely submitted and permissible under Sections I through XIII of the Janssen Settlement Agreement and the exhibits therein.
  - 1. Notwithstanding the above, the Directing Administrator shall not instruct the Directed Trustee to make payments to any entity that is not an instrumentality of: (a) a Settling State; (b) a Participating Subdivision; (c) a Participating Special District; (d) a trust account for an attorney representing a Settling State, Participating Subdivision, or Participating Special District; or (e) a special master or similar entity identified by a Settling State.

2. A Participating Subdivision listed on Exhibit G of the Janssen Settlement Agreement may timely choose to make a voluntary redistribution as provided by Section VI.D.3 of the Janssen Settlement Agreement by providing notice through the instructions provided by the Attorney General's Office for its State or by providing notice directly to the Directing Administrator through the instructions provided by the Directing Administrator.
- v. The Directing Administrator shall request any Settling State without a State-Subdivision Agreement, Allocation Statute, or Statutory Trust, to submit a designation of a lead State agency or other entity to serve as the single point of contact for that Settling State's funding requests from the Abatement Accounts Fund to comply with Section VI.D.4.b of the Janssen Settlement Agreement. The designated entity shall be the only entity authorized to request the Directing Administrator instruct the Directed Trustee to disburse from that Settling State's Abatement Accounts Fund. The Directing Administrator shall not instruct the Directed Trustee to disburse any moneys from these Settling States' Abatement Accounts Fund without such instructions.
- vi. In consultation with Janssen and the Enforcement Committee, the Directing Administrator may set reasonable limits on the frequency with which it directs the Directed Trustee to make payments and may set other reasonable restrictions on complying with requests made by Settling States, their Participating Subdivisions, or their Participating Special Districts to limit the burdens and costs imposed on the Settlement Fund Administrators.

*B. Incentive A Payments.*

- i. The Directing Administrator shall be responsible for determining which Settling States have qualified for Incentive A, based on meeting the qualifications set forth in Section V.E.4.b of the Janssen Settlement Agreement. A Settling State that is not eligible for Incentive A as of the Incentive Payment Final Eligibility Date shall not be eligible for Incentive A for that Payment Year or any subsequent Payment Years.
  1. Janssen and a Settling State shall provide the Directing Administrator notice of agreement pursuant to Sections V.E.4.b and V.E.7.e.2 of the Janssen Settlement Agreement to populations to be used for fire districts in the Settling State.
  2. Janssen and a Settling State may inform the Directing Administrator that they agree the Settling State qualifies for Incentive A. In such cases, such agreement shall satisfy the Directing Administrator's obligations to determine the Settling State's qualification for Incentive A.

- ii. The Directing Administrator shall provide notice to Janssen, the Settling State, and the Enforcement Committee immediately upon determining that a Settling State has qualified for Incentive A.
- iii. The Directing Administrator shall calculate and direct Janssen to pay into the Settlement Fund within ninety (90) days after Janssen is provided the notice pursuant to Section IV.B.ii, above (or after Janssen and a Settling State notify the Directing Administrator of agreement pursuant to Section IV.B.i.1, above), but no earlier than July 1, 2022, the amount of base payments and incentive payments owed to the Settling State that qualified for Incentive A for Payment Years 1-4, less any base payments and Incentive B and C payments already paid into the Settlement Fund for that Settling State.
  - 1. The amount of base payments owed to the Settling State for Payment Years 1-4 is the Base amount specified in Exhibit M of the Janssen Settlement Agreement for Payment 1 through Payment 5 (\$1,462,233,076) multiplied by the allocable share of the Settling State provided in Exhibit F of the Janssen Settlement Agreement.
  - 2. The amount of incentive payments owed to the Settling State for Payment Years 1-4 is the Incentives A, B & C (maximum) amount specified in Exhibit M of the Janssen Settlement Agreement for Payment 1 through Payment 5 (\$1,710,948,142) multiplied by the allocable share of the Settling State provided in Exhibit F of the Janssen Settlement Agreement.
- iv. The Directing Administrator shall allocate the Incentive A payment within the Settling State. The allocations within each Settling State will be determined pursuant Section VI.C, Section VI.D and Exhibit G of the Janssen Settlement Agreement, taking into account the instructions it has received pursuant to Section IV.A.iv, above.
  - 1. If a Settling State and its Participating Subdivisions listed in Exhibit G agree as to the intrastate allocation, the Attorney General's Office in the Settling State shall so inform the Settlement Fund Administrators and such agreement shall satisfy the Directing Administrator's obligations under this Section IV.B.iv, provided Janssen does not object.
- v. No later than fifty (50) calendar days prior to the deadline for Janssen to deposit a Settling State's Incentive A payment into the Settlement Fund, the Directing Administrator shall give notice to Janssen, the Settling State, the Enforcement Committee, and the Directed Trustee of: (a) the amount due; (b) the amount to be received by the separate types of funds for the Settling State (if applicable); and (c) the amount to be received by each Settling State's Participating Subdivisions listed on Exhibit G of the Janssen Settlement Agreement. The Directing Administrator's notice to the Directed Trustee will include instructions for disbursement of the Incentive A payment within fifteen (15) calendar days of when Janssen

must place a Settling State's Incentive A payment into the Settlement Fund, or at such later time as directed by each Settling State to the Directing Administrator.

- vi. Within fifteen (15) calendar days of when Janssen must place a Settling State's Incentive A payment into the Settlement Fund or at such later time as directed by the Directing Administrator, the Directed Trustee shall disburse the amounts due to the Settling State and to its Participating Subdivisions listed on Exhibit G of the Janssen Settlement Agreement; *provided, however*, that the Directing Administrator shall instruct the Directed Trustee that any amounts allocated to a Participating Subdivision that has not yet secured dismissal with prejudice of its lawsuit as required under Section VII.C of the Janssen Settlement Agreement shall not be transferred or disbursed until the Participating Subdivision has secured such dismissal. Janssen shall notify the Directing Administrator if it believes a Participating Subdivision has not yet secured dismissal with prejudice of its lawsuit as required under Section VII.C of the Janssen Settlement Agreement. If so notified, the Directing Administrator will notify the Participating Subdivision.

*C. Initial Year Payments.*

- i. The Settlement Fund Administrators shall be responsible for determining the amount of all Initial Year Payments and allocating the Initial Year Payments among the Settling States and Participating Subdivisions listed on Exhibit G of the Janssen Settlement Agreement.
- ii. The Payment Dates for the Initial Year Payments are July 1, 2022 and July 15, 2022.
  - 1. The Directing Administrator shall provide notice to Janssen of Janssen's share of the Settlement Fund Administrators' costs and fees for Payment Year 1 pursuant to Section II.D.ii, above, at least fifty (50) calendar days before the Payment Date for the second Initial Year Payment (July 15, 2022).
  - 2. The Directing Administrator shall provide notice to Janssen of the amount owed by Janssen to the Settling States for each Initial Year Payment at least fifty (50) calendar days before the Payment Date for each Initial Year Payment.
    - a. The payment due for each Initial Year Payment will be equal to the Base amount specified in Exhibit M of the Janssen Settlement Agreement for the applicable payment multiplied by the aggregate Overall Allocation Percentage of the Settling States in Exhibit F of the Janssen Settlement Agreement.
    - b. The payment due for each Initial Year Payment will be reduced by any portion of the amount calculated in Section IV.C.ii.2.a, above, that is 1) subject to an offset provided by

Section V.C.3 of the Janssen Settlement Agreement for payments under a State-Specific Agreement with a Settling State; or 2) already directed to be paid into the Settlement Fund under Section IV.B, above, for Settling States that qualify for Incentive A. The Directing Administrator shall allocate and track these reductions so that they reduce payments to only those Settling States and their Participating Subdivisions and Participating Special Districts subject to the relevant reduction.

3. The Directing Administrator shall apply any suspensions, offsets, or reductions as specified under Section V (to the extent not already addressed in Section IV.C.ii.2.b, above) and Section IX of the Janssen Settlement Agreement, and allocate and track these amounts so that they reduce payments to only those Settling States and their Participating Subdivisions and Participating Special Districts subject to the relevant suspension, offset, or reduction.
  4. On or before July 1, 2022, Janssen shall pay into the Settlement Fund the total amount the Directing Administrator calculates is due for the first Initial Year Payment.
  5. On or before July 15, 2022, Janssen shall pay into the Settlement Fund the total amount the Directing Administrator calculates is due for the second Initial Year Payment.
- iii. No later than fifty (50) calendar days, or as soon as practicable, prior to July 15, 2022, the Directing Administrator shall allocate the Initial Year Payments as follows in a single distribution to the Settling States and their Participating Subdivisions:
1. The Directing Administrator shall use the data provided to it by Janssen and the Enforcement Committee, which shall be submitted to the Directing Administrator no later than sixty (60) calendar days prior to July 15, 2022, to fulfill its obligations under this Section IV.C and determine the allocations to Settling States and their Participating Subdivisions listed on Exhibit G of the Janssen Settlement Agreement.
  2. The Directing Administrator shall subtract any amount owed out of the Settlement Fund for Settlement Fund Administrator costs and fees for Payment Year 1, pursuant to Section II.D.ii, above.
  3. The Directing Administrator shall allocate the remainder of the Initial Year Payments among the Settling States and their Participating Subdivisions listed on Exhibit G of the Janssen Settlement Agreement.
    - a. The Directing Administrator shall determine each Settling State's overall allocation as described in Section IV.C.ii.2, above.



- b. The Directing Administrator shall determine the allocations within each Settling State pursuant to Section VI.C, Section VI.D and Exhibit G of the Janssen Settlement Agreement, taking into account the instructions it has received pursuant to Section IV.A.iv, above.
  - c. If a Settling State and its Participating Subdivisions agree as to the intrastate allocation, the Attorney General's Office in the Settling State shall so inform the Settlement Fund Administrators and such agreement shall satisfy the Directing Administrator's obligations under Section IV.C.iii.3.b, above, provided Janssen does not object.
4. As soon as possible and at least fifty (50) calendar days prior to any payment distributions, the Directing Administrator shall give notice to Janssen, the Settling States, the Enforcement Committee, and the Directed Trustee of the amount of: (a) the Annual Payment (including the amount to be allocated to the Settlement Fund Administrators in costs and fees); (b) the amount to be received by each Settling State; (c) the amount to be received by the separate types of funds for each Settling State (if applicable); and (d) the amount to be received by each Settling State's Participating Subdivisions listed on Exhibit G of the Janssen Settlement Agreement; *provided, however*, that if Janssen and the Enforcement Committee have agreed on all of these amounts and submitted them to the Directing Administrator pursuant to Section IV.A.iii, above, payment distributions may be made as soon as this notice is provided. This notice to the Directed Trustee will include instructions for disbursement of the Initial Year Payments within fifteen (15) calendar days of July 15, 2022, or at such later time as directed by each Settling State to the Directing Administrator.
5. Within fifteen (15) calendar days of July 15, 2022 or at such later time as directed by the Directing Administrator, the Directed Trustee shall disburse the amounts due to each Settling State and to its Participating Subdivisions listed on Exhibit G of the Janssen Settlement Agreement; *provided, however*, that the Directing Administrator shall instruct the Directed Trustee that any amounts allocated to a Participating Subdivision that has not yet secured dismissal with prejudice of its lawsuit as required under Section VII.C of the Janssen Settlement Agreement shall not be transferred or disbursed until the Participating Subdivision has secured such dismissal. Janssen shall notify the Directing Administrator if it believes a Participating Subdivision has not yet secured dismissal with prejudice of its lawsuit as required under Section VII.C of the Janssen Settlement Agreement. If so notified, the Directing Administrator will notify the Participating Subdivision.

- iv. The Settlement Fund Administrators shall be also responsible for allocating the Additional Restitution Amount for the Initial Year Payments among Settling States listed in Exhibit N of the Janssen Settlement Agreement. The Directing Administrator shall account for the instructions it has received pursuant to Section IV.A.iv, above, in directing the Directed Administrator's distribution of this money.

D. *Annual Payments.*

- i. The Settlement Fund Administrators shall be responsible for determining the Annual Payment and allocating the Annual Payment among Settling States and Participating Subdivisions listed on Exhibit G of the Janssen Settlement Agreement.
- ii. The Payment Date for the Annual Payments is June 1 of 2023 and successive years.
- iii. No later than fifty (50) calendar days prior to the Payment Date, the Directing Administrator shall determine the Annual Payment and the allocations as follows:
  1. The Directing Administrator shall use the data provided to it by Janssen and the Enforcement Committee, which shall be submitted to the Directing Administrator no later than sixty (60) calendar days prior to the Payment Date, to fulfill its obligations under this Section IV.D and determine the allocations to Settling States and their Participating Subdivisions listed on Exhibit G of the Janssen Settlement Agreement.
  2. The Directing Administrator shall determine, for each Settling State, the amount of base and incentive payments to which the State is entitled.
    - a. The base payment due on each Payment Date will be equal to the Base amount specified in Exhibit M of the Janssen Settlement Agreement for the applicable payment multiplied by the aggregate Overall Allocation Percentage of the Settling States in Exhibit F of the Janssen Settlement Agreement.
    - b. The Directing Administrator shall follow the steps outlined in Section V.E.5-7 of the Janssen Settlement Agreement to determine each Settling State's eligibility for Incentive Payments B-D. The maximum incentive payment due on each Payment Date will be equal to the Incentive A, B & C (maximum) amount plus the Incentive D (Lookback Payment) amount specified in Exhibit M of the Janssen Settlement Agreement for the applicable payment multiplied by the aggregate Overall Allocation Percentage of the Settling States.

- c. The payment due for each Annual Payment will be reduced by any portion of the amount calculated in Section IV.D.iii.2.a-b, above, that is 1) subject to an offset provided by Section V.C.3 of the Janssen Settlement Agreement for payments under a State-Specific Agreement; or 2) already directed to be paid into the Settlement Fund under Section IV.B, above, for Settling States that qualify for Incentive A. The Directing Administrator shall allocate and track these reductions so that they reduce payments to only those Settling States and their Participating Subdivisions and Participating Special Districts subject to the relevant reduction.
3. The Directing Administrator shall apply any suspensions, offsets, or reductions as specified under Section V (to the extent not already addressed in Section IV.D.iii.2.c, above) and Section IX of the Janssen Settlement Agreement, and allocate and track these amounts so that they reduce payments to only those Settling States and their Participating Subdivisions and Participating Special Districts subject to the relevant suspension, offset, or reduction.
4. The Directing Administrator shall determine the amount of any Settlement Fund Administrator costs and fees that exceed the accrued interest in the Settlement Fund and Settlement Fund Escrow, as well as the amounts, if any, of such costs and fees owed by Janssen and out of the Settlement Fund pursuant to Section II.D.ii, above.
5. The Directing Administrator shall determine the total amount owed by Janssen (including any amounts to be held in the Settlement Fund Escrow pending resolution of a case by a Later Litigating Subdivision as described in Section IX of the Janssen Settlement Agreement).
6. The Directing Administrator shall allocate the Annual Payment (other than the amount owed for Settlement Fund Administrator costs and fees) within the Settling States. The allocations within each Settling State will be determined pursuant Section VI.C, Section VI.D and Exhibit G of the Janssen Settlement Agreement, taking into account the instructions it has received pursuant to Section IV.A.iv, above.
  - a. If a Settling State and its Participating Subdivisions agree as to the intrastate allocation, the Attorney General's Office in the Settling State shall so inform the Settlement Fund Administrators and such agreement shall satisfy the Directing Administrator's obligations under this Section IV.D.iii.6, provided Janssen does not object.

7. No later than fifty (50) calendar days prior to the Payment Date for each Annual Payment, the Directing Administrator shall give notice to Janssen, the Settling States, the Enforcement Committee, and the Directed Trustee of: (a) the amount of the Annual Payment (including the amount to be allocated to the Settlement Fund Administrators in costs and fees); (b) the amount to be received by each Settling State (specifying the amount of base payment, of each incentive payment, and of each applicable suspension, offset, or reduction); (c) the amount to be received by the separate types of funds for each Settling State (if applicable); and (d) the amount to be received by each Settling State's Participating Subdivisions listed on Exhibit G of the Janssen Settlement Agreement. The Directing Administrator's notice to the Directed Trustee will include instructions for disbursement of the Annual Payment within fifteen (15) calendar days of the Payment Date, or at such later time as directed by each Settling State to the Directing Administrator.
8. Within fifteen (15) calendar days of June 1 of each year or at such later time as directed by the Directing Administrator, the Directed Trustee shall disburse the amounts due to each Settling State and to its Participating Subdivisions listed on Exhibit G of the Janssen Settlement Agreement; *provided, however*, that the Directing Administrator shall instruct the Directed Trustee that any amounts allocated to a Participating Subdivision that has not yet secured dismissal with prejudice of its lawsuit as required under Section VII.C of the Janssen Settlement Agreement shall not be transferred or disbursed until the Participating Subdivision has secured such dismissal. Janssen shall notify the Directing Administrator if it believes a Participating Subdivision has not yet secured dismissal with prejudice of its lawsuit as required under Section VII.C of the Janssen Settlement Agreement. If so notified, the Directing Administrator will notify the Participating Subdivision.
- iv. The Settlement Fund Administrators shall be also responsible for allocating the Additional Restitution Amount for Payment Years 2-3 among Settling States listed in Exhibit N of the Janssen Settlement Agreement. The Directing Administrator shall account for the instructions it has received pursuant to Section IV.A.iv, above, in directing the Directed Administrator's distribution of this money.

E. *Disputes Regarding Incentive A Payments, the Initial Year Payments, Annual Payments.*

- i. Within twenty-one (21) calendar days of the notice provided by the Directing Administrator, any party may dispute, in writing, the calculation of an Incentive A Payment, Initial Year Payment, or Annual Payment (including the amount allocated for Settlement Fund Administrator costs and fees), or the amount to be received by a Settling State and/or its

Participating Subdivisions listed on Exhibit G of the Janssen Settlement Agreement. Such disputing party must provide a written notice of dispute to the Settlement Fund Administrators, the Enforcement Committee, any affected Settling State, and Janssen identifying the nature of the dispute, the amount of money that is disputed, and the Settling State(s) affected. The Directing Administrator will maintain official contact information for providing a notice of dispute.

- ii. Within twenty-one (21) calendar days of the sending of a written notice of dispute, any affected party may submit a response, in writing, to the Settlement Fund Administrators, the Enforcement Committee, any affected Settling State, and Janssen identifying the basis for disagreement with the notice of dispute.
- iii. If no response is filed, and the Directing Administrator determines the disputing Party is correct, the Directing Administrator shall adjust the amount calculated consistent with the written notice of dispute and accordingly provide updated instructions to the Directed Trustee, and Janssen shall pay the adjusted amount, collectively totaling the relevant payment, on the Payment Date. If a written response to the written notice of dispute is timely sent to the Settlement Fund Administrators, the Directing Administrator shall notify Janssen of the preliminary amount to be paid, which shall be the greater of the amount originally calculated by the Directing Administrator or the amount that would be consistent with the notice of dispute, provided, however, that in no circumstances shall the preliminary amount to be paid be higher than the maximum amount of base and incentive payments for that payment as set forth on Exhibit M of the Janssen Settlement Agreement. For the avoidance of doubt, a transfer of suspended payments from the Settlement Fund Escrow does not count toward determining whether the amount to be paid is higher than the maximum amount of base and incentive payments for that payment as set forth on Exhibit M.
- iv. The Directing Administrator shall instruct the Directed Trustee to place any disputed amount of the preliminary amount paid by Janssen into the Settlement Fund Escrow and to disburse any undisputed amount to each Settling State and its Participating Subdivisions listed on Exhibit G of the Janssen Settlement Agreement within fifteen (15) calendar days of the Payment Date or at such later time as directed by each Settling State.
- v. Disputes described in this subsection shall be resolved in accordance with the terms of Section XII.F of the Janssen Settlement Agreement.
- vi. The decisions of the National Arbitration Panel shall be binding on Settling States, Participating Subdivisions, Janssen, and the Settlement Fund Administrators.

*F. Extensions.*

- i. The schedule provided for in this Section IV shall be adjusted based on what is practicable. The Settlement Fund Administrators shall provide notice to Janssen and the Enforcement Committee should the Directing Administrator and/or Directed Trustee believe that the deadlines provided for in this Section IV need to be adjusted. In such a circumstance, the Settlement Fund Administrators, Janssen, and the Enforcement Committee will meet and confer regarding the appropriate timeline, seeking to balance practical realities with the importance of expediting the receipt of funds by the Settling States and their Participating Subdivisions so that they can be used to provide Opioid Remediation.
- ii. The deadlines in this Section IV may be extended by the written agreement of Janssen and the Enforcement Committee.

## **V. Reporting Obligations**

### *A. Reporting of Non-Opioid Remediation Uses.*

- i. The Directing Administrator shall set up a system to receive and preserve reports from Settling States and Participating Subdivisions that have used monies from the Settlement Fund for purposes that do not qualify as Opioid Remediation, pursuant to Section VI.B.2 of the Janssen Settlement Agreement. The Directing Administrator will not require Settling States and Participating Subdivisions without any such uses of money to submit a report, and the Directing Administrator may treat the failure to submit a report as confirmation that a Settling State or Participating Subdivision had no such uses of money.
- ii. Settling States and Participating Subdivisions shall report to the Directing Administrator and Janssen the amount of funds received from the Settlement Fund used for purposes that do not qualify as Opioid Remediation (pursuant to Section VI.B.2 of the Janssen Settlement Agreement). Settling States and Participating Subdivisions' reports to the Directing Administrator and Janssen shall identify how such funds were used, including if used to pay attorneys' fees, investigation costs, litigation costs, or costs related to the operation and enforcement of the Janssen Settlement Agreement, respectively. Such Settling State or Participating Subdivision shall make such reports to the Directing Administrator and Janssen with respect to each six-month period ending on June 30 or December 31 of any year in which funds are received from the Settlement Fund. Such Settling State or Participating Subdivision shall make each such report within ninety (90) days of the end of the applicable six-month period.
- iii. The Directing Administrator shall establish a process by December 31, 2022 to make the reporting under this Section V.A available to the public.

### *B. Abatement Accounts Fund Reporting.*

- i. The Settlement Fund Administrators shall track and assist in the report of the amount of remediation disbursed or applied during each fiscal year, broken down by primary funded strategy category listed in Exhibit E of the Janssen Settlement Agreement (with any permissible common costs prorated among strategies).
- ii. Upon request by Janssen, the Settlement Fund Administrators shall agree to perform such further acts and to execute and deliver such further documents as may be reasonably necessary for Janssen to establish the statements set forth in Section VI.F of the Janssen Settlement Agreement to the satisfaction of their tax advisors, their independent financial auditors, the Internal Revenue Service, or any other governmental authority, including as contemplated by Treasury Regulations Section 1.162-21(b)(3)(ii) and any subsequently proposed or finalized relevant regulations or administrative guidance. Nothing herein shall be read to conflict with or limit the Parties' obligations under Sections VI.F and XIII.E of the Janssen Settlement Agreement.

C. *Qualified Settlement Fund Treatment.*

- i. Janssen and the Settlement Fund Administrators shall agree that the Settlement Fund is intended to be classified as a "qualified settlement fund" within the meaning of Treasury regulations Section 1.468B-1, et seq. (and corresponding or similar provisions of state, local, or foreign law, as applicable). The Settlement Fund Administrators or any independent certified public accounting firm selected by Janssen to serve as administrator of the Settlement Fund for tax purposes (the "Tax Administrator") shall not take any action or tax position inconsistent with such treatment. The Settlement Fund shall be treated as a qualified settlement fund from the earliest date possible, and Janssen and the Settlement Fund Administrators shall agree to any relation-back election required to treat the Settlement Fund as a qualified settlement fund from the earliest date possible.
- ii. The Settlement Fund Administrators or the Tax Administrator shall serve as administrator of the Settlement Fund for tax purposes. The Settlement Fund Administrators or Tax Administrator shall (i) obtain federal and state taxpayer identification numbers for the Settlement Fund and provide the same to Janssen and the Settlement Fund Administrators, (ii) be responsible for all tax reporting, withholding and filing requirements for the Settlement Fund, (iii) provide instructions to Janssen and the Settlement Fund Administrators for the release of sufficient funds from the Settlement Fund to pay all taxes owed by the Settlement Fund in accordance with Treasury regulations Section 1.468B-2 and any applicable state, local or other tax laws, and (iv) send copies of all such tax filings and returns to Janssen and the Settlement Fund Administrators. Janssen and the Settlement Fund Administrators shall provide such cooperation and information as the Tax Administrator may reasonably request in performing the responsibilities set forth in this Section V.

- iii. Any costs and fees arising from a Tax Administrator shall be allocated evenly among Janssen and the Settling Distributors. For the avoidance of doubt, Janssen's liability for its share of the costs and fees is several, and not joint. Janssen shall not be responsible for any portion of a Settling Distributor's share. For the years that Janssen is not utilizing the Settlement Fund, it will not be responsible for any costs and fees.



**EXHIBIT M**

**Settlement Payment Schedule**

<b>Payment # /Year</b>	<b>Suspension Applies to:</b>	<b>Atty Fee, Costs &amp; Additional Restitution Amount</b>	<b>Base</b>	<b>Incentives A, B &amp; C (maximum)</b>	<b>Incentive D (Lookback Payment)</b>	<b>Credit</b>	<b>Total</b>
Payment 1 ED+90 days	None	\$103,244,576	\$282,175,271	---	---	\$14,580,153	\$400,000,000
Payment 2 July 2022	None	---	\$658,320,615	---	---	---	\$658,320,615
Payment 3 June 2023	Bonus	\$93,629,192	---	\$526,905,161	---	\$71,145,032	\$691,679,385
Payment 4 June 2024	Bonus	\$93,629,191	\$259,273,971	\$549,768,597	---	\$47,328,241	\$950,000,000
Payment 5 June 2025	Bonus	\$43,720,414	\$262,463,219	\$634,274,384	---	\$59,541,983	\$1,000,000,000
Payment 6 June 2026	Bonus	\$43,720,414	\$105,720,216	\$54,325,273	---	\$12,900,764	\$216,666,667
Payment 7 June 2027	Bonus & lookback	\$43,720,414	\$63,074,061	\$54,325,273	\$42,646,154	\$12,900,765	\$216,666,667
Payment 8 June 2028	Bonus & lookback	\$43,720,414	\$63,074,060	\$54,325,272	\$42,646,154	\$12,900,766	\$216,666,666
Payment 9 June 2029	Bonus & lookback	---	\$82,748,246	\$78,371,501	\$42,646,154	\$12,900,766	\$216,666,667
Payment 10 June 2030	Base, bonus & lookback	---	\$82,748,248	\$78,371,500	\$42,646,154	\$12,900,765	\$216,666,667
Payment 11 June 2031	Base, bonus & lookback	---	\$82,748,248	\$78,371,500	\$42,646,153	\$12,900,765	\$216,666,666
<b>Total</b>		<b>\$465,384,615</b>	<b>\$1,942,346,155</b>	<b>\$2,109,038,461</b>	<b>\$213,230,769</b>	<b>\$270,000,000</b>	<b>\$5,000,000,000</b>

**NOTES:**

1. Any adjustments to attorneys' fees and costs will be addressed in the separate attorneys' fees and costs agreement.

2. The attorneys' fees and costs included in the schedule include the Additional Restitution Amount, which will be paid in lieu of attorneys' fees to Settling States listed on Exhibit N.
3. Any offsets under Section V would also be deducted from the base, Incentive B & C maximum, and Incentive D lookback payments and applied proportionately to all payments.
4. Accelerated payments for Incentive A would adjust figures for base and Incentive B & C payments.
5. The dates of payments shown on the schedule are approximate, and will be determined by subsection V.B.1.

**EXHIBIT N**

**Additional Restitution Amount Allocation**

<b>Alabama</b>	2.1169269268%
<b>Alaska</b>	0.3443798454%
<b>American Samoa</b>	0.0219613287%
<b>Arizona</b>	2.9452135100%
<b>California</b>	13.1510781360%
<b>Colorado</b>	2.1897380150%
<b>Connecticut</b>	1.7275419499%
<b>Delaware</b>	0.6508743856%
<b>District of Columbia</b>	0.2811929384%
<b>Georgia</b>	3.7040606512%
<b>Guam</b>	0.0665280480%
<b>Hawaii</b>	0.4710748102%
<b>Illinois</b>	4.3924998997%
<b>Indiana</b>	2.7750263890%
<b>Iowa</b>	1.0610119129%
<b>Kansas</b>	1.0960862986%
<b>Louisiana</b>	2.0857625133%
<b>Maine</b>	0.7470015721%
<b>Maryland</b>	2.6658205590%
<b>Massachusetts</b>	2.9180077435%
<b>Michigan</b>	4.3144215263%
<b>Minnesota</b>	1.7616910858%
<b>Missouri</b>	2.5748706956%
<b>Montana</b>	0.4612247807%
<b>N. Mariana Islands</b>	0.0240110183%
<b>Nebraska</b>	0.5931074216%
<b>New York</b>	8.4314865530%
<b>North Carolina</b>	4.1880762974%
<b>North Dakota</b>	0.2646479540%
<b>Oregon</b>	1.8098698760%
<b>Pennsylvania</b>	5.6817646992%
<b>Rhode Island</b>	0.6444665757%
<b>South Carolina</b>	2.0610356358%
<b>Tennessee</b>	3.3570652958%
<b>Texas</b>	10.8573789344%
<b>Utah</b>	1.5481963920%

<b>Vermont</b>	0.3893298238%
<b>Virgin Islands</b>	0.0453295506%
<b>Virginia</b>	3.0182689455%
<b>Wisconsin</b>	2.2927931680%
<b>Wyoming</b>	0.2691763371%

## EXHIBIT O

### Adoption of a State-Subdivision Agreement

A State-Subdivision Agreement shall be applied if it meets the requirements of Section VI and is approved by the State and by the State's Subdivisions as follows:

1. *Requirements for Approval.* A State-Subdivision Agreement shall be deemed as agreed to when it has been approved by the State and either (a) Subdivisions whose aggregate "Population Percentages," determined as set forth below, total more than sixty percent (60%), or (b) Subdivisions whose aggregate Population Percentages total more than fifty percent (50%) provided that these Participating Subdivisions also represent fifteen percent (15%) or more of the State's counties or parishes (or, in the case of Settling States whose counties and parishes do not function as local governments, 15% of or more of the Settling State's non-county Subdivisions), by number.
2. *Approval Authority.* Approval by the State shall be by the Attorney General. Approval by a Subdivision shall be by the appropriate official or legislative body pursuant to the required procedures for that Subdivision to agree to a legally binding settlement.
3. *Population Percentage Calculation.* For purposes of this Exhibit O only, Population Percentages shall be determined as follows: For States with functional counties or parishes<sup>3</sup>, the Population Percentage of each county or parish shall be deemed to be equal to (a) (1) 200% of the population of such county or parish, minus (2) the aggregate population of all Primary Incorporated Municipalities located in such county or parish, divided by (b) 200% of the State's population. A "Primary Incorporated Municipality" means a city, town, village or other municipality incorporated under applicable state law with a population of at least 25,000 that is not located within another incorporated municipality. The Population Percentage of each Primary Incorporated Municipality shall be equal to its population (including the population of any incorporated or unincorporated municipality located therein) divided by 200% of the State's population; *provided* that the Population Percentage of a Primary Incorporated Municipality that is not located within a county shall be equal to 200% of its population (including the population of any incorporated or unincorporated municipality located therein) divided by 200% of the State's population. For all States that do not have functional counties or parishes, the Population Percentage of each non-county Subdivision (including any incorporated or unincorporated municipality located therein), shall be equal to its population divided by the State's population.
4. *Preexisting Agreements and Statutory Provisions.* A State may include with the notice to its Subdivisions an existing agreement, a proposed agreement, or statutory provisions regarding the distribution and use of settlement funds and have the acceptance of such an agreement or statutory provision be part of the requirements to be an Initial Participating Subdivision.

<sup>3</sup> Certain states do not have counties or parishes that have functional governments, including: Alaska, Connecticut, Massachusetts, Rhode Island, and Vermont.

5. *Revised Agreements.* A State-Subdivision Agreement that has been revised, supplemented, or refined shall be applied if it meets the requirements of Section VI and is approved by the State and by the State's Subdivisions pursuant to the terms above.

## **EXHIBIT P**

### **Injunctive Relief**

#### **A. Definitions Specific to this Exhibit**

1. “*Cancer-Related Pain Care*” means care that provides relief from pain resulting from a patient’s active cancer or cancer treatment as distinguished from treatment provided during remission.
2. “*Janssen*” means Johnson & Johnson, Janssen Pharmaceuticals, Inc., Ortho-McNeil-Janssen Pharmaceuticals, Inc., and Janssen Pharmaceutica, Inc. (collectively, “Janssen”), including all of their subsidiaries, predecessors, successors, current officers, directors, employees, representatives, agents, affiliates, parents, and assigns acting on behalf of Janssen in the United States.
3. “*End-of-Life Care*” means care for persons with a terminal illness or at high risk for dying in the near future in hospice care, hospitals, long-term care settings, or at home.
4. “*Health Care Provider*” means any U.S.-based physician or other health care practitioner who is licensed to provide health care services or to prescribe pharmaceutical products and any medical facility, practice, hospital, clinic, or pharmacy.
5. “*In-Kind Support*” means payment or assistance in the form of goods, commodities, services, or anything else of value.
6. “*Lobby*” and “*Lobbying*” shall have the same meaning as “lobbying activities” and “lobbying contacts” under the federal lobbying disclosure act, 2 U.S.C. § 1602 *et seq.*, and any analogous state or local provisions governing the person or entity being lobbied. As used in this document, “Lobby” and “Lobbying” include Lobbying directly or indirectly, through grantees or Third Parties.
7. “*Opioid(s)*” means all naturally occurring, synthetic, or semisynthetic substances that interact with opioid receptors and act like opium. For the avoidance of doubt, the term “Opioid(s)” does not include Imodium.
8. “*Opioid Product(s)*” means all current and future medications containing Opioids approved by the U.S. Food & Drug Administration (FDA) and listed by the DEA as Schedule II, III, or IV drugs pursuant to the federal Controlled Substances Act (including but not limited to buprenorphine, codeine, fentanyl, hydrocodone, hydromorphone, meperidine, methadone, morphine, oxycodone, oxymorphone, tapentadol, and tramadol). The term “Opioid Products(s)” shall not include (i) methadone and other substances when used exclusively to treat opioid abuse, addiction, or overdose; or (ii) raw materials, immediate precursors, and/or active pharmaceutical ingredients (APIs) used in the manufacture or study of Opioids or Opioid Products, but only when such materials, immediate precursors, and/or

APIs are sold or marketed exclusively to DEA-licensed manufacturers or DEA-licensed researchers.

9. “*ODU*” means opioid use disorder defined in the *Diagnostic and Statistical Manual of Mental Disorders, Fifth Edition (DSM–5)*, as updated or amended.
10. “*Product(s) for the Treatment of Opioid-Induced Side Effects*” means any over-the-counter or prescription remedy used to treat those side effects identified on the FDA label for any Opioid Product, except that, for purposes of the Agreement, Product(s) for the Treatment of Opioid-Induced Side Effects shall not include products that treat OUD or respiratory depression.
11. “*Promote,*” “*Promoting,*” “*Promotion,*” and “*Promotional*” means dissemination of information or other practices intended or reasonably anticipated to increase sales, prescriptions, or that attempts to influence prescribing practices in the United States. These terms shall not include the provision of scientific information or data in response to unsolicited requests from Health Care Providers or payors as allowed in subsection C.2.e-h.
12. “*Third Party(ies)*” means any person or entity other than Janssen or a government entity.
13. “*Treatment of Pain*” means the provision of therapeutic modalities to alleviate or reduce pain.
14. “*Unbranded Information*” means any information that does not identify a specific branded or generic product.

## **B. Ban on Selling and Manufacturing Opioids**

1. Janssen shall not manufacture or sell any Opioids or Opioid Products for distribution in the United States. Janssen represents that prior to the Effective Date, it de-listed all of its Opioid Products and no longer ships any of them to or within the United States. Janssen shall provide notice to the Settling States when the last of the inventory Janssen has shipped has expired.
2. Notwithstanding subsection B.1, above, Janssen may continue to manufacture Nucynta and Nucynta ER (collectively “Nucynta”) in accordance with the terms of its April 2, 2015 contract with Depomed, Inc., rights to which were assigned to Collegium Pharmaceutical, Inc. (“Collegium”) on February 13, 2020, so long as Janssen is not Promoting Nucynta, or selling Nucynta to anyone other than Collegium. Janssen shall not extend, amend, or otherwise alter the terms of its April 2, 2015 contract or enter into any similar agreement related to Nucynta or any other Opioid or Opioid Product. For the term of its April 2, 2015 contract, or until the expiration of subsection B.1, whichever is shorter, Janssen shall make an annual report to the Settling States showing the amount of Nucynta manufactured in accordance with the April 2, 2015 contract.



**C. Ban on Promotion**

1. Janssen shall not engage in Promotion of Opioids or Opioid Products including but not limited to, by:
  - a. Employing or contracting with sales representatives or other persons to Promote Opioids or Opioid Products to Health Care Providers or patients, or to persons involved in determining the Opioid Products included in formularies;
  - b. Using speakers, key opinion leaders, thought leaders, lecturers, and/or speaking events for Promotion of Opioids or Opioid Products;
  - c. Sponsoring, or otherwise providing financial support or In-Kind Support to medical education programs for Promotion of Opioids or Opioid Products;
  - d. Creating, sponsoring, operating, controlling, or otherwise providing financial support or In-Kind Support to any website, network, and/or social or other media account for the Promotion of Opioids or Opioid Products;
  - e. Creating, sponsoring, distributing, or otherwise providing financial support or In-Kind Support for materials Promoting Opioids or Opioid Products, including but not limited to brochures, newsletters, pamphlets, journals, books, and guides;
  - f. Creating, sponsoring, or otherwise providing financial support or In-Kind Support for advertisements that Promote Opioids or Opioid Products, including but not limited to internet advertisements or similar content, and providing hyperlinks or otherwise directing internet traffic to advertisements; and
  - g. Engaging in internet search engine optimization or other techniques designed to Promote Opioids or Opioid Products by improving rankings or making content appear among the top results in an internet search or otherwise be more visible or more accessible to the public on the internet.
2. Notwithstanding subsection C.1 directly above, Janssen may:
  - a. Maintain a corporate website;
  - b. Maintain a website for any Opioid Product that contains principally the following content: the FDA-approved package insert, medication guide, and labeling, and a statement directing patients or caregivers to speak with a licensed Health Care Provider;

- c. Provide information or support the provision of information as expressly required by law or any state or federal government agency with jurisdiction in [State];
- d. Provide the following by mail, electronic mail, on or through Janssen's corporate or product websites or through other electronic or digital methods: FDA-approved package insert, medication guide, approved labeling for Opioid Products, or other prescribing information for Opioid Products that are published by a state or federal government agency with jurisdiction in [State];
- e. Provide scientific and/or medical information in response to an unsolicited request by a Health Care Provider consistent with the standards set forth in the FDA's Draft Guidance for Industry, *Responding to Unsolicited Requests for Off-Label Information About Prescription Drugs and Medical Devices* (Dec. 2011) as updated or amended by the FDA, and Guidance for Industry, *Good Reprint Practices for the Distribution of Medical Journal Articles and Medical or Scientific Reference Publications on Unapproved New Uses of Approved Drugs and Approved or Cleared Medical Devices* (Jan. 2009) as updated or amended by the FDA;
- f. Provide a response to any unsolicited question or request from a patient or caregiver, directing the patient or caregiver to the FDA-approved labeling or to speak with a licensed Health Care Provider without describing the safety or effectiveness of Opioids or any Opioid Product or naming any specific provider or healthcare institution; or directing the patient or caregiver to speak with their insurance carrier regarding coverage of an Opioid Product;
- g. Provide Health Care Economic Information, as defined at 21 U.S.C. § 352(a), to a payor, formulary committee, or other similar entity with knowledge and expertise in the area of health care economic analysis consistent with standards set forth in the FDA's Draft Questions and Answers Guidance for Industry and Review Staff, *Drug and Device Manufacturer Communications With Payors, Formulary Committees, and Similar Entities* (Jan. 2018), as updated or amended by the FDA;
- h. Provide information relating solely to the pricing of any Opioid Product;
- i. Sponsor or provide financial support or In-Kind Support for an accredited or approved continuing medical education program required by either an FDA-approved Risk Evaluation and Mitigation Strategy (REMS) program or other federal or state law or regulation applicable in [State] through an independent Third Party, which shall be responsible for the program's content without the participation of Janssen; and

- j. Provide information in connection with patient support information on co-pay assistance and managing pain in End-of-Life Care and/or Cancer-Related Pain Care relating to the use of Opioids for managing such pain, as long as the information identifies Janssen as the source of the information.
3. Janssen shall not engage in the Promotion of Products for the Treatment of Opioid-Induced Side Effects, including but not limited to:
- a. Employing or contracting with sales representatives or other persons to Promote Products for the Treatment of Opioid-Induced Side Effects to Health Care Providers or patients;
  - b. Using speakers, key opinion leaders, thought leaders, lecturers, and/or speaking events to Promote Products for the Treatment of Opioid-Induced Side Effects;
  - c. Sponsoring, or otherwise providing financial support or In-Kind Support to medical education programs that Promote Products for the Treatment of Opioid-Induced Side Effects;
  - d. Creating, sponsoring, or otherwise providing financial support or In-Kind Support for advertisements that Promote Products for the Treatment of Opioid-Induced Side Effects, including but not limited to internet advertisements or similar content, and providing hyperlinks or otherwise directing internet traffic to advertisements.
4. Notwithstanding subsection C.3 directly above, Janssen may Promote Products for the Treatment of Opioid-Induced Side Effects so long as such Promotion does not associate the product with Opioids or Opioid Products.
5. Treatment of Pain
- a. Janssen shall not, either through Janssen or through Third Parties, engage in any conduct that Promotes the Treatment of Pain, except that Janssen may continue to Promote the Treatment of Pain with branded non-Opioids, including Tylenol and Motrin.
  - b. Janssen shall not, either through Janssen or through Third Parties, engage in any conduct that Promotes the concept that pain is undertreated, except in connection with Promoting the use of branded non-Opioids, including Tylenol and Motrin, for the Treatment of Pain.
  - c. Janssen shall not disseminate Unbranded Information, including Unbranded Information about a medical condition or disease state, that contains links to branded information about Opioid Products or that otherwise Promotes Opioids or Opioid Products.

6. Notwithstanding subsection C.5 above:
  - a. Janssen may Promote or provide educational information about the Treatment of Pain with non-Opioids or therapies such as acetaminophen or non-steroidal anti-inflammatory drugs (NSAIDs), including Promoting or providing educational information about such non-Opioids or therapies as alternatives to Opioid use, or as part of multimodal therapy which may include Opioid use, so long as such non-Opioid Promotional or educational information does not Promote Opioids or Opioid Products.
  - b. Janssen may provide educational information about the Treatment of Pain related to medical procedures involving devices manufactured or sold by Janssen, including educational information about Opioids or Opioid Products, so long as such information does not Promote Opioids or Opioid Products.
7. The Promotional conduct prohibited in subsection C is not prohibited insofar as it relates to the Promotion of Opioids or Opioid Products for Cancer-Related Pain Care or End-of-Life Care only, and so long as Janssen is identified as the sponsor or source of such Promotional conduct.

**D. No Financial Reward or Discipline Based on Volume of Opioid Sales**

1. Janssen shall not provide financial incentives to its sales and marketing employees or discipline its sales and marketing employees based upon sales volume or sales quotas for Opioid Products;
2. Janssen shall not offer or pay any remuneration (including any kickback, bribe, or rebate) directly or indirectly, to any person in return for the prescribing, sale, use, or distribution of an Opioid Product; and
3. Janssen's compensation policies and procedures shall ensure compliance with the Agreement.

**E. Ban on Funding/Grants to Third Parties**

1. Janssen shall not directly or indirectly provide financial support or In-Kind Support to any Third Party that primarily engages in conduct that Promotes Opioids, Opioid Products, or Products for the Treatment of Opioid-Induced Side Effects (subject to subsections C.2, C.4, and C.6), including educational programs or websites that Promote Opioids, Opioid Products, or Products for the Treatment of Opioid-Induced Side Effects, excluding financial support otherwise required by the Agreement, a court order, or by a federal or state agency.
2. Janssen shall not create, sponsor, provide financial support or In-Kind Support to, or otherwise operate or control any medical society or patient advocacy group that primarily engages in conduct that Promotes Opioids, Opioid Products, or Products for the Treatment of Opioid-Induced Side Effects.

3. Janssen shall not provide links to any Third Party website or materials or otherwise distribute materials created by a Third Party for the purpose of Promoting Opioids, Opioid Products, or Products for the Treatment of Opioid-Induced Side Effects (subject to subsections C.2, C.4, and C.6).
4. Janssen shall not use, assist, or employ any Third Party to engage in any activity that Janssen itself would be prohibited from engaging in pursuant to the Agreement. To the extent Janssen supports trade groups engaged in Lobbying, Janssen shall stipulate that such support not be used for any purpose prohibited by the Agreement.
5. Janssen shall not enter into any contract or agreement with any person or entity or otherwise attempt to influence any person or entity in such a manner that has the purpose or foreseeable effect of limiting the dissemination of information regarding the risks and side effects of using Opioids.
6. Janssen shall not compensate or support Health Care Providers or organizations to advocate for formulary access or treatment guideline changes for the purpose of increasing access to any Opioid Product through third-party payors, i.e., any entity, other than an individual, that pays or reimburses for the dispensing of prescription medicines, including but not limited to managed care organizations and pharmacy benefit managers.
7. No officer or management-level employee of Janssen may concurrently serve as a director, board member, employee, agent, or officer of any entity that primarily engages in conduct that Promotes Opioids, Opioid Products, or Products for the Treatment of Opioid-Induced Side Effects. For the avoidance of doubt, nothing in this provision shall preclude an officer or management-level employee of Janssen from concurrently serving on the board of a hospital.
8. Janssen shall play no role in appointing persons to the board, or hiring persons to the staff, of any entity that primarily engages in conduct that Promotes Opioids, Opioid Products, or Products for the Treatment of Opioid-Induced Side Effects. For the avoidance of doubt, nothing in this paragraph shall prohibit Janssen from fully and accurately responding to unsolicited requests or inquiries about a person's fitness to serve as an employee or Board member at any such entity.

**F. Lobbying Restrictions**

1. Janssen shall not Lobby for the enactment of any federal, state, or local legislative or regulatory provision that:
  - a. Encourages or requires Health Care Providers to prescribe Opioids or sanctions Health Care Providers for failing to prescribe Opioids or failing to treat pain with Opioids;
  - b. Has the effect of limiting access to any non-Opioid alternative pain treatments; or

- c. Pertains to the classification of any Opioid or Opioid Product as a scheduled drug under the Controlled Substances Act.
2. Janssen shall not Lobby against the enactment of any federal, state or local legislative or regulatory provision that supports:
  - a. The use of non-pharmacologic therapy and/or non-Opioid pharmacologic therapy to treat chronic pain over or instead of Opioid use, including but not limited to third party payment or reimbursement for such therapies;
  - b. The use and/or prescription of immediate release Opioids instead of extended release Opioids when Opioid use is initiated, including but not limited to third party reimbursement or payment for such prescriptions;
  - c. The prescribing of the lowest effective dose of an Opioid, including but not limited to third party reimbursement or payment for such prescription;
  - d. The limitation of initial prescriptions of Opioids to treat acute pain;
  - e. The prescribing and other means of distribution of naloxone to minimize the risk of overdose, including but not limited to third party reimbursement or payment for naloxone;
  - f. The use of urine testing before starting Opioid use and annual urine testing when Opioids are prescribed, including but not limited to third party reimbursement or payment for such testing;
  - g. Evidence-based treatment (such as using medication-assisted treatment with buprenorphine or methadone in combination with behavioral therapies) for OUD, including but not limited to third party reimbursement or payment for such treatment; or
  - h. The implementation or use of Opioid drug disposal systems.
3. Janssen shall not Lobby against the enactment of any federal, state or local legislative or regulatory provision expanding the operation or use of PDMPs, including but not limited to provisions requiring Health Care Providers to review PDMPs when Opioid use is initiated and with every prescription thereafter.
4. Notwithstanding the foregoing restrictions in subsections F.1-3, the following conduct is not restricted:
  - a. Challenging the enforcement of or suing for declaratory or injunctive relief with respect to legislation, rules, or regulations referred to in subsection F.1;
  - b. Communications made by Janssen in response to a statute, rule, regulation, or order requiring such communication;

- c. Communications by a Janssen representative appearing before a federal or state legislative or administrative body, committee, or subcommittee as a result of a mandatory order or subpoena commanding that person to testify;
  - d. Responding, in a manner consistent with the Agreement, to an unsolicited request for input on the passage of legislation or the promulgation of any rule or regulation when such request is submitted in writing specifically to Janssen from a government entity directly involved in the passage of that legislation or promulgation of that rule or regulation; or
  - e. Lobbying for or against provisions of legislation or regulation that address other subjects in addition to those identified in subsections F.1-3, so long as the company does not support specific portions of such legislation or regulation covered by subsection F.1 or oppose specific portions of such legislation or regulation covered by subsections F.2-3.
5. Janssen shall provide notice of the prohibitions in subsection F to all employees engaged in Lobbying; shall incorporate the prohibitions in subsection F into trainings provided to Janssen employees engaged in Lobbying; and shall certify to the Settling States that it has provided such notice and trainings to Janssen employees engaged in Lobbying.

**G. Ban on Prescription Savings Programs**

- 1. Janssen shall not directly or indirectly offer any discounts, coupons, rebates, or other methods which have the effect of reducing or eliminating a patient's co-payments or the cost of prescriptions (e.g., free trial prescriptions) for any Opioid Product.
- 2. Janssen shall not directly or indirectly provide financial support to any Third Party for discounts, coupons, rebates, or other methods which have the effect of reducing or eliminating a patient's co-payments or the cost of prescriptions (e.g., free trial prescriptions) for any Opioid Product.
- 3. Janssen shall not directly or indirectly assist patients, Health Care Providers, or pharmacies with the claims and/or prior authorization process required for third-party payors to approve payment for any Opioid Product.

**H. General Terms**

- 1. Janssen shall not make any written or oral statement about Opioids or any Opioid Product that is unfair, false, misleading, or deceptive as defined under the law of [State]. For purposes of this paragraph, "Opioid Product" shall also include methadone and other substances when used exclusively to treat opioid abuse, addiction, or overdose.

2. Janssen shall not represent that Opioids or any Opioid Product(s) have approvals, characteristics, uses, benefits, or qualities that they do not have. For purposes of this paragraph, “Opioid Product” shall also include methadone and other substances when used exclusively to treat opioid abuse, addiction, or overdose.
3. For the avoidance of doubt, the Agreement shall not be construed or used as a waiver or limitation of any defense otherwise available to Janssen in any action, and nothing in the Agreement is intended to or shall be construed to prohibit Janssen in any way whatsoever from taking legal or factual positions with regard to any Opioid Product(s) in defense of litigation or other legal proceedings.
4. Upon the request of the [State] Attorney General, Janssen shall provide the [State] Attorney General with copies of the following, within thirty (30) calendar days of the request:
  - a. Any litigation or civil or criminal law enforcement subpoenas or Civil Investigative Demands relating to Janssen’s Opioid Product(s); and
  - b. Warning or untitled letters issued by the FDA regarding Janssen’s Opioid Product(s) and all correspondence between Janssen and the FDA related to such letters.
5. The Agreement applies to conduct that results in the Promotion of Opioids or Opioid Products, or the Treatment of Pain inside the United States.
6. Janssen will enter into the Agreement solely for the purpose of settlement, and nothing contained therein may be taken as or construed to be an admission or concession of any violation of law, rule, or regulation, or of any other matter of fact or law, or of any liability or wrongdoing, all of which Janssen expressly denies. No part of the Agreement, including its statements and commitments, shall constitute evidence of any liability, fault, or wrongdoing by Janssen. The Agreement is not intended for use by any third party for any purpose, including submission to any court for any purpose.
7. Nothing in the Agreement shall be construed to limit or impair Janssen’s ability to:
  - a. Communicate its positions and respond to media inquiries concerning litigation, investigations, reports or other documents or proceedings relating to Janssen or its Opioid Products.
  - b. Maintain a website explaining its litigation positions and responding to allegations concerning its Opioid Products, including the website, [www.factsaboutourprescriptionopioids.com](http://www.factsaboutourprescriptionopioids.com).



**I. Compliance with All State Laws and Regulations Relating to the Sale, Promotion, and Distribution of Any Opioid Product**

1. Janssen shall comply with all applicable state laws and regulations that relate to the sale, promotion, distribution, and disposal of Opioids or Opioid Products, including conduct permitted by subsection B.2, provided that nothing in this paragraph requires Janssen to violate federal law or regulations, including but not limited to:
  - a. [State] Controlled Substances Act, including all guidance issued by the applicable state regulator(s);
  - b. [State] Consumer Protection Laws;
  - c. [State] laws, regulations, and guidelines related to opioid prescribing, distribution, and disposal; and
  - d. [State Specific Laws].

**J. Clinical Data Transparency**

1. Janssen agrees to continue sharing clinical trial data under the Yale University Open Data Access (YODA) Project to allow researchers qualified under the program to access the company's proprietary data under the terms of the project.
2. In the event Yale University discontinues or withdraws from the YODA Project agreement with Janssen, Janssen shall make its clinical research data regarding Opioids and Opioid Products, and any additional clinical research data that Janssen sponsors and controls regarding Opioids and Opioid Products, available to an independent entity that is the functional equivalent of the YODA Project under functionally equivalent terms.

**K. Enforcement**

1. For the purposes of resolving disputes with respect to compliance with this Exhibit, should any of the Settling States have a reasonable basis to believe that Janssen has engaged in a practice that violates a provision of this Exhibit subsequent to the Effective Date, such Settling State shall notify Janssen in writing of the specific objection, identify with particularity the provision of the Agreement that the practice appears to violate, and give Janssen thirty (30) days to respond in writing to the notification; provided, however, that a Settling State may take any action if the Settling State believes that, because of the specific practice, a threat to health or safety of the public requires immediate action.
2. Upon receipt of written notice, Janssen shall provide a good faith written response to the Settling State's notification, containing either a statement explaining why Janssen believes it is in compliance with this Exhibit of the Agreement, or a detailed explanation of how the alleged violation occurred and a statement

explaining how Janssen intends to remedy the alleged breach. Nothing in this section shall be interpreted to limit the [State's] civil investigative demand ("CID") or investigative subpoena authority, to the extent such authority exists under applicable law, and Janssen reserves all of its rights in responding to a CID or investigative subpoena issued pursuant to such authority. If Janssen notifies the Settling States in writing that two or more Settling States have notified Janssen of alleged violations, the Settling States that provided notice of alleged violations shall work in good faith to collectively resolve the alleged violation with Janssen before taking any enforcement action(s).

3. The Settling States may agree, in writing, to provide Janssen with additional time beyond thirty (30) days to respond to a notice provided under subsection K.1, above, without Court approval.
4. Upon giving Janssen thirty (30) days to respond to the notification described above, the Settling State shall also be permitted reasonable access to inspect and copy relevant, non-privileged, non-work product records and documents in possession, custody, or control of Janssen that relate to Janssen's compliance with each provision of the Agreement pursuant to that Settling State's CID or investigative subpoena authority.
5. The Settling State may assert any claim that Janssen has violated the Agreement in a separate civil action to enforce compliance with the Agreement, or may seek any other relief afforded by law for violations of the Agreement, but only after providing Janssen an opportunity to respond to the notification described in subsection K.1, above; provided, however, the Settling State may take any action if the Settling State believes that, because of the specific practice, a threat to the health or safety of the public requires immediate action.
6. In the event of a conflict between the requirements of the Agreement and any other law, regulation, or requirement such that Janssen cannot comply with the law without violating the terms of the Agreement or being subject to adverse action, including fines and penalties, Janssen shall document such conflicts and notify the Settling State of the extent to which it will comply with the Agreement in order to eliminate the conflict within thirty (30) days of Janssen's discovery of the conflict. Janssen shall comply with the terms of the Agreement to the fullest extent possible without violating the law.
7. Janssen or any Settling State may request that Janssen and any Settling State meet and confer regarding the resolution of an actual or potential conflict between the Agreement and any other law, or between interpretations of the Agreement by different courts. Nothing herein is intended to modify or extend the jurisdiction of any single judicial authority as provided by law.

**L. Compliance Duration**

1. Subsections B-J shall be effective for 10 years from the Effective Date.

2. Nothing in this Agreement shall relieve Janssen of its independent obligation to fully comply with the laws of [State] after expiration of the 10-year period specified in this subsection.

**M. Compliance Deadlines**

1. Janssen must be in full compliance with the provisions included this Agreement by the Effective Date. Nothing herein shall be construed as permitting Janssen to avoid existing legal obligations.

## **EXHIBIT Q**

### **Non-Released Entities**

The following includes a non-exclusive list of non-Released Entities:

1. Actavis LLC
2. Actavis Pharma, Inc.
3. Allergan PLC
4. Allergan Finance, LLC
5. AmerisourceBergen Corporation
6. AmerisourceBergen Drug Corporation
7. Anda, Inc.
8. Cardinal Health, Inc.
9. Cephalon, Inc.
10. Collegium Pharmaceuticals
11. CVS Health Corp.
12. CVS Pharmacy, Inc.
13. Endo Pharmaceuticals Inc.
14. Endo Health Solutions Inc.
15. Mallinckrodt LLC
16. McKesson Corporation
17. McKinsey & Company Inc.
18. Par Pharmaceutical, Inc.
19. Par Pharmaceutical Companies, Inc.
20. Purdue Pharma L.P.
21. Purdue Pharma Inc.
22. SpecGx LLC
23. Teva Pharmaceuticals USA, Inc.
24. The Purdue Frederick Company
25. Walgreen Co.
26. Walgreens Boots Alliance, Inc.
27. Walmart Inc.
28. Watson Laboratories, Inc.

## EXHIBIT R

### Agreement on Attorneys' Fees, Costs, and Expenses

This Agreement on Attorneys' Fees, Expenses and Costs ("Fee Agreement"), is entered between Janssen and the Plaintiffs' Executive Committee appointed in the multidistrict litigation in the Northern District of Ohio, *In re National Prescription Opiate Litigation*, No. 1:17-MD-2804 ("MDL PEC"), in connection with the Janssen Master Settlement Agreement ("Janssen Agreement"). This Fee Agreement becomes effective on the Effective Date of the Janssen Agreement or the date that the Consent Judgments anticipated under the Janssen Agreement become final in 25 Settling States (whichever is later). However, the costs specified in paragraphs II.I.1 and II.I.4 of this Fee Agreement that are to be funded pre-Effective Date by Janssen are effective upon agreement in writing with Janssen.

#### **I. Definitions**

- A. This Fee Agreement incorporates all defined terms in the Janssen Agreement, unless otherwise defined herein, and shall be interpreted in a manner consistent with the Janssen Agreement.
- B. "*Attorney.*" Any of the following retained through a legal contract: a solo practitioner, multi-attorney law firm, or other legal representative of a Participating Subdivision.
- C. "*Attorney Fee Fund.*" An account consisting of funds allocated to pay attorneys' fees approved pursuant to Section II of this Fee Agreement established by Order of and under the ongoing jurisdiction of the MDL Court, as provided below.
- D. "*Common Benefit Fund.*" The sub fund of the Attorney Fee Fund described in Section II.C.
- E. "*Contingency Fee Fund.*" The sub fund of the Attorney Fee Fund described in Section II.D.
- F. "*Cost and Expense Fund Administrator.*" The administrator appointed by the MDL Court to administer the MDL Expense Fund and Litigating Subdivision Cost Fund as provided in the Fee Agreement.
- G. "*Cost Funds.*" Collectively, the MDL Expense Fund and Litigating Subdivision Cost Fund.
- H. "*Fee Entitlement.*" Any right, entitlement or expectation, including but not limited to a fee contract, contingent fee contract, agreement, referral arrangement, co-counsel arrangement, State Back-Stop agreement, or any other arrangement by which counsel could receive compensation or other consideration. For the avoidance of doubt, the scope of Fee Entitlement under paragraph II.G.3.a does not include any Attorneys' fees associated with representation of a State.

- I. “*Fee Panel.*” The three-person panel appointed by the MDL Court to administer the Attorney Fee Fund and its sub funds as provided in the Fee Agreement.
- J. “*Litigating Subdivision Cost Fund.*” The cost fund described in Section II.E herein.
- K. “*MDL Court.*” United States District Court for the Northern District of Ohio Eastern Division, Case No. 1:17-md-2804, Judge Dan Aaron Polster.
- L. “*MDL Expense Fund.*” The cost fund described in Section II.F below.
- M. “*MDL PEC.*” The Plaintiffs’ Executive Committee appointed by the MDL Court.
- N. “*Non-Participating Litigating Subdivision.*” A Litigating Subdivision that is not a Participating Subdivision.
- O. “*Participating Litigating Subdivision.*” A Litigating Subdivision that is also a Participating Subdivision.
- P. “*Participation Agreement.*” An agreement executed by an Attorney that acknowledges the obligation to pay an appropriate MDL Common Benefit Assessment.
- Q. “*Qualifying Representation.*” Legal services provided for representation of a Participating Litigating Subdivision regarding Released Claims against Released Entities.
- R. “*State Back-Stop Agreement.*” Any agreement by a Settling State and private counsel for Participating Subdivisions in that State (or legislation enacted in that State) to provide, adjust, or guarantee attorneys’ fees and costs, whether from the Attorney Fee Fund or any other source recognized in the agreement or legislation.

## **II. Fees and Costs**

- A. *Total Attorneys’ Fees and Costs.*
  - 1. Total attorneys’ fees and costs to be paid by Janssen to Attorneys in each of the relevant Payment Years under this Agreement shall be up to the following amounts, subject to the provisions set forth below, including with respect to the division of the Attorney Fee Fund into its sub funds:

	Attorney Fee Fund (Contingency Fee Fund and Common Benefit Fund)	MDL Expense Fund	Litigating Subdivision Cost Fund
Payment Year 1	\$32,391,518.74	\$9,615,384.61	\$10,000,000.00
Payment Year 2	\$35,936,883.63		\$10,000,000.00
Payment Year 3	\$64,482,248.52		\$10,000,000.00
Payment Year 4	\$43,720,414.21		
Payment Year 5	\$43,720,414.21		
Payment Year 6	\$43,720,414.21		
Payment Year 7	\$43,720,414.21		

2. The sub funds within the Attorney Fee Fund shall include the Common Benefit Fund and the Contingency Fee Fund. The Cost Funds shall include the MDL Expense Fund, and the Litigating Subdivision Cost Fund. The State Counsel Fee Fund and the State Cost Fund shall be separate funds under the control of the Settling States.
  
3. The Contingency Fee Fund and the Common Benefit Fund shall be administered by a Fee Panel to be appointed by the MDL Court that will be governed by the provisions of this Fee Agreement and shall design the process and procedures for the allocation of fees pursuant to this Fee Agreement and the MDL Court's Order. The Cost Funds shall be administered by the Cost and Expense Fund Administrator to be appointed by the MDL Court who will be governed by the provisions of this Fee Agreement and shall design the process and procedures for the allocation of costs pursuant to this Agreement and the MDL Court's Order.
  
4. The fees and costs to be paid under this Fee Agreement are available for Attorneys engaged in Qualifying Representations only. Fees and costs to be paid under this Fee Agreement are not available prior to the Effective Date of the Janssen Agreement or if the Janssen Agreement does not proceed past Janssen's determination in Section VIII.A of the Janssen Agreement. Fees and costs to be paid under this Fee Agreement are not available for representation of Non-Participating Subdivisions or Non-Litigating Subdivisions and are not available for representation of private hospitals, third-party payors, NAS claimants, personal injury/wrongful death claimants, or any entity other than Participating Litigating Subdivisions. In addition, fees and costs under this Fee Agreement are not available for representation of

any individual or entity in matters other than those claims against Released Entities, but may include a reasonable share of representations that involve development of facts for pursuit of opioid-related claims against multiple defendants in the pharmacy, manufacturing, and distribution chain.

B. *Attorney Fee Fund and Sub Funds*

1. There shall be a split of the Attorney Fee Fund into the Contingency Fee Fund and the Common Benefit Fund. The split shall be 40% to the Contingency Fee Fund and 60% to the Common Benefit Fund.
2. In no event shall Janssen be required to pay more into the Attorney Fee Fund in any Payment Year than the maximum amount specified for that Payment Year in paragraph II.A.1, which amounts are reflected in Exhibit M to the Janssen Agreement. The amounts allocated to the Contingency Fee Fund and the Common Benefit Fund set by the Fee Panel shall be subject to the reductions and offsets set forth below.
3. Awards of fees from the Contingency Fee Fund shall be available to Attorneys with Qualifying Representations of Participating Litigating Subdivisions eligible to receive an allocation under the Janssen Agreement, as set forth in Exhibit G to the Janssen Agreement, and shall be made applying the Mathematical Model attached as Exhibit "A" to this Fee Agreement. The collection of the data and calculations for the Mathematical Model has been a cooperative effort among private counsel for a large number of Litigating Subdivisions. The analysis has been spearheaded by Joseph Tann and Andrew Arnold. The Fee Panel is encouraged to continue working with those counsel in application of the Model. The Fee Panel shall oversee the application of the Model and resolve any questions or disputes concerning the eligibility of a Counsel to participate as required in Section II.G. The Panel is empowered to hear disputes concerning and ensure the accuracy of the mathematical calculation.
4. As to awards from the Contingency Fee Fund, there shall be no right of appeal.
5. Any appeal of an award of the Fee Panel from the Common Benefit Fund will be made to the MDL Court and be reviewed under an abuse of discretion standard.

C. *Common Benefit Fund (60% of the Attorney Fee Fund.)*

1. Funds in the Attorney Fee Fund shall be allocated to the Common Benefit Fund according to the schedule set forth below, subject to the adjustments described in paragraph II.C.5. The payments are to be made on the following yearly schedule, subject to the adjustments set forth below:



Payment Year 1	\$19,434,911.24
Payment Year 2	\$21,562,130.18
Payment Year 3	\$38,689,349.11
Payment Year 4	\$26,232,248.53
Payment Year 5	\$26,232,248.53
Payment Year 6	\$26,232,248.53
Payment Year 7	\$26,232,248.53
<b>Total:</b>	<b>\$184,615,384.64</b>

2. The Common Benefit Fund shall be available to compensate Attorneys engaged in Qualifying Representations of Participating Litigating Subdivisions who:
  - a. have performed work for the common benefit of all subdivisions pursuant to the guidelines established by Judge Polster set forth in MDL 2804 and the Order dated June 19, 2018, under docket number 636, which is included herein by reference; and
  - b. satisfy the eligibility criteria set forth in Section II.G.

For purposes of Common Benefit Fund distribution, notwithstanding paragraph II.A.4, Attorneys representing Tribal Nations litigating against Janssen that have reached a settlement for Released Claims with Janssen and/or Released Entities and meet the eligibility criteria in Section II.G shall be eligible.

3. The Common Benefit Fund shall be overseen by the Fee Panel, which shall determine the allocation of funds to eligible Attorneys consistent with this Fee Agreement and the June 19, 2018 Order;
4. In assessing the benefits that an Attorney has conferred to Participating Subdivisions (including non-Litigating Subdivisions) and/or Tribes for purposes of any compensation decision, the Fee Panel shall give significant weight to the extent to which (i) the Attorney and his or her clients have contributed to increasing (or reducing) the Initial Participation Tier achieved through participation in the Janssen Agreement, (ii) the Attorney and his or her clients have contributed to increasing (or reducing) the amounts achieved under Incentive Payments A-D through participation in the Janssen Agreement, and (iii) the Attorney and his or her clients have contributed to the potential triggering of any suspension, reduction, or offset of Settlement payment amounts under the Janssen Agreement. The panel may also consider additional fee recoveries the Attorney may potentially obtain, including, but not limited to, from State Back-Stop Agreements, representations of States or Tribal Nations, representations of other clients in opioids-related matters, or through the representation of Subdivision clients,

whether they participated in the Janssen Agreement or not. It is the intent of this provision to recognize that the goal of the Janssen Agreement is to provide for maximum participation by the Subdivisions, maximum abatement funding for all Subdivisions nationally, and the maximum peace for Released Entities. Therefore, representing a Non-Participating Subdivision does not further the goal of the Janssen Agreement, and should not be considered Common Benefit because it does not increase funds available to Participating Subdivisions' abatement programs. Representing Later Litigating Subdivisions is antithetical to the Janssen Settlement, detracts from Common Benefit, and is addressed by the ethics opinion discussed in paragraph II.I.4. The Fee Panel shall consider this concept of "common detriment" set forth in this paragraph in all of its decision making with respect to the allocation of the Attorney Fee Fund among Attorneys, as well as, in its discretion, any offsets provided to Janssen as set forth in paragraph II.C.6 and Section II.H. The Fee Panel shall consider the totality of the Attorney's Participating Litigating Subdivisions as compared to the Attorney's Non-Participating Litigating Subdivisions; the Parties recognize that, although the goal is for 100% participation, Attorneys with a higher number of clients have a higher probability of having one or more non-Participating Litigating Subdivision. As used in this paragraph II.C.4, "client" or "representing" a Subdivision shall include any Litigating Subdivision as to which the Attorney has a Fee Entitlement.

5. As set forth in paragraph II.C.6 and Section II.H, the Fee Panel must consider the factors described in paragraph II.C.4 to determine how and whether to reduce the amounts to be paid by Janssen under this Fee Agreement and to determine how to allocate funds among Attorneys. They may also, at their discretion, consider other factors. Any reduction in payment obligation or credit to be given Janssen in this Fee Agreement shall be applied against Payment Year 7 and working backwards. Any reduction to an Attorney not credited to Janssen shall be allocated to attorneys whose Litigating Subdivision clients participated in the settlement by the Initial Participation Date.
6. The amounts to be provided as a credit or offset to Janssen from the Common Benefit Fund shall depend on the relevant Participation Tier achieved, set forth in Exhibit H of the Janssen Agreement, as follows:
  - a. At Participation Tier 1 or below, the Common Benefit Fund payments to be paid by Janssen shall be reduced as follows:
    - i. With respect to any Attorney seeking payment from the Common Benefit Fund, the Fee Panel shall compare the aggregate allocation that Participating Litigating Subdivisions with which the Attorney has a Fee Entitlement would receive using the negotiating class allocation metrics with the aggregate amount that all Litigating Subdivisions (Participating and Non-Participating) with which the Attorney has a

Fee Entitlement would receive using the negotiating class allocation metrics, provided that only Litigating Subdivisions in Settling States shall be considered for this ratio. The Fee Panel will multiply the amount to be paid to that Attorney from the Common Benefit Fund by that ratio, reduce the Attorney's award by a maximum reduction of 15%, and the dollar amount of such reduction shall be deducted, dollar-for-dollar, from the amount owed by Janssen to the Common Benefit Fund of the Attorney Fee Fund.

- ii. In the event that any Non-Participating Subdivision that is (a) under the jurisdiction of the MDL Court or (b) represented by an Attorney that is obligated to pay into the MDL Common Benefit Fund pursuant to a Participation Agreement, an order of the MDL Court, or any other arrangement settles with or wins a judgment against a Released Entity separate from the Janssen Agreement, and such settlement or judgment results in a common benefit fee assessment or fee payment into the MDL Common Benefit Fund during the time of Janssen's obligation to pay fees under this Fee Agreement, Janssen's obligation to pay into the Common Benefit Fund shall be reduced dollar-for-dollar for any amount of such fee assessments or payments (in the aggregate based on all reductions in this subparagraph II.C.6.a.ii) that exceed the reductions in subparagraph II.C.6.a.i.
  - iii. For the avoidance of doubt, in Tier 1 for each settlement or judgment with Janssen that results in an assessment or payment to the MDL Common Benefit Fund, that payment shall result in an offset for Janssen, unless the assessment or payment occurs after the Payment Date for Year 7.
- b. At Participation Tier 2, the Common Benefit Fund payments to be made by Janssen shall be reduced only as follows:
- i. Reduction by the Fee Panel. With respect to all Attorneys making an application that seeks payment from the Common Benefit Fund, the Fee Panel shall, following a determination that an Attorney is eligible under Section II.G, apply the criteria specified in paragraph II.C.4 in determining whether the lack of participation by Subdivisions with which an Attorney has a Fee Entitlement has resulted in a reduction in the Participation Tier achieved, reduction in benefit to Participating Subdivisions as a result of reductions in Incentives A-D, and/or potential triggering of a suspension, reduction, or offset under the Janssen Agreement. If the Fee Panel concludes that such a reduction has occurred, it must consider (1) the relative size of the Non-Participating Subdivision, as adjusted by the severity measures reflected in Exhibit H (governing the Participation Tiers) of the Janssen Agreement, and the impact of its non-participation on the

Janssen Agreement as a whole (including amounts of Incentive Payments and triggering of suspensions, reductions, or offsets); (2) whether and by how much the payment to the Attorney from the Common Benefit Fund should be reduced as a result of the impact of such non-participation on Participating Subdivisions; and (3) whether some or all of said reduction should revert to Janssen due to the reduction in peace obtained from the Janssen Agreement. Consideration of the factors discussed in this subparagraph and paragraph II.C.4 is mandatory. The decision whether to (and by how much) to reduce payments by Janssen or to reduce the payment to any Attorney based on the factors in paragraph II.C.4 shall be in the sole discretion of the Fee Panel.

ii. Offsets.

- (1) In the event that any Non-Participating Subdivision that is (a) under the jurisdiction of the MDL Court or (b) represented by an Attorney that is obligated to pay into the MDL Common Benefit Fund pursuant to a Participation Agreement, an order of the MDL Court, or any other arrangement settles with or wins a judgment against a Released Entity separate from the Janssen Agreement, and such settlement or judgment results in a common benefit fee assessment or fee payment into the MDL Common Benefit Fund during the time of Janssen's obligation to pay Common Benefit Fees under this Fee Agreement, Janssen's obligation to pay into the Common Benefit Fund shall be reduced dollar-for-dollar up to the amount of the fee assessment or payment, except that such amount shall be capped at 7.5% of the amount of the settlement or judgment. Such reduction shall be taken first from Payment Year 7 of Janssen's payments to the Common Benefit Fund of the Attorney Fee Fund up to the full amount of Janssen's payment obligation in Payment Year 7, then from Payment Year 6, and so on.
  - (2) For the avoidance of doubt, for each settlement or judgment with Janssen that results in an assessment or payment to the MDL Common Benefit Fund, that payment shall result in an offset for Janssen, unless the assessment or payment occurs after the Payment Date for Payment Year 7.
- c. At Participation Tier 3, the reductions to the Attorney Fee Fund shall be the same as set forth in subparagraph II.C.6.b, except that the cap on each offset shall be 5% of the amount of such settlement or judgment.
  - d. At Participation Tier 4, there shall be no reductions to Janssen's obligations to make payment into the Common Benefit Fund, but the principles set forth in paragraph II.C.4 shall continue to apply.

D. *Contingency Fee Fund.* (40% of the Attorney Fee Fund.)

1. Funds from the Attorney Fee Fund shall be allocated to the Contingency Fee Fund on the following yearly schedule, subject to the adjustments set forth below:

Payment Year 1	\$12,956,607.50
Payment Year 2	\$14,374,753.45
Payment Year 3	\$25,792,899.41
Payment Year 4	\$17,488,165.68
Payment Year 5	\$17,488,165.68
Payment Year 6	\$17,488,165.68
Payment Year 7	\$17,488,165.68
Total:	<b>\$123,076,923.09</b>

2. The Contingency Fee Fund shall be available to compensate Attorneys engaged in Qualifying Representations of Participating Litigating Subdivisions that meet the criteria set forth in Section II.G.
3. The Contingency Fee Fund shall be available to Attorneys who
  - a. represent Litigating Subdivisions that are Participating Subdivisions, whether their actions are filed in state or federal court, and
  - b. meet the eligibility criteria of Section II.G.
  - c. Participation in the Contingency Fee Fund by counsel that have a case that is not subject to the jurisdiction of the MDL Court shall not create, provide, or waive jurisdiction of the MDL Court over that Litigating Subdivision, that case or Attorneys, other than to oversee the fairness of the distribution process, and enforcement of this Fee Agreement.
4. The amounts owed by Janssen to the Contingency Fee Fund shall depend on the relevant Participation Tier set forth in Exhibit H of the Janssen Agreement as follows:
  - a. At Participation Tiers 1, 2 and 3, the Contingency Fee Fund payments shall be reduced as follows:
    - i. For Non-Settling States, the Contingency Fee Fund payments shall first be reduced by the amounts identified by the Fee Panel, pursuant to paragraph II.H.6, that would have been owed to counsel for Litigating Subdivisions in Non-Settling States, had those States and those Litigating Subdivisions been Settling States and Participating Subdivisions.

- ii. Following the calculation in subparagraph II.D.4.a.i, the Contingency Fee Fund payments shall be reduced to reflect the non-joinder of Litigating Subdivisions in Settling States by subtracting the amounts identified by the Fee Panel, pursuant to paragraph II.H.6, that would have been owed to counsel for Non-Participating Litigating Subdivisions in Settling States had such Litigating Subdivisions been Participating Subdivisions.
- b. At Participation Tier 4, there shall be no reductions in the Contingency Fee Fund.
- c. In the event that Janssen, prior to the Effective Date of the Janssen Agreement, settles with any Litigating Subdivision and, under such settlement agreement pays attorneys' fees, the Fee Panel shall treat those Litigating Subdivisions as Participating Litigating Subdivisions and, applying the same criteria applicable to all Attorneys for Participating Litigating Subdivisions, determine what amount they would have been paid from the Contingency Fee Fund if they had become Participating Subdivisions under the Janssen Agreement without such prior settlement. That sum, rather than being paid to the Attorney for the previously settling Litigating Subdivision, shall be credited and/or returned to Janssen as if determined under (a)(ii) above, except that such credit shall not be greater than the amount to the Attorneys paid under the Litigating Subdivision's prior settlement agreement.

E. *Litigating Subdivision Cost Fund.*

- 1. Janssen shall pay \$30,000,000.00 into the Litigating Subdivision Cost Fund, according to the schedule set forth below:

Payment Year 1	\$10,000,000.00
Payment Year 2	\$10,000,000.00
Payment Year 3	\$10,000,000.00
<b>Total</b>	<b>\$30,000,000.00</b>

- 2. The Litigating Subdivision Cost Fund shall be available to compensate Attorneys for costs and expenses arising out of representation of Participating Litigating Subdivisions or to compensate Participating Litigating Subdivisions for direct in-house costs for expenditures related to their litigation against Janssen including the cost of in-house employees. No funds in the Litigating Subdivision Cost Fund may be used to compensate the costs incurred by Non-Participating Subdivisions or Non-Litigating Subdivisions or costs and expenses arising out of representation of any such Subdivision. In allocating the Litigating Subdivision Cost Fund, the Administrator shall not allocate any funds for costs incurred after July 21, 2021.

3. During the period between July 21, 2021, and the Effective Date, the MDL PEC, as well as Litigating Subdivisions eligible to claim costs from the Litigating Subdivision Cost Fund, shall make best efforts to cease litigation activity against Janssen, including by jointly seeking stays or severance of claims against Janssen, where feasible, or postponements if a motion to stay or sever is not feasible or is denied, so long as such actions are not otherwise detrimental to the Litigating Subdivision.
4. In the event that Janssen, prior to the Effective Date of the Janssen Agreement, settles with any Litigating Subdivision and, under such settlement agreement pay costs to the Litigating Subdivision or its Attorney, the MDL Cost and Expense Fund Administrator shall treat those Litigating Subdivisions as Participating Litigating Subdivisions and, using the same criteria applicable to all applicants to the Litigating Subdivision Cost Fund, determine what amount in costs the Litigating Subdivision or its Attorney would have been paid from the Subdivision Cost Fund if they had settled under the Janssen Agreement. That sum, rather than being paid to the Attorney or the previously settling Litigating Subdivision, shall be credited and/or returned to Janssen, except that such sum shall not be greater than the amount paid under the previously settled Litigating Subdivision's settlement agreement.
5. The MDL Court shall appoint a Cost and Expense Fund Administrator, who shall develop a process and criteria, with input from participating counsel, by which to a) determine the distribution of amounts from the MDL Expense Fund in pursuit of the claims against Janssen; and b) receive and evaluate applications from Participating Litigating Subdivisions, whether filed in Federal Court or State Court, to seek reimbursement from the Litigating Subdivision Cost Fund for eligible costs under Section II.E.2 in pursuit of the claims against Janssen. The Cost and Expense Fund Administrator shall require transparency from all applicants as to any other sources for compensating Attorneys for Litigating Subdivisions for costs incurred. The Cost and Expense Fund Administrator shall be compensated from the Fund.
6. In the event that the total amount of reimbursements from the Litigating Subdivision Cost Fund approved as reasonable by the Cost and Expense Administrator is less than the \$30,000,000.00, any remaining funds shall revert to Janssen.

F. *MDL Expense Fund.*

1. In Payment Year 1 of the Janssen Settlement, Janssen shall pay the following amount into the MDL Expense Fund:

MDL Expense Fund	\$9,615,384.61
------------------	----------------

2. The MDL Expense Fund shall be released following the Effective Date of this Fee Agreement without any delay to reimburse the MDL Counsel for an agreed-to portion of the expenses incurred, as approved by the Cost and Expense Fund Administrator. The MDL Expense Fund will be paid directly to the MDL Cost Account, set up by MDL Order and will be administered under the ongoing jurisdiction of the MDL Court, as provided below. No funds may be used to compensate the costs incurred by Non-Participating Subdivisions or to compensate any Attorney for costs incurred in representing one or more Non-Participating Subdivisions.
3. In allocating the MDL Expense Fund, the Administrator shall not allocate any funds for costs incurred after July 21, 2021, unless the Administrator determines that there are sufficient funds to cover all subdivision costs incurred prior to July 21, 2021 and that special circumstances exist to justify costs incurred following the public announcement of the Janssen Agreement.

G. *Eligibility.*

1. It is the intention of all parties participating in the Fee Panel process that there should be total transparency to the Fee Panel and to all fund participants. In connection with the process to be developed by the Fee Panel, any and all monies in attorney's fees, including referral fees, expenses paid, promises for payment, or any other Fee Entitlement, to any applicant in any opioid litigation shall be disclosed to the Fee Panel as a condition of participating in the Attorney Fee Fund and prior to an award from the Fee Panel. Any payment, expectation of payment or perceived entitlement to participate in a State Back-Stop Agreement or any other agreement reached with a Settling State or any Subdivision or any other source regarding payment of fees must be disclosed to the Fee Panel. Similarly, any right to payment from any other fund, for example a fund for payment to lawyers representing Settling States or Tribal Nations or Subdivisions shall be disclosed to the Fee Panel. Because it is anticipated that there will be multiple firms listed on contingent fee agreements with Litigating Subdivisions, the Fee Panel shall establish procedures, with input from Attorneys for Participating Litigating Subdivisions, for who should petition for fees from such groups and to whom the fee shall be paid and thereafter distributed to co-counsel in accordance with applicable agreements. For the avoidance of doubt, all Attorneys that are part of such groups must meet the eligibility criteria in paragraph II.G.3, must be subject to the criteria set forth in paragraph II.C.4, and must be disclosed to the Fee Panel.
2. An Attorney may apply for and recover attorneys' fees from the Common Benefit Fund, the Contingency Fee Fund, and the Litigating Subdivision Cost Fund and any fund created by a past or future State Back-Stop Agreement, provided the Attorney satisfies the requirements relevant to each such fund and requirements for disclosure to the Fee Panel.



3. An Attorney may not receive any payment from the Attorney Fee Fund (which includes both the Contingency Fee Fund and the Common Benefit Fund) unless the following eligibility criteria are met and annually certified by the Attorney:
  - a. The Attorney must expressly waive the enforcement against the Litigating Subdivision client of all Fee Entitlements (other than under State Back-Stop Agreements) arising out of or related to any or all Qualifying Representations of any Participating Litigating Subdivision prior to applying for attorneys' fees from the Attorney Fee Fund or costs from the Cost Funds. All applications for attorneys' fees or costs under this Fee Agreement shall include an affirmation by the Attorney of such waiver and notice to the client(s) of such waiver. Such waiver shall not preclude the Attorney from submitting such Fee Entitlements to the Fee Panel as a factor for consideration in allocating payments from the Attorney Fee Fund or in connection with a State Back-Stop Agreement. For the avoidance of doubt, no Attorney may recover fees or costs under this Fee Agreement unless the Attorney expressly agrees not to enforce Fee Entitlements as to each and every Participating Litigating Subdivision represented by that Attorney, but such Attorneys may participate in and receive funds from a State Back-Stop Agreement.
  - b. The Attorney must represent that s/he has no present intent to represent or participate in the representation of any Later Litigating Subdivision or any Releasor with respect to Released Claims against Released Entities.
  - c. The Attorney must represent that s/he has not and will not engage in any advertising or solicitation related to Released Claims against Released Entities where such advertising or solicitation relates to a representation that the Attorney could not undertake consistent with the ethics opinion referenced in paragraph II.I.4.
  - d. The Attorney must represent s/he will not charge or accept any referral fees for any Released Claims brought against Released Entities by Later Litigating Subdivisions. For the avoidance of doubt, this representation shall not prohibit Attorneys from receiving allocated shares of any future common benefit assessments arising out of settlements or judgments with Later Litigating Subdivisions represented by other Attorneys that are the result of the MDL Court's Common Benefit order.
  - e. The Attorney may not have and must represent that s/he does not have a Fee Entitlement related to a Later Litigating Subdivision.

- f. The Attorney must certify that s/he has reviewed the ethics opinion referenced in paragraph II.I.4 and will act in conformity with such opinion.
  - g. The Attorney must fully disclose the participation, or the anticipation of participation, in any agreement with a Settling State or Participating Subdivision concerning fees arising out of or related to the Janssen Agreement, including any fees paid or anticipated to be paid or any State Back-Stop Agreement.
  - h. The Attorney must identify for the Fee Panel whether s/he utilized state litigation work product or MDL work product, including but not limited to ARCOS data, document repositories, experts developed in the MDL, and deposition transcripts. The Attorney must identify whether s/he signed the MDL Participation Agreement, and for which case(s) it was signed.
  - i. Any Attorney who applies for fees from one or both Funds must represent that, having exercised his/her independent judgment, s/he believes the Janssen Agreement to be fair and will make or has made best efforts to recommend the Janssen Agreement to his or her Subdivision clients in Settling States. For avoidance of doubt, each Attorney is expected to exercise his or her independent judgment in the best interest of each client individually before determining whether to recommend joining the settlement. All applications for attorneys' fees or costs under this section shall include an affirmation by the Attorney in compliance with this Subsection.
4. No Attorney receiving fees under this Fee Agreement may apply for or recover from the Attorney Fee Fund fees arising from representing a Non-Settling State or a Non-Participating Subdivision. All applications for attorneys' fees under this Section shall include an affirmation by the Attorney of compliance with this Section.
  5. An Attorney who has filed an application under this section and received an award of attorneys' fees shall provide a certification of compliance with the Sections of this Fee Agreement annually during the years upon which they are still entitled to receive attorneys' fee payments.
  6. If, at any time, the Attorney is unable to make the representations set forth in this Section, such representations become untrue, or the Attorney falsely represents compliance with the eligibility criteria, the Attorney shall cease to be eligible to receive funds from the Attorney Fee Fund until further review by the Fee Panel of the Attorney's eligibility under and compliance with this Section II.

7. If an Attorney has a Fee Entitlement with a Later Litigating Subdivision or otherwise becomes unable to reaffirm compliance with the eligibility criteria set forth above, the Attorney shall notify Janssen and the Fee Panel. For the avoidance of doubt, any Attorney who undertakes any new representation of, or has a Fee Entitlement with, a Later Litigating Subdivision shall be prohibited from receiving any future funds from the Attorney Fee Fund. If an Attorney fails to notify Janssen and the Fee Panel of such Fee Entitlement with a Later Litigating Subdivision, the Attorney shall be required to refund amounts previously paid.
8. In the event that an Attorney is deemed ineligible by the Fee Panel (whether based on its initial application or subsequent recertification), the Fee Panel shall provide notice to the Attorney and give the Attorney 30 days to provide additional information such that the Fee Panel could re-consider the Attorney's eligibility.
9. To the extent that an Attorney has a Fee Entitlement with a Participating Subdivision and is authorized to bring Released Claims against Released Entities, but such authorization is, in scope, less broad than the category of Released Claims set forth in the Janssen Agreement, such Attorney may participate fully in both the Contingency Fee Fund and the Common Benefit Fund, without any reduction imposed by the Fee Panel due to the scope of the authorization, so long as the Participating Subdivision fully releases all Released Claims against Released Entities.
10. Attorneys applying to the Attorney Fee Fund knowingly and expressly agree to be bound by the decisions of the Fee Panel, subject to the limited appeal rights set forth in this Fee Agreement, and waive the ability to assert the lack of enforceability of the allocation reached through the arbitration procedures outlined herein.

H. *Calculation of Amounts Due.*

1. The Fee Panel shall be solely responsible for determining the amount of fees to be paid to each Attorney and each Participating Subdivision that applies under this Section. None of the Released Entities shall have any responsibility, obligation, or liability of any kind whatsoever with respect to how attorneys' fees are calculated under this Section, except that the Fee Panel may receive information from Janssen as to (a) the identity of Participating, Non-Participating, Litigating, Later Litigating, and Non-Litigating Subdivisions; (b) the impact of non-participation by a Litigating Subdivision as is relevant to the Fee Panel's determination in paragraph II.C.4; and (c) such other information as Janssen may voluntarily elect to provide.

2. The Fee Panel shall establish procedures for the arbitration process consistent with this Fee Agreement and orders of the MDL Court. Such procedures may include submission of documentary and/or other evidence, interviews with applicants and/or other counsel (including counsel for Janssen) that the Fee Panel deems appropriate, and/or other means of creating a record upon which fee awards will be based.
3. In making determinations under this Fee Agreement, the Fee Panel must apply the eligibility criteria set forth in Section II.G of this Fee Agreement and the criteria set forth in Section II. In addition, the Fee Panel will give consideration in regard to Common Benefit awards to the *Johnson* factors, as well as the following factors (which factors may be applied and given relative weight in the Fee Panel's discretion):
  - a. The Attorney's contemporaneously recorded time and labor dedicated to Qualifying Representations along with the Attorney's financial commitment to such Qualifying Representations. Claimed "time" will not be automatically accepted by the Fee Panel but will be critically reviewed and given substantially more weight and consideration if such time was subject to the audit process described in any Pretrial Order(s) governing the collection of common benefit time;
  - b. The novelty, time, and complexity of the Qualifying Representations;
  - c. The skill requisite to perform legal services properly and undesirability of the case;
  - d. The preclusion of other employment by the Attorney due to time dedicated to Qualifying Representations;
  - e. The "common benefit," if any, alleged to have been conferred by the Attorney and whether such common benefit work product by that Attorney was used by others in parallel litigations against Released Entities whether within or outside the MDL, provided that any Attorney claiming that s/he substantially benefited cases other than those in which s/he entered an appearance as counsel must substantiate such claims by proffering factual support, such as proper supporting affidavits or other documents as determined by the Fee Panel with input from Attorneys for Participating Litigating Subdivisions;
  - f. Any "common detriment," as set forth in paragraph II.C.4.
  - g. Any contingent fee agreement or other Fee Entitlement with Participating Subdivisions, enforcement of which, except for State Back-Stop Agreements, are waived in conjunction with the application, the nature and extent of any work for those Participating Subdivisions, whether such

Participating Subdivisions actively litigated and, if so, the nature and procedural history of such case(s);

- h. The experience, reputation, and ability of the Attorney;
- i. Whether the Attorney's clients brought Released Claims against Released Entities;
- j. The status of discovery in cases primarily handled by the Attorney;
- k. The nature of any work by the Attorney on "bellwether" cases or cases that were similarly active in litigation;
- l. Any pressure points successfully asserted by the Attorney in cases against Janssen or any risk for Janssen created by the Attorney in cases against them;
- m. Any risk for defendants created by applicants in cases against Janssen;
- n. Successful and unsuccessful motion practice in cases worked on by the Attorney;
- o. The date of filing of any cases filed by the Attorney;
- p. Obtaining consolidation of the litigation in the Attorney's jurisdiction;
- q. The number and population of entities represented by the Attorney and the fees that would have been awarded under extinguished contingent fee arrangements;
- r. Whether the Attorney's clients brought claims against Janssen;
- s. Whether the Attorney has had a leadership role in the litigation, whether in state or federal court;
- t. Whether the Attorney has had a leadership role in any negotiations aimed at resolving the litigation;
- u. Whether the Attorney's cases have survived motions to dismiss;
- v. The extent to which the Attorney contributed to the work product used for the common benefit of opioids litigants, including, without limitation, work on ARCOS data, Prescription Data Monitoring Programs, IQVIA data, depositions, document production and analysis experts, motions, briefs and pleadings, trial preparations, and trials;

- w. The extent to which litigation was done prior to and contributed to completion of settlement negotiations, as distinct from litigation that was done litigating after the announcement of the Janssen Agreement, such latter litigation both being of less value and potentially resulting a common detriment to the settlement process; and
  - x. Any other factors that the Fee Panel finds to be appropriate to consider after input from applicants to the Attorney Fee Fund.
4. The Fee Panel shall develop procedures for receiving a single application, which may be updated or amended based on new information (such as participation by additional Litigating Subdivisions) from each Attorney seeking compensation from the Attorney Fee Fund pursuant to processes and procedures developed by the Fee Panel, which shall not be inconsistent with this Fee Agreement. Any request for attorneys' fees not included on the single application or through the updating/amendment process designed by the Fee Panel shall be deemed waived. For purposes of transparency and to permit the Fee Panel to conduct its work, the application from each Attorney shall, at a minimum, require each Attorney to
- a. Identify all Litigating Subdivisions for which s/he is seeking payment from the Attorney Fee Fund;
  - b. Identify all Subdivisions in both Settling and Non-Settling States (and, where applicable, Tribal Nations) with respect to which s/he has a Fee Entitlement with respect to Relevant Claims against Released Entities, and identify all co-counsel in such cases;
  - c. Identify which of those Subdivisions are Participating Subdivisions and which are not (with similar information for Tribal Nations, where applicable);
  - d. Specify the specific fund or funds within the Attorney Fee Fund from which the Attorney is seeking compensation;
  - e. Demonstrate his or her eligibility for compensation from the relevant sub funds within the Attorney Fee Fund pursuant to the criteria set forth for the relevant sub fund;
  - f. Identify any and all Fee Entitlements from representations of States, Tribal Nations, or other plaintiffs related to Released Claims against Released Entities or in opioids-related matters;
  - g. Notwithstanding "a-f" above, the Panel may consider a supplemental application if the Attorney shows good cause why circumstances exist that will lead to consideration for additional Common Benefit award.

Examples would include, but are not limited to, an Attorney having Non-Participating Litigating Subdivision clients that subsequently become Participating Subdivisions, a Bar Date passes that increases participation or the Participation Tier, or an Allocation Agreement is reached.

5. With respect to the Common Benefit Fund, the Fee Panel shall (subject to any applicable MDL Court Order):
  - a. Review the applications of all Attorneys seeking compensation from the Common Benefit Fund, including determining eligibility for each Attorney as set forth in Section II.G.
  - b. Reduce, on an annual basis, Janssen's payment obligations, as set forth in paragraph II.C.5. The Panel shall inform Janssen and the MDL PEC of all such amounts and adjust Janssen's payment obligations accordingly.
  - c. Using criteria set forth in Sections II.C and II.I, allocate amounts from the Common Benefit Fund to eligible Attorneys, including payment amounts for each Payment Year. In making such allocations (regardless of the Participation Tier achieved), the Panel shall apply the principles set forth in paragraph II.C.4 and shall allocate any reduction in the payments of Janssen specified in paragraph II.C.5 to the amounts paid to Attorneys with a Fee Entitlement to Litigating Subdivisions that are not Participating Subdivisions.
6. With respect to the Contingency Fee Fund, the Fee Panel shall:
  - a. Review the applications of all Attorneys seeking compensation from the Litigating Subdivision Fee Fund, including determining eligibility for each Attorney as set forth in Section II.G.
  - b. Apply the Mathematical Model in Exhibit A.
  - c. Use such allocations to reduce payments, on an annual basis, the payment obligations of Janssen to the Attorney Fee Fund as set forth in paragraph II.D.4, and distributions therefrom, and inform Janssen and the MDL PEC of all such adjustments.
7. To the extent that there is a dispute about the calculations of the Fee Panel related to the amounts that Janssen is required to pay (including application of any reductions or offsets under this Fee Agreement), such disputes shall be presented to the Fee Panel and any disputed funds be paid into/held in escrow. The Fee Panel shall resolve such disputes expeditiously, with either Party having the right to seek review from the MDL Court.

8. For purposes of determination of fee or cost awards, allocations, reductions, and possible reversions under this Fee Agreement, unless specified otherwise a Subdivision will be considered a Non-Participating Subdivision if it is not a Participating Subdivision as of the deadline for the application for the fee or cost award at issue (or, if the determination does not involve a specific application, the date on which the record for such determination closes).
9. In the event that the Fee Panel, through the use of the Mathematical Model set forth in Exhibit A, allocates funds from the Contingency Fee Fund for an Attorney based on a Qualifying Representation of a Participating Litigating Subdivision or allocates cost to such Participating Litigating Subdivision and that Subdivision is in a Settling State in which the Consent Judgment has not been approved, such funds shall be placed into escrow until the Consent Judgment is approved, after which time they shall be released.

I. *Miscellaneous.*

1. The costs associated with the Fee Panel prior to the Effective Date of the Attorney Fee Agreement shall be funded by Janssen. The Fee Panel shall charge an hourly rate that previously has been approved by a federal or state court and shall provide a budget and a cap for such work prior to the Effective Date, which shall be approved by Janssen and such approval shall not be unreasonably withheld. Janssen shall receive a refund for any such payment of pre-Effective Date costs from interest that accrues on the monies in the Attorney Fee Fund (including interest that accrues during such time as the Attorney Fee Fund monies are in escrow prior to the Effective Date of the Janssen Agreement), up to the amount of such costs. Post-Effective Date, the cost of the Fee Panel shall be charged against the applicable Fee Fund based on allocation by the Fee Panel and shall not be otherwise funded by Janssen. The costs associated with the Cost and Expense Fund Administrator shall be paid from funds in the MDL Expense Fund and the Litigating Subdivision Cost Fund and shall not be otherwise funded by Janssen.
2. The MDL PEC will seek, and the Attorneys General for Settling States and Janssen will not oppose, a Common Benefit Fee Order requiring an assessment of 7.5% on the gross recovery (by judgment or settlement) of any Non-Participating Subdivision that is subject to the federal court jurisdiction, represented by a MDL PEC firm, represented by any Attorney receiving fees from the Common Benefit Fund, represented by any Attorney that signed a Participation Agreement or paid in a case otherwise under the jurisdiction of the MDL Court.
3. The MDL PEC shall provide to Janssen information they have that identifies Attorneys who represent Litigating Subdivisions who are not Participating Subdivisions and who have an obligation to pay a common benefit assessment, either due to the MDL Court's orders or having signed a Participation Agreement.



4. The MDL PEC shall retain ethics counsel of its choice to provide an opinion that addresses the compliance of its ethical obligations, as it relates to the Janssen Agreement. Such opinion shall address the issue of the potential conflict of interest for an Attorney that had represented a Participating Subdivision also representing a Later Litigating Subdivision as defined in the Janssen Agreement. This Subsection shall be enforceable to the extent permitted by the equivalent to Rules 1.16 and 5.6 of the ABA Model Rules of Professional Conduct in the relevant jurisdictions. The opinion shall be provided to Janssen as soon as it is completed and, in any event, prior to July 31, 2021 and shall be disseminated to counsel eligible to apply to the Attorney Fee Fund within 30 days of the announcement of the Janssen Agreement. The MDL PEC represents that it will comply with this opinion until the Reference Date and thereafter if the Janssen Agreement proceeds.
5. Participating Subdivisions agree to instruct their counsel to treat information, work product and expert materials as secret under Rule 1.6 of the ABA Model Rules of Professional Conduct. Accordingly, an Attorney shall not share information or work product with, or experts or materials to, non-participants (other than the Attorney's own current clients or their lawyers, consultants, experts or other representatives or agents). However, nothing herein shall prevent MDL Leadership or PEC Counsel from fulfilling their obligations in any MDL and the MDL Court Order.

### **III. Miscellaneous**

A. *Termination.* If the Janssen Agreement does not proceed past the Reference Date, whether because Janssen does not determine to proceed or for any other reason, this Fee Agreement shall be null and void, Janssen shall have no obligation to make any payments under this Fee Agreement, and Janssen and the PEC shall take such steps as are necessary to restore the *status quo ante*.

B. *MDL Court Consideration.* This Fee Agreement shall be attached as an exhibit to the Janssen Agreement. This Fee Agreement shall also be submitted by Janssen and the MDL PEC to the MDL Court for approval pursuant to the motion and order that shall be attached, prior to the Preliminary Agreement Date of the Janssen Agreement, as Exhibit B.

1. In the event that the MDL Court, through an order, makes any change to the amounts potentially to be paid by Janssen under this Fee Agreement, makes any change to the Fee Panel's consideration of the factors set forth in paragraph II.C.4, or any other material change to the draft Order attached as part of Exhibit B or the terms of this Fee Agreement, Janssen and the MDL PEC shall meet and confer concerning such changes.
2. If Janssen and the MDL PEC are unable to reach agreement and revisions to this Fee Agreement in the event discussed in paragraph III.B.1, this Fee

Agreement shall be null and void, Janssen shall have no obligation to make any payments under this Fee Agreement, and Janssen and the MDL PEC shall take such steps as are necessary to restore the *status quo ante*.

C. *Amendment.* Once the MDL Court has entered an order implementing this Fee Agreement, this Fee Agreement can only be amended by (1) written agreement of Janssen and the MDL PEC and (2) approval by the MDL Court.

D. *Jurisdiction and Enforcement.* The MDL Court shall have exclusive and ongoing jurisdiction over the enforcement and implementation of this Fee Agreement as set forth herein. The MDL PEC shall be the Authorized Party to enforce this Fee Agreement, as to the payment obligations of Janssen as set forth in this section, and as to Attorneys making application to the Funds under this Fee Agreement. Solely for purposes of assessing or allocating common benefit fees, the MDL Court will continue to have jurisdiction over the work product developed in the MDL Court by and under the direction of the MDL PEC with respect to claims against Janssen, including data and documents, depositions, expert reports, briefs and pleadings; and the MDL Court's protective orders, management orders, and other decisions regarding such discovery and other work product, including but not limited to, conditions on its use, will continue in full force and effect. Nothing in this paragraph authorizes the MDL Court to act contrary to this Agreement or to share any of the work product, or provides the MDL Court with jurisdiction over the Janssen Agreement.

## Description of Mathematical Model for the Allocation of the Contingency Fee Funds

### Distributor Settlement Agreement and Janssen Settlement Agreement

This document describes the Mathematical Model for allocation of the Contingency Fee Fund described in Exhibit R (Agreement of Attorney's Fees, Expenses and Costs) to the Distributor Settlement Agreement and the Janssen Settlement Agreement, respectively.<sup>18</sup> Awards of fees from the Contingency Fee Funds shall be available to Attorneys with Qualifying Representations of Participating Litigating Subdivisions eligible to receive an allocation under the corresponding agreements.<sup>19</sup> A Fee Panel shall oversee the application of the Model and resolve any questions or disputes concerning the eligibility of a counsel to participate. The Panel is empowered to hear disputes concerning and ensure the accuracy of the mathematical calculations.

In general terms, allocation of the Contingency Fee Fund shall be made by (1) determining the amount of the Settlement Fund that is attributable to each Litigating Subdivision; (2) making certain adjustments to these amounts based on when the Subdivision filed suit and the terms of the applicable fee contract; and (3) dividing the Contingency Fee Fund proportionately among counsel for each Participating Litigating Subdivision based on the amounts calculated in subpart 2.

Each Settling Defendant is responsible only for its own share of payments.<sup>20</sup> In other words, to collect a fee award from the Contingency Fee Fund against a Settling Defendant, the Participating Litigating Subdivision must have named the Settling Defendant in its lawsuit. The total amount of the Contingency Fee Fund in the Distributor Settlement Agreement is \$516,923,077.<sup>21</sup> Amerisource's share is \$160,246,153.97 (31.0%), Cardinal's share is \$159,729,230.89 (30.9%), and McKesson's share is \$196,947,692.46 (38.1%). The total amount of the Contingency Fee Fund in the Janssen Settlement Agreement is \$123,076,923.<sup>22</sup>

More specifically, allocation of each Settling Defendant's share of the corresponding Contingency Fee Fund shall be made according to the following steps. These steps must be performed separately for each Settlement Agreement, and each Defendant is responsible for paying only its share of the Contingency Fee Fund. These calculations are made only for purpose of determining the percentage share of the Contingency Fee Fund that Attorneys for each Participating Litigating Subdivision should receive, *not* for determining the dollar amount each Subdivision will receive.

---

<sup>18</sup> See Distributor Settlement Agreement, Exhibit R § II.B.3; Janssen Settlement Agreement, Exhibit R § II.B.3.

<sup>19</sup> Distributor Settlement Agreement, Exhibit R § II.B.3; Janssen Settlement Agreement, Exhibit R § II.B.3

<sup>20</sup> Distributor Settlement Agreement, Exhibit R § II.A.5.

<sup>21</sup> Distributor Settlement Agreement, Exhibit R § II.D.1.

<sup>22</sup> Janssen Settlement Agreement, Exhibit R § II.D.1.

- (1) For each Settling State, attribute 50% of the settlement funds for that State to its Subdivisions according to the Subdivision Allocation Percentage in Exhibit G to the Distributor Settlement Agreement or Janssen Settlement Agreement, as appropriate.

Illustrative example for the Distributor Agreement:

- Assume that State A is allocated 1.00000% of the \$18,554,013,691.11 Restitution/Abatement amount [see Exhibit M of the Agreement].
- 50% of the 1% share allocated to State A is \$92,770,068.46.
- Assume that, per Exhibit G of the Agreement, the Subdivision Allocation Percentage for City B in State A is 1.00000000%.
- For purposes of determining its counsel's share of the Contingency Fee Fund, City B is attributed 1.00000000% of \$92,770,068.46, or \$927,700.68.

- (2) Adjust the amounts in paragraph 1 as follows:

- a. *Upward Adjustment for Early Filers.* Increase the amount calculated in paragraph 1 above by 10% for any Litigating Subdivision that named the defendant(s) in a suit before December 5, 2017, the date the National Prescription Opiate Litigation MDL was formed. This adjustment must be done individually for each defendant. If the Litigating Subdivision did not name a Settling Defendant in a suit before January 1, 2021, then fees from the Contingency Fee Fund for that defendant will not be awarded to Attorneys with otherwise Qualifying Representations of that Participating Litigating Subdivision.

Illustrative Example:

- Assume City C is attributed \$1,000,000 under paragraph 1 above.
  - If City C named the defendant(s) before 12/5/2017, the attributed amount would be adjusted to \$1,100,000.
- b. *Determine Amount Due under Contingency Fee Contract.* Determine the amount that would be due to Attorneys with Qualifying Representations of each Participating Litigating Subdivision under the terms of the applicable fee contract if the Participating Litigating Subdivision were to receive the amount calculated in paragraph 2.a. This amount can be referred to as the Contingency Fee Assumption.

Illustrative Example:

Continuing the example given in paragraph 2.a, if Attorneys have a 20% contingency fee contract with City C for the relevant litigation, the amount calculated in this step would be 20% of \$1,100,000, or \$220,000.

In the next step, the Contingency Fee Assumption is used to determine the percentage share of the Contingency Fee Fund due to Attorneys for each Participating Litigating Subdivision.

(3) Divide the Contingency Fee Fund proportionately among Attorneys for each Participating Litigating Subdivision in two ways:

- a. *National Fee Pool Calculation.* Determine each Litigating Subdivision's percentage share of all amounts due under contingency fee contracts nationwide by dividing the Contingency Fee Assumption calculated for each Subdivision in paragraph 2.b by the sum of all Contingency Fee Assumptions. Then multiply that percentage by the Contingency Fee Fund to figure each Subdivision's dollar share of the Contingency Fee Fund (but only for Settling Defendants the Subdivision timely named in a lawsuit).<sup>23</sup>

Illustrative example for Distributor Settlement Agreement:

- $\$220,000$  [from para. 2.b]  $\div$   $\$1,800,000,000$  [total amount owed under contingency fee contracts nationwide] =  $0.012222\%$ <sup>24</sup>
- $0.012222\% * \$516,923,077.32$  [Contingency Fee Fund] =  $\$63,179.49$

- b. *Separate State Fee Pools Calculation.* Determine each Litigating Subdivision's percentage share of all amounts due under contingency fee contracts statewide by dividing the Contingency Fee Assumption calculated for each Subdivision in paragraph 2.b by the sum of all Contingency Fee Assumptions in the same State. Then multiply that percentage by the portion of the Contingency Fee Fund that corresponds to that State's Overall Allocation Percentage, shown in Exhibit F of the relevant Settlement Agreement, to figure each Subdivision's dollar share of the Contingency Fee Fund (but only for Settling Defendants the Subdivision timely named in a lawsuit).

Illustrative example for Distributor Settlement Agreement:

- $1\% * \$516,923,077.32 = \$5,169,230.77$  [amount of the Contingency Fee Fund corresponding to State A]

---

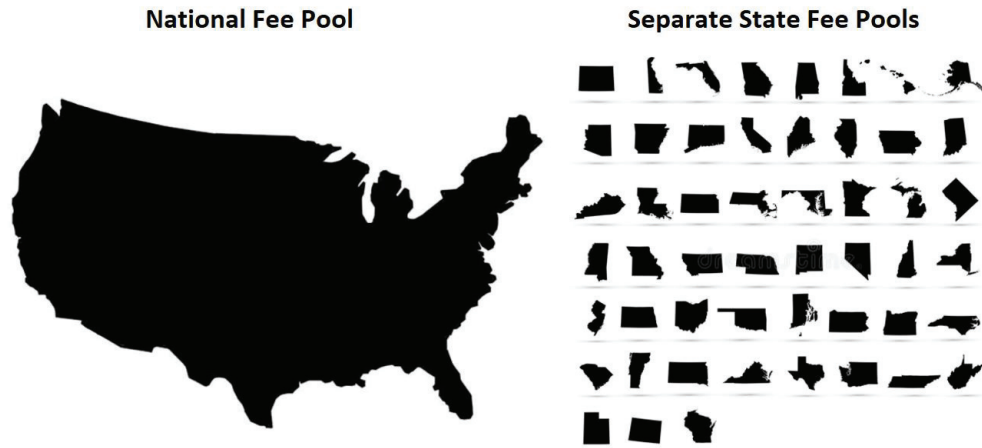
<sup>23</sup> Because a few Litigating Subdivisions named only one or two of the Distributors in a lawsuit before January 1, 2021, each Subdivision's share of the Contingency Fee Fund is slightly different for each distributor. Therefore, under the Distributor Settlement Agreement, the calculations described in this step need to be made separately for each Settling Defendant. It is shown in a single calculation here for ease of illustration only.

<sup>24</sup> In this example, \$1.8 billion is the amount theoretically owed under all contingency fee contracts for litigation against distributors as calculated in paragraph 2.b. This amount is illustrative only; the actual amount will not be known until all litigating subdivisions are identified and the terms of all of their contingency fee contracts are collected.

- Assume a total of \$17,600,000 is owed under contingency fee contracts for State A.
- $\$220,000$  [from para. 2.b]  $\div$   $\$17,600,000 = 1.25\%$
- $1.25\% * \$5,169,230.77 = \$64,615.38$

The award of fees to Attorneys with Qualifying Representations of Participating Litigating Subdivisions will be the average of the final amounts calculated in paragraphs 3.a and 3.b above.<sup>25</sup>

Paragraph 3.a represents allocation based on a proportional share of a National Fee Pool, while paragraph 3.b represents allocation based on a proportional share of the Separate State Fee Pools. In other words, for the National Fee Pool described above in paragraph 3.a, the contingency fee contract rate is compared to all other contingency fee contract rates in the nation. For the Separate State Fee Pools described above in paragraph 3.b, the contingency fee contract terms are compared to the other contingency fee contract terms in that same State. The National Fee Pool and the Separate State Fee Pools are given equal weighting. This is illustrated below.



Using the first methodology, Attorneys for two Subdivisions in different States with the same amount calculated under paragraph 2.b would be assigned the same amount under paragraph 3.a. Using the second methodology, Attorneys for the same two Subdivisions would be assigned different amounts under paragraph 3.b because they are in different States. Specifically, the Subdivision in the State with a smaller proportion of Participating

<sup>25</sup> The model also enforces a maximum fee award of 20% of the amount calculated in 2.b. This rule is designed to prevent windfalls by addressing over-allocation in a small number of states with relatively few Litigating Subdivisions. An estimated 97% of Qualifying Representations are not impacted this rule. The description in this document of the Mathematical Model is by necessity an abstraction; the precise contours of the calculations are defined in the model itself.

Litigating Subdivisions would be allocated more than the Subdivision in the State with a greater proportion of Participating Litigating Subdivisions.

## EXHIBIT S

### Agreement on the State Cost Fund Administration

1. **Creation of a State Cost Fund.** Janssen and the Settling States agree to the creation of a state cost fund to pay litigation costs and expenses associated with litigation and investigation related to the opioid litigation (hereinafter the “State Cost Fund”). This agreement is a material part of the Settlement Agreement. The State Cost Fund shall be administered separately from the Common Benefit Fund, the Contingency Fee Fund, the State Counsel Fee Fund, Subdivision Costs Fund, and the MDL Expense Fund. No funds may be released from the State Cost Fund to Non-Settling States.

2. **State Cost Fund Amount.** In Payment 1 of the Settlement, Janssen shall pay into the State Cost Fund \$13,461,539 (the “State Cost Fund Amount”). Janssen’s State Cost Fund payment shall be a component of its Global Settlement Attorney Fee Amount payable to the Attorney Fee Fund, for Payment 1.

3. **State Cost Fund Committee.** A committee of Attorneys General from Settling States or their designated representatives (hereinafter the “State Cost Fund Committee”) shall oversee the State Cost Fund. The committee shall initially consist of the following states: (a) Delaware; (b) Florida; (c) Georgia; (d) New York; (e) North Carolina; (f) Ohio; (g) Tennessee; and (h) Texas. The Settling State Attorneys General may by majority vote add or change the composition of the State Cost Fund Committee, including replacing any above State, if that State is not a Settling State.

4. **State Cost Fund Administrator.** The State Cost Fund Committee shall select an administrator (the “State Cost Fund Administrator”). The State Cost Fund Administrator may be different from the Settlement Administrator under the Settlement Agreement. The State Cost Fund Administrator shall be responsible for administering the State Cost Fund and making payments to Settling States.

5. **State Cost Fund Guidelines.** Monies in the State Cost Fund shall be released without any delay to reimburse Settling States for documented opioid litigation and investigation costs incurred or paid. In allocating the State Cost Fund, no funds shall be allocated for costs incurred after July 21, 2021. The State Cost Fund Committee shall establish guidelines for the submission and approval of expenses eligible for reimbursement from the State Cost Fund. The State Cost Fund Administrator shall, in accordance with such guidelines, receive from Settling States records sufficient to demonstrate the incurrence and/or payment of each expense attributable to investigation or litigation related to the opioid litigation, including any outstanding National Association of Attorneys General grant.

6. **State Cost Fund Payment Priorities and Residual.** To the extent that that the aggregate eligible submissions of costs and expenses from Settling States exceed the State Cost Fund Amount, payments to Settling States shall be paid in the following order until the State



Cost Fund is exhausted. If the State Cost Fund is unable to fully pay costs at any of the following levels, then Settling States with costs at that level shall be paid on a proportional basis. All expenses with a lesser priority from the level where the State Cost Fund is exhausted will not be reimbursed from the State Cost Fund. Costs shall be paid in the following order: (a) the reasonable costs of the State Cost Fund Administrator, if any; (b) repayment of the National Association of Attorneys General grants connected to opioid litigation; (c) costs incurred or paid by outside counsel for a Settling State litigating against Janssen apart from any fee owed; (d) litigation-related costs attributable to the Janssen case incurred or paid by a Settling State litigating against Janssen; (e) pre-suit investigation-related costs attributable to a Janssen investigation incurred or paid by either a Settling State outside counsel (not including any amount of fees or any costs which have already been reimbursed pursuant to clause (c), above) or a Settling State investigating Janssen; (f) costs incurred or paid by a Settling State or outside counsel litigating against another opioid defendant other than a cost share entered into by a Settling State, which costs have not yet been paid under a preceding clause of this paragraph; (g) the amounts paid by a Settling State as part of cost share related to the filing of a proof of claim in the Purdue Pharma, L.P. bankruptcy; and (h) the amounts paid by a Settling State as part of any other cost share, including, but not limited to the cost share entered into by the Non-Consenting States in the Purdue Pharma, L.P. bankruptcy. If the State Cost Fund has additional monies after payment of the State Cost Fund Administrator's and all Settling States' submitted costs, then the remaining funds will be provided to the National Association of Attorneys General to be placed in the Financial Services Fund for the purpose of funding grants for consumer protection or healthcare-related enforcement or training activities. In determining what costs are attributable to Janssen, the State Fund Committee shall develop a guideline that ensures that all Settling States are treated equitably.

**EXHIBIT T**

**Severity Factors**

State	Severity Factor
Alabama	108.5243%
Alaska	107.8614%
American Samoa	102.7639%
Arizona	107.7129%
Arkansas	103.2818%
California	82.8688%
Colorado	95.2263%
Connecticut	121.0971%
Delaware	155.5946%
District of Columbia	88.3270%
Florida	107.9604%
Georgia	86.6675%
Guam	96.8019%
Hawaii	77.1051%
Idaho	93.0570%
Illinois	86.6318%
Indiana	108.6768%
Iowa	78.2056%
Kansas	89.6374%
Kentucky	150.0126%
Louisiana	105.2878%
Maine	132.7534%
Maryland	115.2160%
Massachusetts	110.3001%
Michigan	112.4239%
Minnesota	75.9148%
Mississippi	96.7243%
Missouri	107.8496%
Montana	99.7815%
N. Mariana Islands	100.2421%
Nebraska	71.9045%
Nevada	130.5519%
New Hampshire	144.4997%
New Jersey	102.3701%
New Mexico	128.9295%
New York	91.4472%

North Carolina	102.2754%
North Dakota	76.0864%
Ohio	123.0063%
Oklahoma	129.3047%
Oregon	108.9094%
Pennsylvania	118.2821%
Puerto Rico	73.9803%
Rhode Island	143.8802%
South Carolina	99.6801%
South Dakota	76.4482%
Tennessee	129.9078%
Texas	71.6286%
Utah	119.5878%
Vermont	140.2239%
Virgin Islands	100.4396%
Virginia	88.1611%
Washington	100.5007%
Wisconsin	99.6616%
Wyoming	100.9659%

**EXHIBIT U**

**Agreement on the State Outside Counsel Fee Fund**

1. **Creation of a State Outside Counsel Fee Fund.** Janssen and the Settling States agree to the creation of a state outside counsel fee fund to pay reasonable attorney’s fees of Settling States with outside counsel in connection with litigation against Janssen (the “State Outside Counsel Fee Fund”). This agreement is a material part of the Settlement Agreement. All terms utilized in this Agreement shall have the same meaning as in the Settlement Agreement unless otherwise indicated.
2. **State Outside Counsel Fee Fund Administration.** The State Outside Counsel Fee Fund shall be administered separately from the Common Benefit Fund, the Contingency Fee Fund, the State Cost Fund, and the MDL Expense Fund. A committee of Attorneys General shall oversee the State Outside Counsel Fee Fund (“Fee Fund Committee”). The Fee Fund Committee shall initially consist of the following: (a) Arkansas; (b) Florida; (c) New Jersey; and (d) Puerto Rico. The Fee Fund Committee shall select a settlement fund administrator (who may or may not be different from the Settlement Administrator under the Distributor Agreement) (the “Fee Fund Administrator”) who shall administer the State Outside Counsel Fee Fund according to the guidelines and directives of the Fee Fund Committee.
3. **State Outside Counsel Fee Eligibility.** To participate in the State Outside Counsel Fee Fund, an outside counsel for a Settling State must have filed and be maintaining an action in the name of a Settling State or its attorney general against Janssen in a state or federal court as of June 1, 2021. No Settling State can draw attorney’s fees from both the State Outside Counsel Fee Fund and the similarly sized fund to reimburse Settling State’s without outside counsel.
4. **State Outside Counsel Fee Fund Amount.** Janssen shall pay funds in the State Outside Counsel Fee Fund according to the schedule set forth below, as part of its annual Global Settlement Attorney Fee Amount payable to the Attorney Fee Fund, subject to the adjustments described below:

Payment Year 1	\$32,391,518.74
Payment Year 2	\$30,769,230.77
Payment Year 3	\$ 4,146,942.80
5. **State Outside Counsel Fee Fund Availability and Calculation of Amount.**
  - a. The State Outside Counsel Fee Fund shall be available to compensate private counsel for State Attorneys General for approved fees arising out of representation of the State pursuant to the schedule developed by the Fee Fund Committee and provided to Janssen.

- b. Fees shall be calculated by adding two components: (a) a fixed amount consisting of fifty (50%) of the amount allocated to a State utilizing the allocation percentage in the Settlement Agreement multiplied times 4.5%; and (b) a proportional percentage of the remaining fee due under that Settling State's contract assuming that fifty (50%) of the State's recovery is allocable to a Settling State (versus allocable to the Settling State's Subdivisions) so that the fees of all Settling States (minus the base amount that would have been due to any of Non-Settling States) exhausts the State Outside Counsel Fee Fund. The proportional share percentage will be the same for each Settling State included in the State Outside Counsel Fee Fund. All amounts paid will be less any costs or fees of the Fee Fund Administrator.

**6. Payment by the Fee Fund Administrator.**

- a. If a Settling State and a Settling State's outside counsel agree that the amount calculated in paragraph 5 above satisfies in full amounts owed to all Settling State outside counsel, then upon written notice of that agreement and counsel waiving in writing any entitlement to any additional fee, the Fee Fund Administrator shall pay that Settling State's outside counsel pursuant to the calculation and any schedule created by the Fee Fund Committee.
- b. If a Settling State's outside counsel does not agree that the amount calculated in Paragraph 5 above satisfies in full amounts owed by the Settling State, then the Settling State's share shall be placed in an interest bearing escrow account (less reasonable expenses of the Fee Fund Administrator) and held unless and until the Settling State and its outside counsel agree in a signed writing to a resolution of the amount outstanding or there is a final judgment entered that is no longer appealable.
- c. Upon being provided a signed, written agreement or the final non-appealable judgment, the Fee Fund Administrator shall release monies from the State Outside Counsel Fee Fund in either the amount held by the Fee Fund Administrator, if the amount of the agreement or judgment is equal to or more than the amount held, or the amount indicated in the agreement or in the final judgment, if the amount in the agreement or judgment is less than the amount held.
- d. Nothing herein, including the amounts listed in paragraph 5 above, shall prevent a Settling State from arguing in any proceeding with its outside counsel that (a) its recovery was less than fifty (50%) percent of the recovery in the Settlement Agreement down to and including fifteen (15%) percent of the total recovery; (b) any payment should be discounted by an appropriate discount rate commensurate to the risk of the Settlement Agreement and the timeline that the Settling State is receiving its payments; (c) the settlement amount should be lower because a Settling State's amounts were reduced because a Settling State's outside counsel failed to obtain joinder from a Settling State's Subdivision(s) who(m) the outside counsel also represented;

or (d) any limitation placed by Janssen bars payment of a higher fee to outside counsel.

- e. In the event the amount due to the Settling State’s outside counsel from an escrow account is less than the total amount of funds escrowed on the account of the Settling State, the balance shall be paid to the Settling State. In no event, other than a State not being a Settling State, shall funds revert to Janssen.
- f. Amounts owed by Janssen to the State Outside Counsel Fee Fund shall be reduced and/or credited to Janssen by the amount specified in paragraph 7, below, for any Non-Settling outside counsel States.

7. **Reversion or Reduction of Amounts owed to Non-Settling States.** Amounts owed by Janssen to the State Outside Counsel Fee Fund shall be reduced on account of Non-Settling States as follows:

- a. If the State of Washington does not become a Participating State and twelve (12) of the other outside counsel States in the table below become Participating States, then the amount Janssen owes under paragraph 4 will be reduced by the State of Washington’s Fixed Amount in the table below.
- b. If eleven (11) outside counsel States in the table below become Participating States, then the amount Janssen owes under paragraph 4 will be reduced by the allocated Fixed Amount in the table below for each Non-Settling State.
- c. If ten (10) or fewer of the outside counsel States in the table below become Participating States, then the amount Janssen owes under paragraph 4 will be reduced by each Non-Settling State’s allocated Fixed Amount plus half the difference between the Non-Settling State’s full share of the “Fee Amount if all OC States Join” and the Fixed Amount for each Non-Settling State.

<u>State</u>	<u>Allocation Percentage (Exhibit F)</u>	<u>JJ Payment Amount</u>	<u>State Share</u>	<u>Contract Rate</u>	<u>Full Contract Amount</u>	<u>Fixed Amount (4.5%)</u>	<u>Total Fee (All States but Washington and New Hampshire joined)</u>
Arkansas	0.9713856799%	\$41,425,863.15	\$20,712,931.58	<u>TIPAC</u>	\$4,321,293.16	\$932,081.92	\$4,167,931.35
Florida	7.0259134409%	\$299,628,185.54	\$149,814,092.77	<u>TIPAC</u>	\$10,990,704.64	\$6,741,634.17	\$10,798,434.20
Idaho	0.5297889112%	\$22,593,459.42	\$11,296,729.71	10%	\$1,129,672.97	\$508,352.84	\$1,101,558.23
Kentucky	2.1047890943%	\$89,761,159.54	\$44,880,579.77	<u>TIPAC</u>	\$4,494,028.99	\$2,019,626.09	\$4,382,062.26
Mississippi	0.8942157086%	\$38,134,860.68	\$19,067,430.34	<u>TIPAC</u>	\$4,110,114.55	\$858,034.37	\$3,962,957.92
Nevada	1.2547155559%	\$53,508,792.63	\$26,754,396.32	19%	\$5,083,335.30	\$1,203,947.83	\$4,907,793.02
New Hampshire	0.6311550689%	\$26,916,336.17	\$13,458,168.09	27%	\$3,633,705.38	\$605,617.56	
New Jersey	2.7551354545%	\$117,495,930.47	\$58,747,965.24	33%	\$19,386,828.53	\$2,643,658.44	\$18,629,200.08
New Mexico	0.8623532836%	\$36,776,050.81	\$18,388,025.40	24%	\$4,413,126.10	\$827,461.14	\$4,250,874.76
Ohio	4.3567051408%	\$185,796,717.71	\$92,898,358.86	<u>TIPAC</u>	\$8,144,917.94	\$4,180,426.15	\$7,965,524.69
Puerto Rico	0.7295764154%	\$31,113,628.06	\$15,556,814.03	25%	\$3,889,203.51	\$700,056.63	\$3,744,894.61
South Dakota	0.2193860923%	\$9,355,973.05	\$4,677,986.52	12%	\$561,358.38	\$210,509.39	\$545,482.47
Washington	2.3189040182%	\$98,892,337.52	\$49,446,168.76	13.5%	\$6,675,232.78	\$2,225,077.59	

8. In the event that the Fee Fund Administrator has received from Janssen part or all of the amount that Janssen is entitled to offset under paragraph 7 above, the Fee Fund Administrator shall return to Janssen the amount so received.

**EXHIBIT K**

**Settlement Participation Form**

Governmental Entity:	State:
Authorized Official:	
Address 1:	
Address 2:	
City, State, Zip:	
Phone:	
Email:	

The governmental entity identified above (“Governmental Entity”), in order to obtain and in consideration for the benefits provided to the Governmental Entity pursuant to the Settlement Agreement dated July 21, 2021 (“Janssen Settlement”), and acting through the undersigned authorized official, hereby elects to participate in the Janssen Settlement, release all Released Claims against all Released Entities, and agrees as follows.

1. The Governmental Entity is aware of and has reviewed the Janssen Settlement, understands that all terms in this Election and Release have the meanings defined therein, and agrees that by this Election, the Governmental Entity elects to participate in the Janssen Settlement and become a Participating Subdivision as provided therein.
2. The Governmental Entity shall, within 14 days of the Reference Date and prior to the filing of the Consent Judgment, dismiss with prejudice any Released Claims that it has filed.
3. The Governmental Entity agrees to the terms of the Janssen Settlement pertaining to Subdivisions as defined therein.
4. By agreeing to the terms of the Janssen Settlement and becoming a Releasor, the Governmental Entity is entitled to the benefits provided therein, including, if applicable, monetary payments beginning after the Effective Date.
5. The Governmental Entity agrees to use any monies it receives through the Janssen Settlement solely for the purposes provided therein.
6. The Governmental Entity submits to the jurisdiction of the court in the Governmental Entity’s state where the Consent Judgment is filed for purposes limited to that court’s role as provided in, and for resolving disputes to the extent provided in, the Janssen Settlement.
7. The Governmental Entity has the right to enforce the Janssen Settlement as provided therein.



8. The Governmental Entity, as a Participating Subdivision, hereby becomes a Releasor for all purposes in the Janssen Settlement, including but not limited to all provisions of Section IV (Release), and along with all departments, agencies, divisions, boards, commissions, districts, instrumentalities of any kind and attorneys, and any person in their official capacity elected or appointed to serve any of the foregoing and any agency, person, or other entity claiming by or through any of the foregoing, and any other entity identified in the definition of Releasor, provides for a release to the fullest extent of its authority. As a Releasor, the Governmental Entity hereby absolutely, unconditionally, and irrevocably covenants not to bring, file, or claim, or to cause, assist or permit to be brought, filed, or claimed, or to otherwise seek to establish liability for any Released Claims against any Released Entity in any forum whatsoever. The releases provided for in the Janssen Settlement are intended by the Parties to be broad and shall be interpreted so as to give the Released Entities the broadest possible bar against any liability relating in any way to Released Claims and extend to the full extent of the power of the Governmental Entity to release claims. The Janssen Settlement shall be a complete bar to any Released Claim.
9. In connection with the releases provided for in the Janssen Settlement, each Governmental Entity expressly waives, releases, and forever discharges any and all provisions, rights, and benefits conferred by any law of any state or territory of the United States or other jurisdiction, or principle of common law, which is similar, comparable, or equivalent to § 1542 of the California Civil Code, which reads:

**General Release; extent.** A general release does not extend to claims that the creditor or releasing party does not know or suspect to exist in his or her favor at the time of executing the release that, if known by him or her, would have materially affected his or her settlement with the debtor or released party.

A Releasor may hereafter discover facts other than or different from those which it knows, believes, or assumes to be true with respect to the Released Claims, but each Governmental Entity hereby expressly waives and fully, finally, and forever settles, releases and discharges, upon the Effective Date, any and all Released Claims that may exist as of such date but which Releasors do not know or suspect to exist, whether through ignorance, oversight, error, negligence or through no fault whatsoever, and which, if known, would materially affect the Governmental Entities' decision to participate in the Janssen Settlement.

10. Nothing herein is intended to modify in any way the terms of the Janssen Settlement, to which Governmental Entity hereby agrees. To the extent this Election and Release is interpreted differently from the Janssen Settlement in any respect, the Janssen Settlement controls.

I have all necessary power and authorization to execute this Election and Release on behalf of the Governmental Entity.

Signature: \_\_\_\_\_

Name: \_\_\_\_\_

Title: \_\_\_\_\_

Date: \_\_\_\_\_

**AGENDA SUMMARY**  
**GRAND COUNTY COMMISSION**  
**REGULAR MEETING**  
**SEPTEMBER 6, 2022**

Agenda Item:

<b>TITLE:</b>	Approving Utah Subdivision Agreement to Establish Utah Attorney Fee and Expense Fund
<b>FISCAL IMPACT:</b>	Reduces our opioid settlement fees by 20% but also reduces our total fee liability from 35% to 20%
<b>PRESENTER(S):</b>	Christina Sloan, County Attorney

Prepared By:

Christina Sloan,  
County Attorney

**FOR OFFICE USE ONLY:**

**Attorney Review:**

Complete  
August 31, 2022

**RECOMMENDATION:**

I move to approve the Utah Subdivision Agreement to Establish Utah Attorney Fee and Expense Fund.

**BACKGROUND:**

In 2018, along with 26 other Utah counties, the previously named Grand County Council and prior County Attorney Andrew Fitzgerald entered into litigation in the Moab District Court against opioid manufacturers and distributors including Johnson & Johnson and Teva Pharmaceuticals USA for damages caused by their role in the opioid epidemic in Utah. State claims include negligence, products liability, and public nuisance. Grand County's Moab District Court case was later consolidated with similar cases filed by other counties in the Third Judicial District in Summit County.

At that time, the Grand County Commission approved, upon Mr. Fitzgerald recommendation, a contingency fee agreement with the County's Opioid Counsel Phipps Ortiz Talafuse. The fee agreement set the attorneys' fees to be recovered from any award to Grand County at 35% (but obligated the County to pay nothing if it didn't recover from the Defendants).

During the protracted opioid settlement process, all parties have represented to the counties, including the County's Opioid Counsel, that attorneys' fees would be paid out of a separate pot of money included in the settlement with Distributor Defendants. This means we were told over and over again that our pittance of a settlement share (0.304%) would not be reduced by the payment of attorney's fees.

Upon finalization of the settlement agreement with Distributor Defendants by the State of Utah as part of a national settlement process, the handling of attorneys' fees has changed. The good news is that the County's fee liability is capped at 20%, which reduces the County's fees by 15%. The bad news is that the fees will be taken out of the county's already pathetic settlement share.

Brown Greer, a national independent law firm, will distribute the attorneys fees and settlement funds. And all Utah counties are required to pay 20% of their settlement proceeds into the Attorney Fee and Expense Fund, regardless of the total amount of their fees, or the specifics of their fee agreement.

At this time, neither the County's Opioid Counsel or the Utah AG's office has a lot of detail about how the fee payments will work. We believe that Brown Greer will deduct 20% from each settlement check paid to the County until its total fees are paid. There is a small chance that, ultimately, Grand County will only be responsible for its actual fees incurred, which the County's Opioid Counsel estimates to be less than 20% of its award, and that Grand County will actually pay less than 20% in fees. However, this is unknown at this time.

The County Attorney continues to work to confirm that this Fee MOU has been executed by each of the other counties in Utah.

**ATTACHMENT(S):**

1. Utah Subdivision Agreement to Establish Utah Attorney Fee and Expense Fund
2. 2018 Contingency Fee Agreement

**Utah Subdivision Agreement to Establish Utah Attorney Fee and Expense Fund**

Pursuant to sections 3.1, 4.2, and 6.2 of the One Utah Opioid Settlement Memorandum of Understanding (“MOU”) entered into by the undersigned governmental entity (“Governmental Entity”) and the State of Utah in 2022 concerning the Janssen and opioid distributor settlement agreements (“Settlement Agreements”), the Governmental Entity agrees as follows:

1. The Governmental Entity acknowledges that outside counsel for litigating subdivisions identified in the MOU (“Subdivision Outside Counsel”) have applied for payment of attorney fees through national fee funds created pursuant to the Settlement Agreements (“National Funds”).
2. The Governmental Entity acknowledges that payments from the National Funds may not be sufficient to pay the entirety of the fees and costs incurred by Subdivision Outside Counsel and payable under their contingency fee contracts with their Government Entity clients.
3. The Governmental Entity acknowledges that BrownGreer PLC (“Administrator”) was designated to administer the disbursement of payments to the State of Utah and its subdivisions pursuant to the Settlement Agreements.
4. Therefore, the Governmental Entity agrees that the Administrator shall disburse a portion of Settlement Agreements payments to the “Utah Fund” defined in Section 6.2 of the MOU. The portion directed to the Utah Fund shall be twenty (20) percent of the “Local Government Share” (as defined in Section 3.3 of the MOU). No portion of the “State Share” (as defined in Section 3.2 of the MOU) shall be directed to the Utah Fund.
5. Payments to Subdivision Outside Counsel from the Utah Fund shall be disbursed in the same proportion as the allocation percentages defined in Exhibit B to the MOU. *E.g.*, where Salt Lake County is allocated 42.271% of funds in Exhibit B, the Administrator will direct 42.271% of the Utah Fund to the outside counsel representing Salt Lake County. Each Government Entity shall designate the attorney or law firm to which Administrator will make each payment, and that attorney or law firm will be responsible for distributing those funds among the Subdivision Outside Counsel for that Government Entity. Portions of the Utah Fund that would otherwise be due to outside counsel for participating but non-litigating subdivisions shall be reapportioned to the outside counsel for litigating subdivisions on a pro rata basis based on the percentages in Exhibit B.
6. Disbursement to the Utah Fund shall commence with the initial disbursement of payments under the Settlement Agreements and shall continue until fees and costs of the Subdivision Outside Counsel are paid in full subject to Section 6.5 of the MOU. Any funds remaining in the Utah Fund beyond what is required to pay the attorney fees and expenses of Subdivision Outside Counsel shall revert to the Local Government Share and be distributed to the counties according to the percentage allocation defined in Exhibit B to the MOU.

Governmental Entity: \_\_\_\_\_

Signed By: \_\_\_\_\_

Title: \_\_\_\_\_

Date: \_\_\_\_\_

**OPIOID LEGAL REPRESENTATION AGREEMENT**  
**(AGREEMENT)**

**CLIENT**  
**GRAND COUNTY, UTAH**

**A. Scope and Purpose of Representation**

1.1 GRAND COUNTY, UTAH ("CLIENT") hires the law firms of PHIPPS DEACON PURNELL LLP and DURHAM JONES & PINEGAR, PC as CO-LEAD COUNSEL in the investigation and prosecution of a lawsuit arising under the laws of the State of Utah for any and all claims against manufacturers, distributors and prescribers of prescription opiates and those acting in concert with them who caused, or contributed to cause, the damages incurred by GRAND COUNTY arising out of aggressive marketing and distribution of opiates in and to the County (collectively, "Defendants"). The claims include, but are not limited to: negligence, fraud, misrepresentation, violations of deceptive trade practices and consumer protection statutes, nuisance, civil RICO or conspiracy, mislabeling and other causes of action arising from Defendants' conduct in the marketing and sale of prescription opioid drugs to the American public and GRAND COUNTY. Specifically, the claims arise from Defendants' role in the creation of the opioid epidemic that now exists in the U.S. and in GRAND COUNTY, the substantial economic harm the opioid epidemic has caused GRAND COUNTY by way of direct and indirect costs incurred, the physical harm to the life, health, safety and property of GRAND COUNTY and its residents, and the lucrative profits reaped by Defendants despite knowing that they were defrauding GRAND COUNTY ("the Representation").

1.2 CLIENT hereby retains and employs CO-LEAD COUNSEL. The GRAND COUNTY COUNCIL has, by its approval of this Agreement, found that CLIENT has a substantial need for these legal services which cannot be adequately performed by the attorneys of CLIENT or other government attorneys, nor, because of the nature of the matter for which services will be obtained, can they be reasonably obtained from attorneys in private practice under a contract providing only for the payment of hourly fees, without regard to the outcome of the matter. The estimated amount that may be recovered from the litigation exceeds \$100,000.00.

1.3 CLIENT hereby authorizes and directs CO-LEAD COUNSEL, subject to the supervision, direction and control of the GRAND COUNTY ATTORNEY'S OFFICE, to handle the Representation and to take all actions necessary to prosecute and assist in the prosecution of the ongoing case or any new or additional case(s) on behalf of CLIENT against Defendants. In the Representation, CO-LEAD COUNSEL may seek necessary and appropriate injunctive relief, damages, civil penalties, costs and attorney's fees, and such other pecuniary recovery as may be provided for by the laws of the State of Utah and/or any relevant local, state and/or federal statutory and/or common law.

1.4 The term of this Agreement shall end after the conclusion of the Representation unless either party extends or terminates this Agreement in accordance with its provisions.

1.5 CLIENT is hiring as CO-LEAD COUNSEL the law firms of PHIPPS DEACON PURNELL LLP and DURHAM JONES & PINEGAR, PC. The two firms will share equally in the responsibilities in the legal representation of CLIENT and will also share equally in any fees. The primary attorneys handling this legal representation for CLIENT will be Martin Phipps and Barry Deacon of PHIPPS DEACON PURNELL LLP, and Douglas Thayer of DURHAM JONES & PINEGAR. In the event of a dispute between CO-LEAD COUNSEL regarding representation of CLIENT, Martin Phipps shall be lead/managing attorney and make any final decision regarding the legal representation with the consent of CLIENT. CO-LEAD COUNSEL agrees to perform necessary legal work with reference to the Representation, and will work specifically under the supervision, direction and control of the GRAND COUNTY ATTORNEY. To ensure the timely and efficient completion of this matter, other attorneys or paralegals may also be assigned.

1.6 To enable CO-LEAD COUNSEL to provide effective representation, CLIENT agrees to do the following: (1) disclose to CO-LEAD COUNSEL, fully and accurately and on a timely basis, all facts and documents within CLIENT'S knowledge that are or might be material, or that CO-LEAD COUNSEL may request, (2) keep CO-LEAD COUNSEL apprised on a timely basis of all developments relating to the Representation that are or might be material, (3) attend meetings, conferences, and other proceedings when it is reasonable to do so, and (4) otherwise cooperate fully with CO-LEAD COUNSEL. Finally, if Client has any concern or problem with CO-LEAD COUNSEL, their attorneys or employees at any time, CLIENT agrees to immediately tell the primary attorney of each law firm about any concerns or problems and not wait until a later time.

1.7 Neither party shall assign, in whole or in part, any duty or obligation of performance under this Agreement without the express written permission of the other parties, unless otherwise authorized in this Agreement.

1.8 The person or entity that CO-LEAD COUNSEL represents is GRAND COUNTY and CO-LEAD COUNSEL'S attorney-client relationship does not include any related persons or entities. If any potential conflict arises with respect to the Representation, CO-LEAD COUNSEL will make full disclosure of the possible effects of such Representation on the professional judgment of each individual associated with CO- LEAD COUNSEL working on Representation. Such disclosure shall be made to the GRAND COUNTY ATTORNEY, Mr. Andrew Fitzgerald, or any other attorney he/she designates.

1.9 CLIENT represents that it has identified to CO-LEAD COUNSEL, to allow them to check conflicts, all individuals and entities reasonably known to it that are or may become involved in this matter, including all individuals or entities affiliated with



CLIENT. CLIENT will notify CO-LEAD COUNSEL if it becomes aware of any other individuals or entities that are or may become involved so that CO-LEAD COUNSEL can update their conflicts checks.

1.10 It is understood and agreed that CO-LEAD COUNSEL'S engagement is limited to the Representation. CO-LEAD COUNSEL is not being retained as general counsel, and CO-LEAD COUNSEL'S acceptance of this Agreement does not imply any undertaking to provide legal services other than those set forth in this Agreement.

1.11 Any expressions on CO-LEAD COUNSEL'S part concerning the outcome of the Representation, estimates of time frames or amounts, or any other legal matters, are based on CO-LEAD COUNSEL'S professional judgment and are not guarantees. Such expressions, even when described as opinions, are necessarily limited by CO-LEAD COUNSEL'S knowledge of the facts and are based on CO-LEAD COUNSEL'S views of the state of the law at the time they are expressed. CO-LEAD COUNSEL has made no promises or guarantees to CLIENT about the outcome of the Representation, and nothing in these terms of engagement shall be construed as such a promise or guarantee.

1.12 Throughout the course of the matter, we will send, to an email address CLIENT provides, electronic copies of documents relevant to the matter and these will be CLIENT's file copies. CLIENT is responsible to keep CO-LEAD COUNSEL informed as to any changes in the email address. If CLIENT requires use of a third party service to deposit or receive documents, CLIENT assumes responsibility for any security risks associated with the third party service. CLIENT is entitled upon written request to electronic copies of any files in CO-LEAD COUNSEL'S possession relating to the engagement, such as pleadings, motions, discovery, legal memoranda, correspondence, depositions, expert opinions, business records, exhibits or potential evidence, witness statements, agreements, and legal or transactional documents (but excluding recorded mental impressions, research notes, legal theories, internal memoranda, unfiled pleadings, and internal accounting records and other documents not reasonably necessary to the representation), subject to CO-LEAD COUNSEL'S right to make copies of any files CLIENT withdraws. If CLIENT requires paper copies of CLIENT'S file, CLIENT will be responsible for copy charges at the Firms' standard rates. At the conclusion of the Representation, CO-LEAD COUNSEL will return to CLIENT any documents that COUNSEL is specifically requested to return. As to any documents so returned, CO-LEAD COUNSEL may elect to keep a copy of the documents in COUNSEL'S stored files. CLIENT owns all final work product generated from the Representation. Paper files may be sent to a storage facility or destroyed after the close of a matter if no request from the CLIENT is received.

1.13 Consultations and communications with firm internal ethics and professional responsibility counsel is protected by the firm's own attorney-client privilege and is not subject to discovery; records of these consultations are property of the firm and not part of CLIENT'S file.

1.14 Cell Phone and Email Communication. CO-LEAD COUNSEL may

communicate with CLIENT by cell phone or unencrypted email which may be capable of being intercepted by others and therefore may be deemed no longer protected by the attorney-client privilege. CO-LEAD COUNSEL's preferred method of communication with CLIENT is through email. CLIENT must inform CO-LEAD COUNSEL if CLIENT does not want them to email CLIENT or discuss privileged matters on cell phones or if CLIENT wants CO-LEAD COUNSEL to encrypt email. If CLIENT sends or receives electronic communications using a computer or other device or email account to which a third party has, or may gain access, or if CLIENT sends electronic communications or files to a document repository such as Dropbox, CLIENT communications are not secure and may be deemed no longer protected by attorney-client privilege. If CLIENT uses a computer or other device or email account which a third party owns or to which a third party has, or may gain access, CLIENT must inform CO-LEAD COUNSEL.

1.15 Subpoenas and Testimony. If a third party subpoenas CO-LEAD COUNSEL's records of services performed for CLIENT or requires CO-LEAD COUNSEL to testify concerning such services, CO-LEAD COUNSEL will ask CLIENT whether it wants them to assert CLIENT's attorney-client privilege (to the extent CLIENT may properly do so). CLIENT will pay CO-LEAD COUNSEL for their time and expenses reasonably incurred in relation to any such demand, including, but not limited to, time and expenses for searching and copying records, reviewing documents, designating privileged documents, appearing at depositions or hearings, and litigating issues raised by the request.

1.16 Any notice required or permitted to be given by CLIENT to CO-LEAD COUNSEL hereunder may be given by e-mail and hand delivery, facsimile or certified United States Mail, postage prepaid, return receipt requested, addressed to:

Martin J. Phipps  
PHIPPS DEACON PURNELL LLP  
THE PHIPPS  
102 9th Street  
San Antonio, Texas 78215  
(210) 340-9877 (Telephone)  
(210) 340-9799 (Facsimile)  
Email: [mhipps@phippсандersondeacon.com](mailto:mhipps@phippсандersondeacon.com)

Douglas B. Thayer  
DURHAM JONES & PINEGAR, PC  
3301 N. Thanksgiving Way, Suite 400  
Lehi, UT 84043  
(801)375-6600 (telephone)  
(801)375-3865 (facsimile)  
Email: [dthayer@djplaw.com](mailto:dthayer@djplaw.com)

1.17 Any notice required or permitted to be given by CO-LEAD COUNSEL to

CLIENT hereunder may be given by hand delivery, facsimile, email, or certified United States Mail, postage prepaid, return receipt requested, addressed to:

Andrew Fitzgerald  
GRAND COUNTY ATTORNEY  
125 E. Center Street  
Moab, UT 84532  
(435) 259-1324 (Telephone)  
(435) 259-3926 (Facsimile)  
Email: Andrewmoablwyer@icloud.com

1.18 Such notices shall be considered given and complete upon successful transmission or upon deposit in the United States Mail.

1.19 It is expressly understood that CO-LEAD COUNSEL has no authority to settle or otherwise compromise the position of the CLIENT or any of its officers. The GRAND COUNTY ATTORNEY and GRAND COUNTY COUNCIL retain all authority to settle the case.

1.20 Nothing herein shall be construed as creating any personal liability on the part of any officer or agent of CLIENT.

1.21 CO-LEAD COUNSEL shall provide CLIENT's attorney with reports on the status of the Representation as requested by CLIENT. No settlement of any claim, suit, or proceeding shall be entered into without the approval of the GRAND COUNTY COUNCIL in consultation with the GRAND COUNTY ATTORNEY.

1.22 It is further agreed that CO-LEAD COUNSEL shall not associate other firms to appear as ASSOCIATED COUNSEL without the prior written consent of the GRAND COUNTY ATTORNEY. CO-LEAD COUNSEL's intent to associate ASSOCIATED COUNSEL shall be in writing, shall set forth the reasons that COUNSEL wishes to associate ASSOCIATED COUNSEL and shall be in compliance with Section 1.5 of the Utah Rules of Professional Conduct ("URPC"). Any counsel approved by the GRAND COUNTY ATTORNEY pursuant hereto shall be considered a contracting party to and bound by the terms and conditions of this Agreement and shall confirm their agreement to be so bound in writing provided to the GRAND COUNTY ATTORNEY prior to their association.

1.23 CO-LEAD COUNSEL will share any legal fees as follows:

PHIPPS DEACON PURNELL LLP	50%
DURHAM JONES & PINEGAR, PC	50%

1.24 The basis for this division of legal fees will be "joint responsibility," as that term is defined in Rule 1.5(e), Utah Rules of Professional Responsibility CLIENT

consents to this sharing or division of legal fees between/among these identified law firms and the basis described.

1.25 No actions and/or disputes between or amongst CO-LEAD COUNSEL will affect CLIENT'S recovery, nor will it give rise to any liability on the part of CLIENT.

1.26 Termination of Engagement. Either party may terminate this engagement at any time for any reason by written notice. In the event of termination after the commencement of the case, CLIENT agrees to pay CO-LEAD COUNSEL for their fees and expenses incurred, with fees calculated on a pro-rated hours basis, from any recovery ultimately recovered by CLIENT. Nevertheless, if CLIENT terminates this engagement other than for cause, CLIENT shall reimburse CO-LEAD COUNSEL for all expenses incurred by CO-LEAD COUNSEL in representing CLIENT prior to the date of termination regardless of any recovery ultimately recovered by CLIENT. If CLIENT requests that CO-LEAD COUNSEL incur fees or expenses in transitioning this matter to different counsel, CLIENT will pay CO-LEAD COUNSEL for their fees and expenses incurred in making the transition. Termination will be effective only to the termination of CO-LEAD COUNSEL's services prospectively and all other terms of this letter agreement will survive the termination. In addition, the attorney-client relationship will be deemed automatically terminated without notice and CO-LEAD COUNSEL may treat CLIENT as a former client for purposes of the Rules of Professional Conduct if (i) CO-LEAD COUNSEL has completed the services they have agreed to perform or (ii) have performed no work on CLIENT's behalf for six consecutive months for any reason (such as because CLIENT has abandoned its matter, been unavailable, or unresponsive). Should CO-LEAD COUNSEL subsequently be asked to render additional services, and in the event they do so without executing a new agreement, they will be deemed to have re-established their relationship with CLIENT pursuant to the terms of the original agreement.

1.27 No Post-Termination Responsibility to Provide Services. Upon cessation of CO-LEAD COUNSEL's active involvement in a particular matter (even if they continue active involvement in other matters on CLIENT's behalf), they will have no further duty to monitor or inform CLIENT of future developments or changes in law which may be relevant to the matter. Unless agreed to in writing to the contrary, CO-LEAD COUNSEL will have no obligation to monitor, notify CLIENT concerning, or comply with renewal, registration, continuation, or notice dates or similar deadlines that may arise from or relate to the matters for which they were engaged.

1.28 Publicity. Unless otherwise provided in writing, CO-LEAD COUNSEL may use CLIENT's name and logo on their websites (including a link to the home page of CLIENT's website) and in their marketing materials solely for the limited purpose of referring to CLIENT as a client of the firms.

**B. Fees and Expenses**

2.01 Contingent Fee. CO-LEAD COUNSEL will only be compensated for legal services rendered in this matter if a recovery is obtained. The fee to be paid to CO-LEAD

COUNSEL will be a percentage of the TOTAL RECOVERY. TOTAL RECOVERY means: the total of all amounts received (including the reasonable value of any non-monetary proceeds) by settlement, arbitration award, or judgment, including any award of attorney's fees or punitive damages.

2.02 Expenses. All expenses will be reimbursed or paid from CO-LEAD COUNSEL's share of the TOTAL RECOVERY after applying the percentages listed in paragraph 2.04 below. As between CO-LEAD COUNSEL, all expenses incurred will be reimbursed first, in full, from CO-LEAD COUNSEL's share of the TOTAL RECOVERY before the division of legal fees, which legal fees will be divided as set forth in paragraph 1.23 above.

2.03 Receipt of Funds. Any funds recovered through settlement or judgment will be deposited in one of the CO-LEAD COUNSEL's trust account for disbursement in accordance with the foregoing terms.

2.04 Calculation of Fee. From the TOTAL RECOVERY (as set forth above, before expenses, which will be reimbursed or paid from and included in CO-LEAD COUNSEL's share), CO-LEAD COUNSEL will receive a percentage based on the following schedule:

- a. Thirty-five percent (35%) of the TOTAL RECOVERY.
- b. If CO-LEAD COUNSEL's representation is terminated for any reason, they will be entitled to reimbursement of their expenses and pro-rated hours, to be paid out of any ultimate recovery received by CLIENT.

### C. Joint Representation

3.01 CO-LEAD COUNSEL has advised CLIENT that CO-LEAD COUNSEL may represent other clients ("Other Clients") with claims similar to those of CLIENT. Further, CO-LEAD COUNSEL has advised CLIENT that there are important potential advantages and disadvantages to participating in a joint representation in which CO-LEAD COUNSEL represent multiple clients pursuing similar claims. CLIENT consents to the law firms' joint representation of CLIENT and such Other Clients. CLIENT agrees that CO-LEAD COUNSEL may mediate or otherwise negotiate CLIENT'S claims in combination with Other Clients' claims. If a defendant makes a "global settlement offer" that offers one sum of money to settle more than one client's claims, then CLIENT agrees that CO-LEAD COUNSEL can share the identity of each jointly-represented client, the settlement amount proposed for each, and the nature of each jointly-represented client's claims with all other clients, including CLIENT—and that CLIENT'S identity and confidential settlement information will also be shared with the other clients in a "global settlement offer" situation.

### D. Other Provisions

4.1 This Agreement will be construed without regard to any presumption or rule requiring construction or interpretation against the party drafting same. If any provision of this Agreement is held to be illegal, invalid, or unenforceable under present or future laws, then such provision will be modified to conform to such laws, and the balance of this Agreement will remain in full force and effect. Each waiver in this Agreement is subject to the overriding and governing rule that it will be effective only if and to the extent that (1) it is not prohibited by applicable law and (2) applicable law neither provides for nor allows any material sanctions to be imposed against a party for having bargained for and obtained it. This Agreement is the entire agreement and understanding between the parties in connection with the subject matter of this Agreement and supersedes and cancels all prior agreements and understandings in connection with the subject matter of this Agreement. The Parties may by mutual agreement amend or supplement this Agreement at any time and from time to time; provided that that they must do so in writing, and such writing must be signed by CLIENT and CO-LEAD COUNSEL.

4.2 The term of this Agreement begins upon the date it is executed by the parties and continues until the Representation is concluded. This Agreement shall be of no force or effect until approved in writing by the GRAND COUNTY ATTORNEY.

4.3 CO-LEAD COUNSEL represents and warrants that they carry professional liability insurance in the following amounts:

PHIPPS DEACON PURNELL LLP	\$5,000,000
DURHAM JONES & PINEGAR, PC	\$10,000,000

4.4 This Agreement shall be governed and interpreted under Utah substantive law and exclusive venue and jurisdiction of any lawsuit or claim arising out of or relating to this Agreement shall lie in Salt Lake County, Utah.

4.5 Resolution of Disputes. Any dispute, claim or controversy, whether in tort, contract, or otherwise, arising out of or relating to the relationship between the CLIENT and CO-LEAD COUNSEL, or the services provided by CO-LEAD COUNSEL pursuant to this agreement or otherwise to the CLIENT will be brought and tried in any federal or state court located in the State of Utah, in Salt Lake County. Each of the parties hereby submits to and accepts for itself and in respect to its property, generally and unconditionally, the exclusive jurisdiction of the aforesaid courts and appellate courts from any appeal thereof. Each party hereby irrevocably waives any objection which it may now or hereafter have to the laying of venue of any of the aforesaid actions or proceedings and hereby further irrevocably waives and agrees not to plead or claim in any such court that any such action or proceeding brought in any such court has been brought in an inconvenient forum. To the fullest extent permitted by law, each party further agrees that personal jurisdiction over it may be effected by service of process by certified mail addressed to such party at the address provided in this agreement, and

when so made be as if served upon it personally within the State of Utah.

4.6 Jury Waiver. TO THE FULLEST EXTENT PERMITTED BY LAW, EACH PARTY HEREBY WAIVES ITS RIGHTS TO A TRIAL BY JURY OF ANY CLAIM OR CAUSE OF ACTION BASED UPON OR ARISING OUT OF OR RELATED TO THE RELATIONSHIP BETWEEN THE CLIENT AND CO-LEAD COUNSEL OR THE SERVICES PROVIDED BY CO-LEAD COUNSEL PURSUANT TO THIS AGREEMENT OR OTHERWISE TO THE CLIENT, IN ANY ACTION, PROCEEDING, OR OTHER LITIGATION OF ANY TYPE BROUGHT BY ANY OF THE PARTIES AGAINST THE OTHER PARTY, WHETHER WITH RESPECT TO CONTRACT CLAIMS, TORT CLAIMS, OR OTHERWISE. EACH PARTY HEREBY AGREES THAT ANY SUCH CLAIM OR CAUSE OF ACTION MUST BE TRIED BY A BENCH TRIAL WITHOUT A JURY.

4.7 Prevailing Party's Fees and Expenses in a Proceeding. The prevailing party in any arbitration, mediation, court action, or other adjudicative proceeding (including a bankruptcy proceeding) arising out of or relating to the relationship between the CLIENT and CO-LEAD COUNSEL or the services provided by CO-LEAD COUNSEL pursuant to this agreement or otherwise to CLIENT will be reimbursed by the party who does not prevail for its reasonable attorneys', accountants', and experts' fees, and for the costs and expenses of such proceeding or any appeal or review proceeding.

4.8 This document is a binding legal agreement. CLIENT's signature below acknowledges that it has had an opportunity to consult with other counsel and that CLIENT did so or chose not to do so before signing this agreement.

Effective this the 2<sup>nd</sup> day of May, 2018.

  
GRAND COUNTY COUNCIL


5/2/18  
Date

  
ANDREW FITZGERALD  
GRAND COUNTY ATTORNEY


5.2.2018  
Date

AGREED BY THE LAW FIRMS:

Signature of Authorized Representative of Co-Lead Counsel

  
\_\_\_\_\_  
Martin J. Phipps  
PHIPPS DEACON PURNELL LLP

5/11/18  
Date

  
\_\_\_\_\_  
Douglas B. Thayer  
DURHAM JONES & PINEGAR, PC

5/21/18  
Date



**AGENDA SUMMARY**  
**GRAND COUNTY COMMISSION MEETING**  
**SEPTEMBER 6, 2022**

Agenda Item:

<b>TITLE:</b>	Approving a Resolution certifying the petition to create an improvement district, creating the Kane Springs Improvement District, and Establishing the Board of Trustees
<b>FISCAL IMPACT:</b>	Under law, the District is a distinct entity for which the County has no financial liability; however, Districts serving particular developments have a history in SE Utah of mismanagement by developer agents requiring County intervention and expertise - regardless, the County has no authority to deny formation of the District
<b>PRESENTER(S):</b>	Gabriel Woytek, Grand County Clerk, and Christina Sloan, Grand County Attorney

**Prepared By:**

Christina Sloan,  
Grand County Attorney

**FOR OFFICE USE ONLY:**

**Attorney Review:**

Complete  
August 30, 2022

**RECOMMENDATION:**

I move to approve the Resolution certifying the petition to create an improvement district, creating the Kane Springs Improvement District, and appointing the county legislative body as the Board of Trustees - and authorize the Clerk to sign all necessary certification documentation and transmit the same to the Lt. Governor's Office.

OR

I move to approve the Resolution certifying the petition to create an improvement district, creating the Kane Springs Improvement District, and establishing the Board of Trustees - - and authorize the Clerk to sign all necessary certification documentation and transmit the same to the Lt. Governor's Office.

**BACKGROUND:**

Kane Creek Preservation and Development, LLC and Kane Springs, LLC, the owners of 100% of the land within the proposed service area, petitioned the County to create a new local improvement district, the Kane Springs Improvement District. In compliance with local and state law, the purpose of the Kane Springs Improvement District is to provide sanitary sewer collection and treatment service to the land within its District. It may provide culinary water service and construction and maintenance of rights of way within its service area as well.

A local improvement district provides a mechanism to the owners of property within the service area (as shown on Exhibit A to the Resolution) to finance improvements required to develop the property via taxes and assessments to lands within the service area. The district is a separate legal entity from the County, and the County has no financial liability for the district.

The owners have followed the procedure and requirements of Title 17B, Chapter 1 (All Local Districts) and Chapter 2a, Part 4 (Local Improvement Districts). Thus, the County has no legal authority to deny creation of the local district.

The owners propose a three-member Board of Trustees comprised of owner agents. However, County policy is to appoint at least one commissioner to each local district board. And, because development-specific districts have a history of mismanagement in SE Utah, County leadership has discussed more active County management of all new districts.

The County may appoint its legislative body as the Board of Trustees at the time of formation, or it may appoint up to 3 members of the Board from the Grand County Commission. For this reason, two resolutions are attached for the Commission's consideration: one that appoints the County Commission as the Board of Trustees and one that appoints a 5-member Board of Trustees composed of three local residents (or their owners/agents if a seasonally occupied development). There are pros and cons to either structure:

**County BOD:**

1. Pros:
  - a. All meetings are public, conducted just prior to County Commission meetings, which keeps the community up to date on plans for the Kane Springs development, the largest of its kind in the history of Grand County on sensitive lands by the Colorado River;
  - b. BOD can delegate responsibilities and duties to professionals, such as legal, engineering, etc.
2. Cons:

- a. BOD will not be supported by the county attorney or county engineering since the District is a separate entity from the County;
- b. Could be time intensive in the initial stages of the District.

5-Member BOD (3 resident members; 2 county commissioners):

1. Pros:
  - a. Resident members in majority and can assume the majority of the workload;
  - b. County involved but not solely responsible for managing the District.
2. Cons:
  - a. Less public involvement;
  - b. County Commission does not have a controlling vote in management.

**ATTACHMENT(S):**

- Proposed Resolution (County BOD)
- Proposed Resolution (5-Member BOD)
- Exhibit A to Resolution (Final Local Entity Plat)
- Petition to Create Kane Springs Improvement District

**GRAND COUNTY, UTAH  
RESOLUTION NO. \_\_\_\_ (2022)**

**CERTIFYING THE PETITION TO CREATE AN IMPROVEMENT DISTRICT,  
CREATING THE KANE SPRINGS IMPROVEMENT DISTRICT, AND  
APPOINTING THE COUNTY LEGISLATIVE BODY AS THE BOARD OF  
TRUSTEES**

**WHEREAS**, Utah law, at Title 17B, Chapter 1 (Provisions Applicable to All Local Districts) and the Utah Improvement District Act, codified at Utah Code §§ 17B-2a-401 *et seq.*, allows property owners to create a local district to finance the construction, maintenance and operation of improvements, including sewer, water, and stormwater drainage systems and rights-of-way, required to serve development where the county refuses or otherwise fails to provide such services;

**WHEREAS**, Utah Code § 17B-2a-404(3)(a)(i) provides that the legislative body of a county whose unincorporated area is partly or completely within a county district<sup>1</sup> may elect, at the time of the creation of the district, to be the board of trustees of the district even though a member of the legislative body of the county may not meet the requirements of Section 17B-1-302(1);

**WHEREAS**, Utah Code § 17B-2a-905(1)(a)(i)(A) provides that the board of trustees of a service area located entirely within the unincorporated area of a single county may, as stated in the resolution that initiated the process of creating the service area, consist of the county legislative body;

**WHEREAS**, Utah Code § 17B-1-209(2)(a), requires the Grand County Clerk certify whether the petition complies with the requirements of Subsection 17B-1-203 no later than 35 days after the day on which a petition is filed;

**WHEREAS**, on May 6, 2022, Kane Creek Preservation and Development, LLC submitted its Request to Grand County for Sanitary Sewer Service;

**WHEREAS**, on June 21, 2022, after public hearing, the Grand County Commission (“County Commission”) declined to provide service proposed to be provided by Kane Springs Improvement District (“Proposed District”);

**WHEREAS**, on June 23, 2022, Kane Creek Preservation and Development, LLC and Kane Springs, LLC (together, the “Applicants”) submitted their Petition to Create Kane Springs Improvement District (“Petition”), including signatures from owners of 100% of the land area

---

<sup>1</sup> Utah Code § 17B-2a-404(1)(a) defines “county district” as “an improvement district that does not include within its boundaries any territory of a municipality.”

and value within the proposed boundaries of the Proposed District, which Petition was supplemented upon request by Grand County with proof of signatory authority pursuant to Utah Code § 17B-1-203(1)(a) and 209(3)(a)(ii)(B) on August 9, 2022;

**WHEREAS**, no election is required for creation of the Kane Springs Improvement District pursuant to Utah Code § 17B-1-214;

**WHEREAS**, once created, the Kane Springs Improvement District will be a separate legal entity that Grand County is not financially obligated to support; and

**WHEREAS**, the County Commission has considered the petition and supporting documents in a public meeting on September 6, 2022.

**NOW, THEREFORE, BE IT RESOLVED** by the Grand County Commission, as follows:

1. The Grand County Clerk hereby certifies that the Petition to Create Kane Springs Improvement District, dated June 23, 2022, as supplemented on August 9, 2022, complies with the requirements of Utah Code § 17B-1-203(1)(a);
2. The “Kane Springs Improvement District” is hereby created and so named;
3. The Kane Springs Improvement District’s initial service area is depicted and described in **Exhibit A**;
4. In compliance with local and state law, the Kane Springs Improvement District shall provide sanitary sewer collection and treatment service and may provide culinary water service and construction and maintenance of rights of way within its service area;
5. The Kane Springs Improvement District (hereinafter the “District”) shall be governed by the legislative body of Grand County;
6. The District’s status, powers, and duties are as follows:
  - a. The District is a political subdivision of the state, separate and distinct from Grand County.
  - b. The District shall have all power and authority allowed by Title 17B, Chapter 1 (Provisions Applicable to All Local Districts) and the Utah Improvement District Act.
  - c. The District alone shall be responsible for all of the services undertaken by the District, without any recourse to Grand County or other local government entities.
  - d. Notwithstanding the foregoing, the District, acting in its sole discretion, may at times cooperate with other local government entities and enter into contracts to carry out district functions as allowed by Utah Code § 17B-1-103(2) and to perform projects through Interlocal Agreements pursuant to Utah Code § 11-13-101 *et seq.*

- e. If the District uses an officer, employee, property, equipment, office, or facility of Grand County, the District shall reimburse Grand County a reasonable amount for such use subject to Utah Code § 17B-1-103(2) and (3).
  - f. The District shall avoid any action that could jeopardize the perceived independence of the District from the County or other local government entities.
1. The Grand County Surveyor is hereby directed to review the final local entity plat included in **Exhibit A**, pursuant to Utah Code § 17-23-20 and determine whether it complies with final local entity plat requirements set forth therein; and
  7. The Grand County Clerk is hereby directed to submit a notice of impending boundary action, as defined in Utah Code § 67-1a-6.5, to the Lt. Governor no later than ten days following adoption of this Resolution, including the approved final local entity plat.

**ADOPTED** by the Grand County Commission in open session of a public meeting this 6th day of September 2022 by the following vote:

*Those voting aye:*

*Those voting nay:*

*Those absent:*

Grand County Commission

ATTEST:

---

Jacques Hadler, Chair

---

Gabriel Woytek, Clerk/Auditor

**Exhibit A**

*Proposed Local Entity Plat including:  
Legal Description and Depiction of Proposed Service Area*

**GRAND COUNTY, UTAH  
RESOLUTION NO. \_\_\_\_ (2022)**

**CERTIFYING THE PETITION TO CREATE AN IMPROVEMENT DISTRICT,  
CREATING THE KANE SPRINGS IMPROVEMENT DISTRICT, AND  
ESTABLISHING THE BOARD OF TRUSTEES**

**WHEREAS**, Utah law, at Title 17B, Chapter 1 (Provisions Applicable to All Local Districts) and the Utah Improvement District Act, codified at Utah Code §§ 17B-2a-401 *et seq.*, allows property owners to create a local district to finance the construction, maintenance and operation of improvements, including sewer, water, and stormwater drainage systems and rights-of-way, required to serve development where the county refuses or otherwise fails to provide such services;

**WHEREAS**, Utah Code § 17B-2a-404(3)(a)(ii) provides that the legislative body of a county whose unincorporated area is partly or completely within a county district<sup>1</sup> may adopt at any time a resolution providing for the appointment of board of trustees members, as provided in Section 17B-1-304;

**WHEREAS**, Utah Code §§ 17B-2a-404(3)(a)(iii) and (3)(b) provide that the Grand County Commission may appoint up to three members of the County Commission to the board of trustees if more than 35% of the residences within the Kane Springs Improvement District are seasonally occupied homes, as defined in Subsection 17B-1-302(2)(a)(ii); the board of trustees are appointed by the legislative body of the county; and there are at least two appointed board members who meet the requirements of Subsections 17B-1-302(1), (2), and (3), except that a member of the County Commission need not satisfy these requirements;

**WHEREAS**, Utah Code § 17B-1-304 establishes the procedures by which the County Commission shall appoint, by resolution, persons to serve as members of a local district board and defers broad authority to the County Commission to determine the number of positions and qualifications for appointment;

**WHEREAS**, Utah Code § 17B-2a-905(1)(a)(i)(B) provides that the board of trustees of a service area located entirely within the unincorporated area of a single county may, as stated in the resolution that initiated the process of creating the service area, be appointed as provided in Section 17B-1-304;

**WHEREAS**, Utah Code § 17B-1-209(2)(a), requires the Grand County Clerk certify whether the petition complies with the requirements of Subsection 17B-1-203 no later than 35 days after the day on which a petition is filed;

---

<sup>1</sup> Utah Code § 17B-2a-404(1)(a) defines “county district” as “an improvement district that does not include within its boundaries any territory of a municipality.”



**WHEREAS**, on May 6, 2022, Kane Creek Preservation and Development, LLC submitted its Request to Grand County for Sanitary Sewer Service;

**WHEREAS**, on June 21, 2022, after public hearing, the Grand County Commission (“County Commission”) declined to provide service proposed to be provided by Kane Springs Improvement District (“Proposed District”);

**WHEREAS**, on June 23, 2022, Kane Creek Preservation and Development, LLC and Kane Springs, LLC (together, the “Applicants”) submitted their Petition to Create Kane Springs Improvement District (“Petition”), including signatures from owners of 100% of the land area and value within the proposed boundaries of the Proposed District, which Petition was supplemented upon request by Grand County with proof of signatory authority pursuant to Utah Code § 17B-1-203(1)(a) and 209(3)(a)(ii)(B) on August 9, 2022;

**WHEREAS**, no election is required for creation of the Kane Springs Improvement District pursuant to Utah Code § 17B-1-214;

**WHEREAS**, once created, the Kane Springs Improvement District will be a separate legal entity that Grand County is not financial obligated to support; and

**WHEREAS**, the County Commission has considered the petition and supporting documents in a public meeting on September 6, 2022.

**NOW, THEREFORE, BE IT RESOLVED** by the Grand County Commission, as follows:

1. The Grand County Clerk hereby certifies that the Petition to Create Kane Springs Improvement District, dated June 23, 2022, as supplemented on August 9, 2022, complies with the requirements of Utah Code § 17B-1-203(1)(a);
2. The “Kane Springs Improvement District” is hereby created and so named;
3. The Kane Springs Improvement District’s initial service area is depicted and described in **Exhibit A**;
4. In compliance with local and state law, the Kane Springs Improvement District shall provide sanitary sewer collection and treatment service and may provide culinary water service and construction and maintenance of rights of way within its service area;
5. The Kane Springs Improvement District (hereinafter the “District”) shall be governed by a five-person Board of Trustees appointed by the Grand County Commission, as follows:
  - a. For a term of four years, a resident within the boundaries of the District who is also a registered voter at the location of the member’s residence;
  - b. For a term of four years, a resident within the boundaries of the District who is also a registered voter at the location of the member’s residence;
  - c. For a term of two years, a resident within the boundaries of the District who is

also a registered voter at the location of the member's residence;

- d. For a term of four years, one member of the Grand County Commission; and
- e. For a term of two years, one member of the Grand County Commission;

provided, however, that if over 50% of the residences within the Kane Springs Improvement District are seasonally occupied homes, as defined under Utah Code § 17B-1-302(2)(a)(ii), the three resident Board member positions may be filled by owners of land, or their agent, within the District.

- 6. The District's status, powers, and duties are as follows:
  - a. The District is a political subdivision of the state, separate and distinct from Grand County.
  - b. The District shall have all power and authority allowed by Title 17B, Chapter 1 (Provisions Applicable to All Local Districts) and the Utah Improvement District Act.
  - c. The District alone shall be responsible for all of the services undertaken by the District, without any recourse to Grand County or other local government entities.
  - d. Notwithstanding the foregoing, the District, acting in its sole discretion, may at times cooperate with other local government entities and enter into contracts to carry out district functions as allowed by Utah Code § 17B-1-103(2) and to perform projects through Interlocal Agreements pursuant to Utah Code § 11-13-101 *et seq.*
  - e. If the District uses an officer, employee, property, equipment, office, or facility of Grand County, the District shall reimburse Grand County a reasonable amount for such use subject to Utah Code § 17B-1-103(2) and (3).
  - f. The District shall avoid any action that could jeopardize the perceived independence of the District from the County or other local government entities.
- 7. The Grand County Surveyor is hereby directed to review the final local entity plat included in **Exhibit A**, pursuant to Utah Code § 17-23-20 and determine whether it complies with final local entity plat requirements set forth therein; and
- 8. The Grand County Clerk is hereby directed to submit a notice of impending boundary action, as defined in Utah Code § 67-1a-6.5, to the Lt. Governor no later than ten days following adoption of this Resolution, including the approved final local entity plat.

**ADOPTED** by the Grand County Commission in open session of a public meeting this 6th day of September 2022 by the following vote:

*Those voting aye:*

*Those voting nay:*

*Those absent:*

Grand County Commission

ATTEST:

---

Jacques Hadler, Chair

---

Gabriel Woytek, Clerk/Auditor

**Exhibit A**

*Proposed Local Entity Plat including:  
Legal Description and Depiction of Proposed Service Area*



88 E Center Street  
Moab, UT 84532  
435.259.8171

STANDARD LEGEND

- BOUNDARY CORNER
- ✦ SECTION MONUMENT

PROJECT TYPE:  
LOCAL ENTITY BOUNDARY SURVEY

PROJECT ADDRESS:  
KANE CREEK BLVD, UTAH

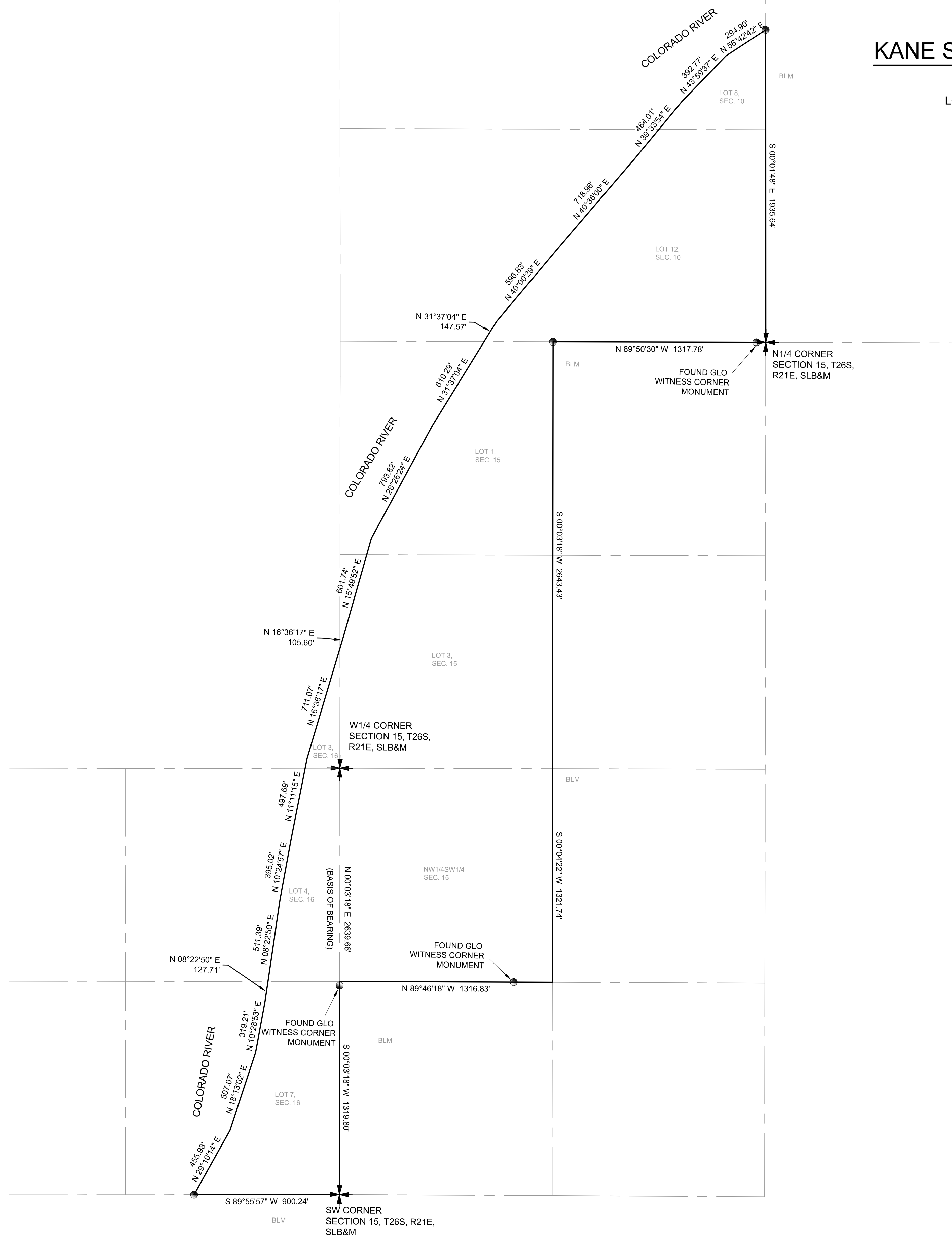
PROJECT LOCATION:  
GRAND COUNTY, STATE OF UTAH

PREPARED FOR:  
KANE SPRINGS PRESERVATION AND DEVELOPMENT

DATE  
8/16/22

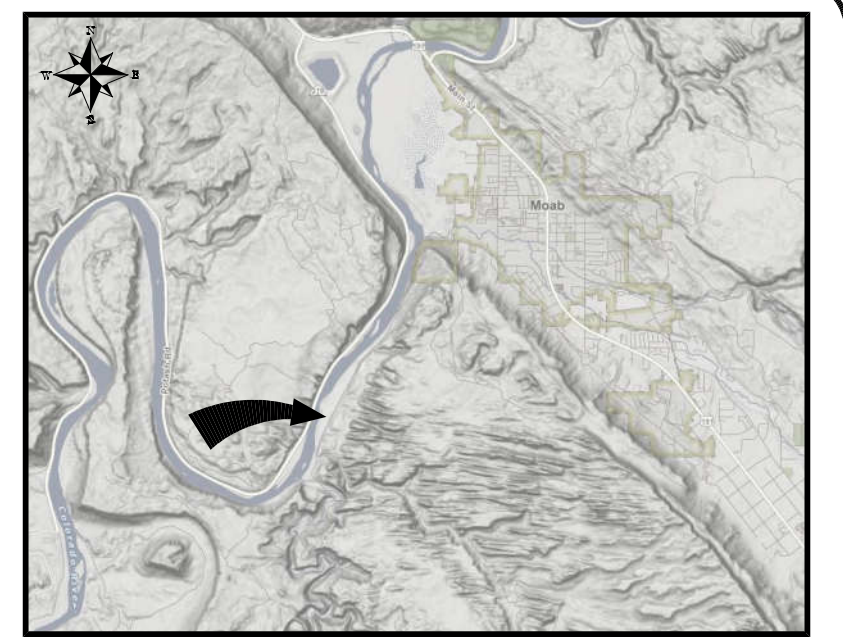
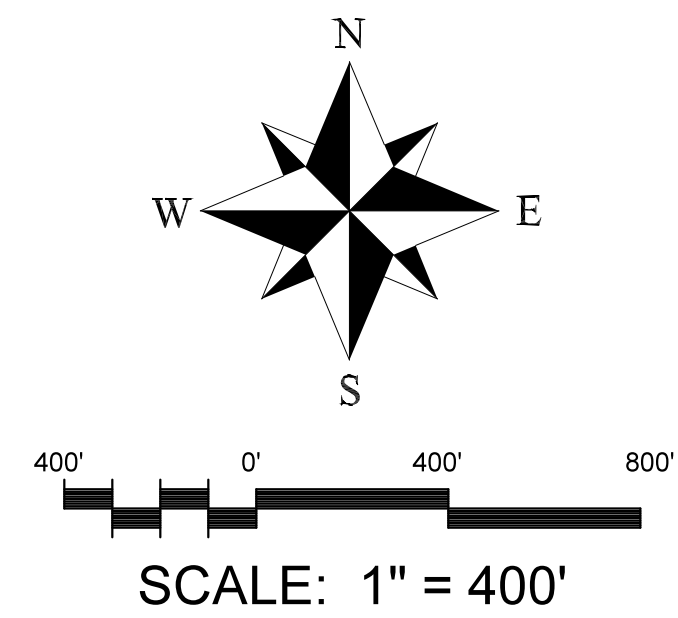
SHEET 1 OF 1

JOB NUMBER:  
191-22



PLAT OF LOCAL ENTITY BOUNDARY  
**KANE SPRINGS IMPROVEMENT DISTRICT**

GRAND COUNTY, UTAH  
LOCATED IN SECTIONS 10, 15, & 16, T26S, R21E, SLB&M



VICINITY MAP

NOT TO SCALE

**SURVEYOR'S CERTIFICATION**

I, Lucas Blake, do hereby certify that I am a Professional Land Surveyor, and that I hold License No. 7540504, in accordance with Title 58, Chapter 22, of the Professional Engineers and Land Surveyors Act; I further certify that by authority of the owners I have completed a survey of the property described on this Local Entity Plat as Kane Springs Improvement District in accordance with Section 17-23-20, have verified all measurements and monumented corners as shown on plat.

Lucas Blake  
License No. 7540504

DATE

**BOUNDARY LEGAL DESCRIPTION**

Beginning at the Southeast corner of Section 16, Township 26 South, Range 21 East, Salt Lake Base and Meridian, and running thence South 89°55'57" WEST 900.24 Feet, more or less, along the South Section line to the easterly Meander Line of the Colorado River; thence, more or less, along the Meander Line of the Colorado the following eighteen courses: thence North 29°10'14" East 455.98 feet; thence North 18°13'02" East 507.07 feet; thence North 10°28'53" East 319.21 feet; thence North 08°22'50" East 127.71 feet; thence North 08°22'50" East 511.39 feet; thence North 10°24'57" East 395.02 feet; thence North 11°11'15" East 497.69 feet; thence North 16°36'17" East 711.07 feet; thence North 16°36'17" East 105.60 feet; thence North 15°49'52" East 601.74 feet; thence North 28°26'24" East 793.82 feet; thence North 31°37'04" East 610.29 feet; thence North 31°37'04" East 147.57 feet; thence North 40°00'29" East 596.83 feet; thence North 40°36'00" East 718.96 feet; thence North 39°33'54" East 464.01 feet; thence North 43°59'37" East 392.77 feet; thence North 56°42'42" East 294.90 feet to a point on the center section line of Section 10, T26S, R21E, SLBM; thence with said line South 00°01'49" East 1935.64 feet to the South Quarter corner of said Section 10; thence North 89°50'30" West 1317.78 feet to the Northwest corner of the NE1/4NW1/4 of section 15, T26S, R21E, SLBM; thence South 00°03'18" West 2643.43 feet to the Northeast corner of the NW1/4SW1/4 of said Section 15; thence South 00°04'22" West 1321.74 feet to the Southeast corner of the NW1/4SW1/4 of said Section 15; thence North 89°46'18" West 1316.83 feet to the Southwest corner of the NW1/4SW1/4 of said Section 15; thence South 00°03'18" West 1319.80 feet to the point of beginning, having an area of 176.37 acres, more or less.

LOCATED WITHIN  
SECTIONS 10, 15, & 16, T26S, R21E, SLB&M

**SURVEYOR NOTES**

THE BASIS OF BEARING IS NORTH 00°03'18" EAST BETWEEN THE SOUTHWEST CORNER AND THE WEST QUARTER CORNER OF SECTION 15, TOWNSHIP 26 SOUTH, RANGE 21 EAST, SALT LAKE BASE AND MERIDIAN.

THE INTENT OF THE SURVEY IS CREATE A BOUNDARY OF A SPECIAL SERVICE DISTRICT.

REFERENCED AND LOCATED MONUMENTS OF BLM SURVEY PLAT DATED FEBRUARY 7, 2012.

COUNTY RECORDER

STATE OF UTAH, GRAND COUNTY, RECORDED AT THE REQUEST OF

DATE \_\_\_\_\_ BOOK \_\_\_\_\_ PAGE \_\_\_\_\_ FEE \_\_\_\_\_

COUNTY RECORDER

APPROVAL AND ACCEPTANCE BY GRAND COUNTY COMMISSION

ON THIS \_\_\_\_\_ DAY, OF \_\_\_\_\_, 20\_\_\_\_

COUNTY CLERK \_\_\_\_\_ COMMISSION CHAIR \_\_\_\_\_

COUNTY SURVEYOR CERTIFICATE OF APPROVAL

APPROVED BY THE GRAND COUNTY SURVEYOR THIS

\_\_\_\_\_ DAY OF \_\_\_\_\_, 20\_\_\_\_

GRAND COUNTY SURVEYOR

STAMP

# PETITION TO CREATE KANE SPRINGS IMPROVEMENT DISTRICT

**To: Gabriel Woytek Clerk/Auditor Grand, County Utah**

**Re: Petition to Establish Local Improvement District**

**Date Submitted: June 23, 2022**

**Via: Hand Delivery**

Pursuant to Utah Code § 17B-1-204, Kane Creek Preservation and Development, LLC, and Kane Springs LLC (“**Owners**”) the undersigned are owners of 100% of private real property described and depicted in **Exhibit A**, (“**Applicable Area**”), hereby respectfully petition Grand County to establish a proposed local improvement district within the Applicable Area of unincorporated Grand County. The Owners holds 100% of the value of all real property in the Applicable Area of Grand County.

Owner's provide the following information in accordance with the requirements of Utah Code § 17B-1-205:

- A. Typed or printed name and current residence address of each property owner, groundwater right owner, or registered voter signing the petition:

*Kane Creek Preservation and Development, LLC  
10466 Iverson Lane  
Highland, UT 84003*

*Kane Springs, LLC  
10466 Iverson lane  
Highland, UT 84003*

RECEIVED  
JUN 23 2022  
GRAND COUNTY

- B. If it is a property owner(s) request or petition: address of the property as to which the owner(s) is signing the request or petition:

*1002, 1509, 1519, 1529, 1539, 1813, 1949, and 2441 South Kane Creek Blvd. Moab, Utah 84532 comprising eight (8) parcels: 03-0010-0099, 03-0010-0100, 03-0015-0099, 03-0015-0100, 03-0015-0101, 03-0015-0102, 03-0016-0001, and 03-0016-0002.*

- C. Description of the entire area of the proposed local district:

*See attached **Exhibit A**.*

- D. Map showing the boundaries of the entire proposed local district.

*See attached **Exhibit A**.*

RECEIVED  
JUN 22 2022  
GRAND COUNTY



E. Identification of the specific type of local district:

*Local improvement district pursuant to Utah Code Ann. Section 17B-2a-401 et seq.*

F. Services proposed to be provided by the proposed local district:

*Sanitary Sewer collection and treatment service; culinary water service; construction and maintenance of rights-of-way.*

G. The name of the proposed local improvement district:

*Kane Springs Improvement District.*

H. For a proposed service area that is entirely within the unincorporated area of a single county, state whether the initial board of trustees will be: (i) the county legislative body; (ii) appointed as provided in Utah Code § 17B-1-304; or (iii) elected as provided in Utah Code § 17B-1-306:

*Individuals qualified as an agent or representative of the Owner under Utah Code § 17B-1-302(3)(a) to be appointed by the legislative body of Grand County as Trustees pursuant to Utah Code § 17B-1-304.*

I. Number of Initial Trustees:

*Pursuant to Utah Code Ann. Section 17B-1-208 and consistent with the requirements of Utah Code Ann. Section 17B-1-302(4), the initial Board of Trustees shall consist of three (3) members.*

J. Designate up to five signers of the petition or request as sponsors, one of whom shall be designated as the contact sponsor, with the mailing address and telephone number of each:

*Craig Weston, Manager  
Kane Creek Preservation and Development, LLC  
10466 Iverson Lane  
Highland, UT 84003  
801-318-7100*

*Craig Weston, Manager  
Kane Springs, LLC  
10466 Iverson Lane  
Highland, UT 84003  
801-318-7100*

Respectfully submitted by the Owners on this 23<sup>rd</sup> day of June, 2022.

**KANE CREEK PRESERVATION AND DEVELOPMENT, LLC**

By:   
CRAIG WESTON, Manager

Type text here

**KANE SPRINGS LLC AND DEVELOPMENT, LLC**


By:   
CRAIG WESTON, Manager



Exhibit A  
*(Description and Map of the Entire Area of the Proposed Local District)*

Ent 541405 Bk 919 Pg 340-342  
Date: 15-Jul-2021 02:05 PM  
Fee: \$40.00 ACH  
Filed By: JAC  
JOHN CORTES, Recorder  
GRAND COUNTY CORPORATION  
For: Inwest Title - Orem #1  
Recorded Electronically by Simplifile

WHEN RECORDED MAIL TO:  
CRAIG WESTON  
10466 N. IVERSON LANE  
HIGHLAND, UT 84003

SPACE ABOVE THIS LINE FOR RECORDERS USE ONLY \_\_\_\_\_

RECORDED AT THE REQUEST OF INWEST TITLE SERVICES, INC. ORDER # 280832  
MAIL TAX NOTICE TO: CRAIG WESTON - 10466 N. IVERSON LANE, HIGHLAND, UT 84003

# WARRANTY DEED

**CHARLES W. NELSON, SOLE TRUSTEE OF THE NELSON FAMILY TRUST DATED MARCH 3, 1990**

GRANTOR(S)

OF MOAB, COUNTY OF GRAND, STATE OF UT  
HEREBY CONVEY AND WARRANT TO

**KANE CREEK PRESERVATION AND DEVELOPMENT, LLC**

GRANTEE(S)

FOR THE SUM OF TEN DOLLARS AND OTHER GOOD AND VALUABLE CONSIDERATION,  
THE FOLLOWING DESCRIBED TRACT OF LAND IN GRAND COUNTY,  
STATE OF UT:

(03-0015-0102) *MarL*  
See Attached Exhibit "A"

**TOGETHER WITH ALL WATER FROM WATER RIGHT NUMBERS 05-1295, 05-1296, 05-1990, AND 05-1991 ON FILE WITH THE UTAH DIVISION OF WATER RIGHTS, ALONG WITH ALL OTHER APPURTENANT WATER RIGHTS WHICH ARE CONVEYED WITHOUT WARRANTY.**

SUBJECT TO EASEMENTS, RESTRICTIONS, COVENANTS AND RIGHTS OF WAY OF RECORD, AND TAXES FOR THE YEAR 2021 AND THEREAFTER.

WITNESS, THE HAND(S) OF SAID GRANTOR(S), THIS 14TH DAY OF JULY, 2021

**THE NELSON FAMILY TRUST DATED MARCH 3, 1990**

*Charles W. Nelson*  
BY: CHARLES W. NELSON, SOLE TRUSTEE

STATE OF UTAH )  
COUNTY OF GRAND ) (ss.)

On the 14TH DAY OF JULY, 2021 , personally appeared before me CHARLES W. NELSON , whose identity is personally known to me, or proven on the basis of satisfactory evidence, and who by me duly sworn/affirmed, did say that he is the SOLE TRUSTEE of THE NELSON FAMILY TRUST DATED MARCH 3, 1990, and that said document was signed by him in behalf of said Trust by the authority of the Trust Agreement and any Amendments thereto, and said CHARLES W. NELSON, acknowledged to me that said trust, executed the same.

*Petrea Marie Oman*  
NOTARY PUBLIC



INWEST TITLE  
374 WEST CENTER STREET  
OREM, UT 84057

EXHIBIT "A"

PARCEL 1: (03-0015-0102)

ADDRESS: 2441 S KANE SPRINGS RD, MOAB, UT 84532

BEGINNING AT A POINT NORTH 00°03'18" EAST 714.56 FEET ALONG THE SECTION LINE FROM THE SOUTHWEST CORNER OF SECTION 15, TOWNSHIP 26 SOUTH, RANGE 21 EAST, SALT LAKE BASE AND MERIDIAN AND RUNNING THENCE NORTH 74°05'40" WEST 451.57 FEET TO THE WESTERLY RIGHT OF WAY LINE OF KANE CREEK ROAD THE FOLLOWING FIVE CALLS: NORTH 05°16'45" EAST 100.47 FEET; THENCE NORTH 15°00'54" EAST 394.30 FEET; THENCE NORTH 15°45'52" EAST 383.28 FEET; THENCE NORTH 24°19'32" EAST 534.45 FEET; THENCE NORTH 25°08'42" EAST 512.69 FEET TO A POINT ON THE CENTER SECTION LINE OF SECTION 15; THENCE SOUTH 89°51'12" EAST 1099.70 FEET ALONG THE CENTER SECTION LINE TO THE NORTHEAST CORNER OF THE NORTHWEST QUARTER OF THE SOUTHWEST QUARTER OF SAID SECTION 15; THENCE SOUTH 00°04'22" WEST 1321.74 FEET ALONG THE SIXTEENTH SECTION LINE TO THE SOUTHWEST CORNER OF THE NORTHWEST QUARTER OF THE SOUTHWEST QUARTER OF SAID SECTION 15; THENCE NORTH 89°46'18" WEST 1316.83 FEET ALONG THE SIXTEENTH SECTION LINE TO THE SOUTHWEST CORNER OF THE NORTHWEST QUARTER OF THE SOUTHWEST QUARTER OF SAID SECTION 15; THENCE SOUTH 00°03'18" WEST 605.23 FEET ALONG THE WEST SECTION LINE OF SECTION 15 TO THE POINT OF BEGINNING.

PARCEL 1A:

TOGETHER WITH A 25' WIDE UTILITY EASEMENT AS RESERVED ON WARRANTY DEED ENTRY NO. 525034 FURTHER DESCRIBED AS FOLLOWS:

BEGINNING AT A POINT WESTERLY OF AN EXISTING POWER TRANSFORMER SAID POINT BEING NORTH 00°03'18" EAST 2360.77 FEET ALONG SECTION LINE AND EAST 52.85 FEET FROM THE SOUTHEAST CORNER OF SECTION 16, TOWNSHIP 26 SOUTH, RANGE 21 EAST, SALT LAKE BASE AND MERIDIAN, AND RUNNING THENCE NORTH 02°39'31" EAST 25.00 FEET; THENCE SOUTH 87°20'29" EAST 43.77 FEET TO A POINT ON THE WESTERLY RIGHT OF WAY OF KANE CREEK ROAD; THENCE SOUTH 25°08'42" WEST 27.06 FEET ALONG SAID RIGHT OF WAY; THENCE NORTH 87°20'29" WEST 33.42 FEET TO THE POINT OF BEGINNING.

SITUATE IN GRAND COUNTY, STATE OF UTAH.

PARCEL 2: (03-0015-0101)

ADDRESS: 1949 S KANE SPRINGS RD, MOAB, UT 84532

BEGINNING AT A POINT ON THE WESTERLY RIGHT OF WAY LINE OF KANE CREEK ROAD, SAID POINT BEING SOUTH 89°51'09" EAST 217.54 FEET ALONG THE SECTION LINE FROM THE WEST QUARTER CORNER OF SECTION 15, TOWNSHIP 26 SOUTH, RANGE 21 EAST, SALT LAKE BASE AND MERIDIAN AND RUNNING THENCE ALONG THE SAID WESTERLY RIGHT OF WAY LINE OF KANE CREEK ROAD THE FOLLOWING TWO CALLS: NORTH 25°08'42" EAST 715.08 FEET; THENCE NORTH 28°26'43" EAST 694.83 FEET; THENCE SOUTH 68°33'00" EAST 500.75 FEET TO A POINT ON THE SIXTEENTH SECTION LINE; THENCE SOUTH 00°03'18" WEST 1078.03 FEET ALONG THE SAID SIXTEENTH SECTION LINE TO THE NORTHEAST CORNER OF THE NORTHWEST QUARTER OF THE SOUTHWEST QUARTER OF SAID SECTION 15; THENCE NORTH 89°51'12" WEST 1099.70 FEET ALONG THE SIXTEENTH SECTION LINE TO THE POINT OF BEGINNING.

SITUATE IN GRAND COUNTY, STATE OF UTAH.

PARCEL 3: (03-0015-0100)

ADDRESS: 1813 S KANE SPRINGS RD, MOAB, UT 84532

BEGINNING AT A POINT WHICH BEARS SOUTH 89°51'09" EAST 217.54 FEET ALONG THE CENTER SECTION LINE, THENCE NORTH 25°08'42" EAST 715.08 FEET, THENCE NORTH 28°26'43" EAST 694.83 FEET, FROM THE WEST QUARTER CORNER OF SECTION 15, TOWNSHIP 26 SOUTH, RANGE 21 EAST, SALT LAKE BASE AND MERIDIAN; RUNNING THENCE NORTH 28°01'26" EAST 994.13 FEET TO A POINT ON THE CENTER SECTION LINE; THENCE ALONG SAID CENTER SECTION LINE SOUTH 00°03'18" WEST 1060.69 FEET MORE OR LESS, THENCE NORTH 68°33'00" WEST 500.75 FEET TO THE POINT OF BEGINNING.

SITUATE IN GRAND COUNTY, STATE OF UTAH.

PARCEL 4: (03-0010-0100)

ADDRESS: 1539 (1509, 1519, 1529) S KANE SPRINGS RD, MOAB, UT 84532

BEGINNING AT THE SOUTH QUARTER CORNER OF SECTION 10, TOWNSHIP 26 SOUTH, RANGE 21 EAST, SALT LAKE BASE AND MERIDIAN AND RUNNING THENCE NORTH 89°50'30" WEST 1048.89 FEET ALONG THE SOUTH SECTION LINE TO THE WESTERLY RIGHT OF WAY LINE OF KANE CREEK ROAD; THENCE ALONG THE SAID WESTERLY RIGHT OF WAY LINE OF KANE CREEK ROAD THE FOLLOWING THREE CALLS: NORTH 28°02'43" EAST 1034.91 FEET TO A POINT OF CURVATURE; THENCE 626.59 FEET ALONG A 1772.07 FOOT RADIUS CURVE TO THE RIGHT WITH A CENTRAL ANGLE OF 20°15'34" (CHORD BEARS NORTH 35°22'57" EAST 623.34 FEET); THENCE NORTH 45°08'08" EAST 283.04 FEET TO A POINT ON THE CENTER SECTION LINE; THENCE SOUTH 00°01'48" EAST 1624.07 FEET ALONG THE SAID CENTER SECTION LINE TO THE POINT OF BEGINNING.

PARCEL 4A:

TOGETHER WITH A 25' WIDE WELL ACCESS EASEMENT AS RESERVED ON WARRANTY DEED ENTRY NO. 525034 FURTHER DESCRIBED AS FOLLOWS:

BEGINNING AT A POINT ON THE WESTERLY RIGHT OF WAY OF KANE CREEK ROAD, SAID POINT BEING NORTH 61°02'50" WEST 927.20 FEET FROM THE SOUTH QUARTER CORNER OF SECTION 10, TOWNSHIP 26 SOUTH, RANGE 21 EAST, SALT LAKE BASE AND MERIDIAN, AND RUNNING THENCE NORTH 61°57'28" WEST 30.37 FEET; THENCE NORTH 28°02'43" EAST 25.00 FEET; THENCE SOUTH 61°57'17" EAST 30.37 FEET TO A POINT ON THE WESTERLY RIGHT OF WAY OF KANE CREEK ROAD; THENCE SOUTH 28°02'43" WEST 25.00 FEET ALONG SAID RIGHT OF WAY TO THE POINT OF BEGINNING.

SITUATE IN GRAND COUNTY, STATE OF UTAH.

Recording requested by:  
South Eastern Utah Title Company

After Recording Return To:  
Kane Creek Preservation and Development, LLC  
10466 N Iverson Lane  
Highland, Utah 84003

File Number: 2021-G-736  
Parcel ID: 03-0010-0099

Ent 541201 Bk 918 Pg 306 - 309  
Date: 18-Jun-2021 02:12 PM  
Fee: \$40.00 ACH  
Filed By: JAC  
JOHN CORTES, Recorder  
GRAND COUNTY CORPORATION  
For: South Eastern Utah Title Com  
Recorded Electronically by Simplifile

## Warranty Deed

**Kane Springs, LLC, a Utah limited liability company, (henceforth referred to as "Grantor") of GRAND County, State of Utah, hereby CONVEYS and WARRANTS to Kane Creek Preservation and Development, LLC, a Delaware Limited Liability Company, (henceforth referred to as "Grantee") for the sum of ten dollars and other good and valuable consideration, the following described tract of land in GRAND County, State of Utah, to-wit:**

**Property 1:**

The land referred to is situated in the State of Utah, County of Grand and is described as follows:

**PARCEL A:**

BEGINNING AT A POINT ON THE WESTERLY RIGHT OF WAY LINE OF KANE CREEK ROAD, SAID POINT BEING NORTH 00 DEG. 01'48" WEST 1624.07 FEET ALONG THE CENTER SECTION LINE FROM THE SOUTH 1/4 CORNER OF SECTION 10, T26S, R21E, SLB&M AND RUNNING THENCE ALONG SAID WESTERLY RIGHT OF WAY LINE OF KANE CREEK ROAD THE FOLLOWING THREE CALLS: SOUTH 45 DEG. 08'08" WEST 283.04 FEET TO A POINT OF CURVATURE; THENCE 626.59 FEET ALONG A 1772.07 FOOT RADIUS CURVE TO THE LEFT WITH A CENTRAL ANGLE OF 20 DEG. 15'34" (CHORD BEARS SOUTH 35 DEG. 22'57" WEST 623.34 FEET); THENCE SOUTH 28 DEG. 02'43" WEST 1034.91 FEET TO A POINT ON THE SOUTH SECTION LINE OF SAID SECTION 10; THENCE LEAVING SAID WESTERLY RIGHT OF WAY LINE NORTH 89 DEG. 50'30" WEST 695.95 FEET ALONG SAID SOUTH SECTION LINE TO THE EASTERLY MEANDER LINE OF THE COLORADO RIVER; THENCE ALONG THE SAID EASTERLY MEANDER LINE OF THE COLORADO RIVER THE FOLLOWING SIX CALLS: NORTH 31 DEG. 37'04" EAST 147.57 FEET; THENCE NORTH 40 DEG. 00'29" EAST 596.83 FEET; THENCE NORTH 40 DEG. 36'00" EAST 718.96 FEET; THENCE NORTH 39 DEG. 33'54" EAST 464.01 FEET; THENCE NORTH 43 DEG. 59'37" EAST 392.77 FEET; THENCE NORTH 56 DEG. 42'42" EAST 294.90 FEET TO A

POINT ON THE SAID CENTER SECTION LINE; THENCE SOUTH 00 DEG. 01'48" EAST 311.57 FEET ALONG SAID CENTER SECTION LINE TO THE POINT OF BEGINNING.

EXCEPTING therefrom all oil and gas that have been previously reserved or transferred in prior documents.

Parcel No.: 03-0010-0099

**PARCEL B:**

BEGINNING AT THE WEST 1/4 CORNER OF SECTION 15, T26S, R21E, SLB&M AND RUNNING THENCE NORTH 00 DEG. 01'48" EAST 743.40 FEET ALONG THE WEST SECTION LINE TO A POINT ON THE EASTERLY MEANDER LINE OF THE COLORADO RIVER; THENCE ALONG THE SAID EASTERLY MEANDER LINE OF THE COLORADO RIVER THE FOLLOWING FOUR CALLS: NORTH 16 DEG. 36'17" EAST 105.60 FEET; THENCE NORTH 15 DEG. 49'52" EAST 601.74 FEET; THENCE NORTH 28 DEG. 26'24" EAST 793.82 FEET; THENCE NORTH 31 DEG. 37'04" EAST 610.29 FEET TO A POINT ON THE NORTH SECTION LINE OF SAID SECTION 15; THENCE SOUTH 89 DEG. 50'30" EAST 427.06 FEET ALONG SAID SECTION LINE TO THE SIXTEENTH SECTION LINE; THENCE SOUTH 00 DEG. 03'18" WEST 504.72 FEET ALONG SAID SIXTEENTH SECTION LINE TO A POINT ON THE WESTERLY RIGHT OF WAY OF KANE CREEK ROAD; THENCE ALONG THE SAID WESTERLY RIGHT OF WAY LINE OF KANE CREEK ROAD THE FOLLOWING THREE CALLS: SOUTH 28 DEG. 01'26" WEST 994.13 FEET; THENCE SOUTH 28 DEG. 26'43" WEST 694.83 FEET; THENCE SOUTH 25 DEG. 08'42" WEST 715.08 FEET TO A POINT ON THE CENTER SECTION LINE; THENCE NORTH 89 DEG. 51'09" WEST 217.54 FEET ALONG THE SAID SECTION LINE TO THE POINT OF BEGINNING.

Parcel No.: 03-0015-0099

**PARCEL C:**

BEGINNING AT THE WEST 1/4 CORNER OF SECTION 15, T26S, R21E, SLB&M AND RUNNING THENCE SOUTH 89 DEG. 51'09" EAST 217.54 FEET ALONG THE CENTER SECTION LINE TO A POINT ON THE WESTERLY RIGHT OF WAY LINE OF KANE CREEK ROAD; THENCE ALONG THE SAID WESTERLY RIGHT OF WAY LINE OF KANE CREEK ROAD THE FOLLOWING THREE CALLS: SOUTH 25 DEG. 08'42" WEST 512.69 FEET; THENCE SOUTH 24 DEG. 19'32" WEST 534.45 FEET; THENCE SOUTH 15 DEG. 45'52" WEST 383.28 FEET TO A POINT ON THE SIXTEENTH SECTION LINE; THENCE SOUTH 89 DEG. 53'42" WEST 120.59 FEET ALONG SAID SIXTEENTH SECTION LINE TO A POINT ON THE EASTERLY MEANDER LINE OF THE COLORADO RIVER; THENCE

**ALONG SAID EASTERLY MEANDER LINE OF THE COLORADO RIVER THE FOLLOWING FOUR CALLS: NORTH 08 DEG. 22'50" EAST 511.39 FEET; THENCE NORTH 10 DEG. 24'57" EAST 395.02 FEET; THENCE NORTH 11 DEG. 11'15" EAST 497.69 FEET; THENCE NORTH 16 DEG. 36'17" EAST 711.07 FEET TO A POINT ON THE WEST SECTION LINE OF SECTION 15; THENCE SOUTH 00 DEG. 01'48" WEST 743.40 FEET ALONG SAID SECTION LINE TO THE POINT OF BEGINNING. EXCEPTING therefrom any potash that has been previously reserved or transferred in prior documents.**

**Parcel No.: 03-0016-0001**

**PARCEL D:**

**BEGINNING AT THE SOUTHEAST CORNER OF SECTION 16, T26S, R21E, SLB&M AND RUNNING THENCE SOUTH 89 DEG. 55'57" WEST 900.24 FEET ALONG THE SOUTH SECTION LINE TO THE EASTERLY MEANDER LINE OF THE COLORADO RIVER; THENCE ALONG THE SAID EASTERLY MEANDER LINE OF THE COLORADO RIVER THE FOLLOWING FOUR CALLS: NORTH 29 DEG. 10'14" EAST 455.98 FEET; THENCE NORTH 18 DEG. 13'02" EAST 507.07 FEET; THENCE NORTH 10 DEG. 28'53" EAST 319.21 FEET; THENCE NORTH 08 DEG. 22'50" EAST 127.71 FEET TO A POINT ON THE SIXTEENTH SECTION LINE; THENCE NORTH 89 DEG. 53'42" EAST 120.59 FEET ALONG SAID SIXTEENTH SECTION LINE TO THE WESTERLY RIGHT OF WAY OF KANE CREEK ROAD; THENCE SOUTH 15 DEG. 00'54" WEST 394.30 FEET ALONG SAID WESTERLY RIGHT OF WAY LINE OF KANE CREEK ROAD; THENCE SOUTH 05 DEG. 16'45" WEST 100.47 FEET ALONG SAID WESTERLY RIGHT OF WAY LINE OF KANE CREEK ROAD; THENCE SOUTH 74 DEG. 05'40" EAST 451.57 FEET TO THE EAST SECTION LINE OF SECTION 16; THENCE SOUTH 00 DEG. 03'18" WEST 714.56 FEET ALONG SAID SECTION LINE TO THE POINT OF BEGINNING.**

**Parcel No.: 03-0016-0002**

**Subject to easements, reservations and restrictions however evidenced.**

Witness the hand of said grantor, Kane Springs, LLC this 16 day of June, 2021.

Kane Springs, LLC

*Andrew Petersen*

By: Andrew Petersen, Member

*Craig Weston*  
Craig Weston, Member

STATE OF UTAH {


} SS.

COUNTY OF *Utah* {

On the day 16 of June, 2021 personally appeared before me, Andrew Petersen and Craig Weston, who being by me duly sworn did say, each for themselves, that they are the members of Kane Springs, LLC, a UTAH LIMITED LIABILITY COMPANY and that the within and foregoing instrument was signed on behalf of said Limited Liability Company by authority of its Articles of Organization and each duly acknowledged to me that said limited Liability Company executed the same.

*Charissa Ferre*

Notary Public





**Exhibit A**  
*(Map Showing the Boundaries of the Entire Proposed Local District)*

09  
4698 ft

10

Behind  
Rocks

Potash-Lower Colorado River Scenic Byw.  
Kane Springs Rd

Kings Bottoms

T26S R21E

16

15

279

Kings Bottoms  
Kane Springs Rd

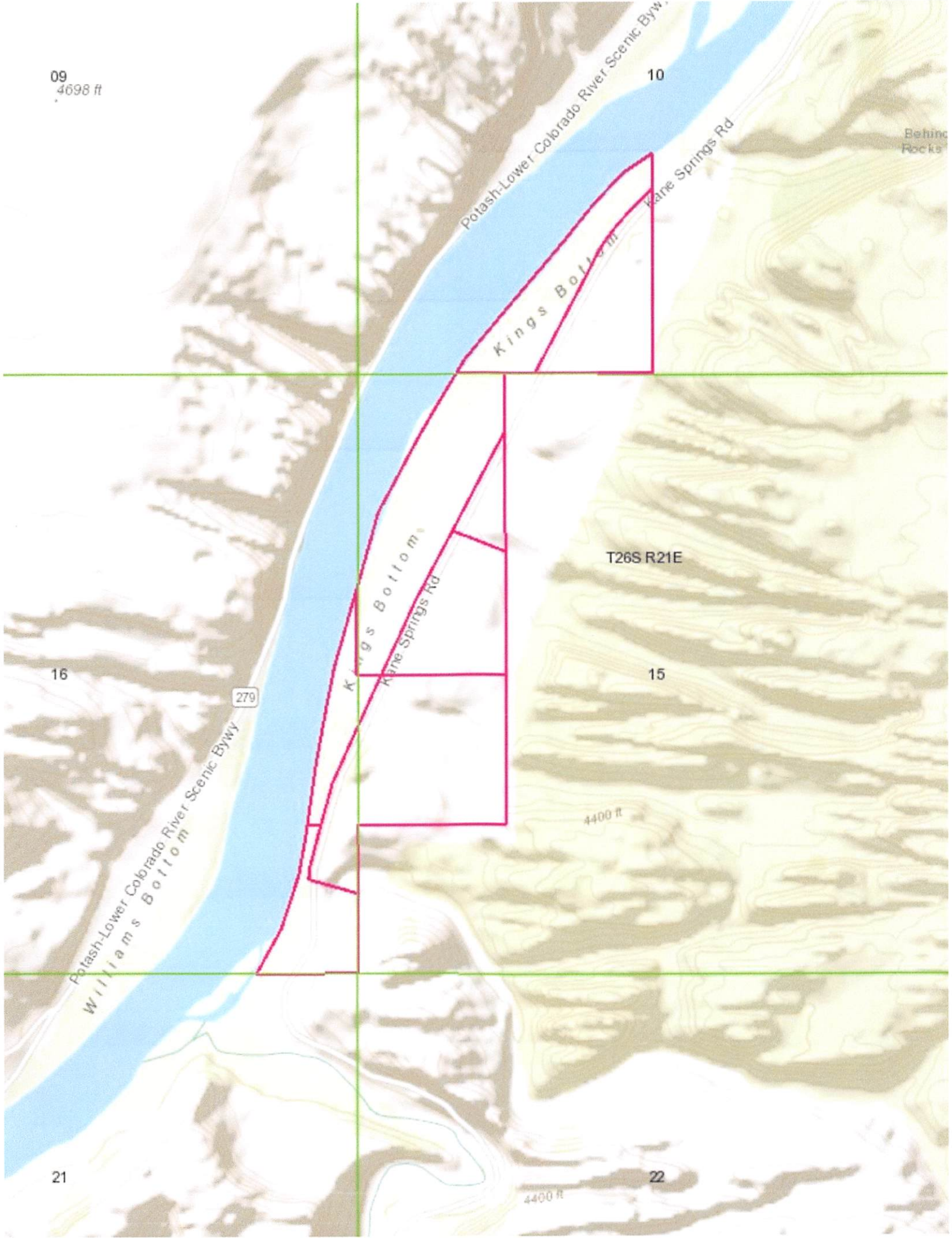
4400 ft

Potash-Lower Colorado River Scenic Bywy  
Williams Bottoms

21

22

4400 ft



**AGENDA SUMMARY**  
**GRAND COUNTY COMMISSION MEETING**  
**SEPTEMBER 6, 2022**

Agenda Item:

<b>TITLE:</b>	Approving a Resolution Appointing the Initial Board of Directors of the Kane Springs Improvement District
<b>FISCAL IMPACT:</b>	Under law, the District is a distinct entity for which the County has no financial liability; however, Districts serving particular developments have a history in SE Utah of mismanagement by developer agents requiring County intervention and expertise. Thus, there may be an unknown fiscal impact.
<b>PRESENTER(S):</b>	Christina Sloan, Grand County Attorney

**Prepared By:**

Christina Sloan,  
Grand County Attorney

**FOR OFFICE USE ONLY:**

**Attorney Review:**

Complete  
August 30, 2022

**RECOMMENDATION:**

I move to approve the Resolution appointing the initial Board of Trustees for the Kane Springs Improvement District and authorize the Clerk to insert the title of the Resolution forming the new District once numbered.

**BACKGROUND:**

Kane Creek Preservation and Development, LLC and Kane Springs, LLC, the owners of 100% of the land within the proposed service area, petitioned the County to create a new local improvement district, the Kane Springs Improvement District. In compliance with local and state law, the purpose of the Kane Springs Improvement District is to provide sanitary sewer collection and treatment service to the land within its District. It may provide culinary water service and construction and maintenance of rights of way within its service area as well.

A local improvement district provides a mechanism to the owners of property within the service area (as shown on Exhibit A to the Resolution) to finance improvements required to develop the property via taxes and assessments to lands within the service area. The district is a separate legal entity from the County, and the County has no financial liability for the district.

The owners have followed the procedure and requirements of Title 17B, Chapter 1 (All Local Districts) and Chapter 2a, Part 4 (Local Improvement Districts). Thus, the County had no legal authority to deny creation of the local district and did so on September 6, 2022 via separate Resolution.

The owners propose a three-member Board of Trustees comprised of owner agents. However, County policy is to appoint at least one commissioner to each local district board. And, because development-specific districts have a history of mismanagement in SE Utah, County leadership has discussed more active County management of all new districts.

For these reasons, the County Commission adopted a resolution forming the District and establishing a 5-member Board of Trustees composed of three local residents (or their owners/agents if a seasonally occupied development) and 2 commissioners.

Statute requires we appoint the Board by Resolution. The proposed Resolution sets forth the initial Board as follows:

- a. For an initial term of four years, Craig Weston, agent of property owner Kane Creek Preservation and Development, LLC;
- b. For an initial term of four years, Trent Arnold, agent of property owner Kane Creek Preservation and Development, LLC;
- c. For an initial term of two years, Tom Goittlieb, agent of property owner Kane Creek Preservation and Development, LLC;
- d. For an initial term of four years, Kevin Walker, Grand County Commissioner; and
- e. For an initial term of two years, Trish Hedin, Grand County Commissioner.

**ATTACHMENT(S):**

- Proposed Resolution Appointing BOD

\_\_\_\_\_

**GRAND COUNTY, UTAH  
RESOLUTION NO. \_\_\_\_ (2022)**

**APPOINTING THE INITIAL BOARD OF TRUSTEES FOR THE KANE SPRINGS  
IMPROVEMENT DISTRICT**

**WHEREAS**, on September 6, 2022, the Grand County Commission created the Kane Springs Improvement District and established the composition of the Board of Trustees after petition of the owners of 100% of the land area and value within the proposed boundaries of the Proposed District and as required by Title 17B, Chapter 1 (All Local Districts) and Chapter 2a, Part 4 (Local Improvement Districts);

**WHEREAS**, Utah Code §§ 17B-2a-404(3)(a)(iii) and (3)(b) provide that the Grand County Commission may appoint up to three members of the County Commission to the board of trustees if more than 35% of the residences within the Kane Springs Improvement District are seasonally occupied homes, as defined in Subsection 17B-1-302(2)(a)(ii); the board of trustees are appointed by the legislative body of the county; and there are at least two appointed board members who meet the requirements of Subsections 17B-1-302(1), (2), and (3), except that a member of the County Commission need not satisfy these requirements;

**WHEREAS**, Utah Code § 17B-1-304 establishes the procedures by which the County Commission shall appoint, by resolution, persons to serve as members of a local district board and defers broad authority to the County Commission to determine the number of positions and qualifications for appointment;

**WHEREAS**, the property within the District boundaries is currently undeveloped and there are no local residents within the boundaries of the District, which means the three resident Board member positions may be filled by the owners of land, or their agent, within the District; and

**WHEREAS**, the Grand County Commission now wishes to appoint the initial Board of Trustees of the Kane Springs Improvement District.

**NOW, THEREFORE, BE IT RESOLVED** by the Grand County Commission, as follows:

1. The initial Board of Trustees of the Kane Springs Improvement District shall be:
  - a. For an initial term of four years, Craig Weston, agent of property owner Kane Creek Preservation and Development, LLC;
  - b. For an initial term of four years, Trent Arnold, agent of property owner Kane Creek Preservation and Development, LLC;
  - c. For an initial term of two years, Tom Goittlieb, agent of property owner Kane Creek Preservation and Development, LLC;

- d. For an initial term of four years, Kevin Walker, Grand County Commissioner;  
and
  - e. For an initial term of two years, Trish Hedin, Grand County Commissioner.
2. The initial Board of Trustees shall operate pursuant to Resolution No. \_\_\_\_ (2022) and Title 17B, Chapter 1, Part 3.

**ADOPTED** by the Grand County Commission in open session of a public meeting this 6th day of September 2022 by the following vote:

*Those voting aye:*

*Those voting nay:*

*Those absent:*

Grand County Commission

ATTEST:

\_\_\_\_\_  
Jacques Hadler, Chair

\_\_\_\_\_  
Gabriel Woytek, Clerk/Auditor

**AGENDA SUMMARY**  
**GRAND COUNTY COMMISSION MEETING**  
**SEPTEMBER 6, 2022**

<b>TITLE:</b>	Approval of the cooperative marketing program expansion with Canuckiwi and the Utah Office of Tourism.
<b>FISCAL IMPACT:</b>	\$9,000
<b>PRESENTER(S):</b>	Ben Alter, Economic Development Specialist

**Prepared By:**

Ben Alter

Specialist,  
Grand County  
Economic  
Development

**FOR OFFICE USE ONLY:**

**Attorney Review:**

**SUGGESTED MOTION:**

I move to approve the opt in form and expand Grand County’s cooperative marketing program with Canuckiwi and the Utah Office of Tourism.

**BACKGROUND:**

This contract builds on the Canuckiwi promotional effort approved by the Grand County Commission during its August 16, 2022 meeting. That previously-approved campaign targets Canadian visitors, whereas this campaign adds the Australian and New Zealand markets. Strategic Development Director Chris Baird has informed the Economic Development Department (EDD) that funds for this additional marketing effort can be taken from the fund balance that will be accessed following a successful budget amendment later this month.

Note that the item, “Utah Regional Partners Keeping Connected Educational Program With Destination Webinars & Charlie Trevana,” will see Assistant Marketing Director Melissa Stocks present to prospective travel partners during a webinar at 5:00 PM on September 19, 2022.

Below are the relevant background sections provided during the August 16, 2022 meeting in which the first part of this contract was discussed and approved.

--

The EDD has been informed by the Utah Office of Tourism (UOT) that Canuckiwi is their only vendor contracted to represent Canada, Australia, and New Zealand. Canuckiwi is the only vendor used for travel trade, public relations, and marketing services for the markets provided above. Funding for these marketing services is accomplished through a cooperative agreement with UOT. A sole-source determination has been made; therefore, three informal bids are not required.

Because Canuckiwi is partnering with UOT to distribute its promotional content, advertising for Grand County attractions will fall within the scope of the state’s responsible “Forever Mighty” recreation campaign and align with our own responsible recreation and promotion policies (established in Resolution No. 3248). Grand County will provide input on content that markets attractions in its area.

Though the original Canuckiwi contract lists a due date of July 31<sup>st</sup>, 2022, Grand County has been given an extension.

**ATTACHMENT(S):**

1. Utah Office of Tourism Partner Opt In Form 2022



2. Utah Office of Tourism Partner Opt In Form 2022 w/ highlighting (indicates expanded program tiers that the EDD will pay for)
3. Canuckiwi representative notes
4. Expedia Australia Utah Regional Co-op Campaign FY23 Proposal (slide deck)
5. Karryon Travel Trade Engagement 2022 - Utah Office of Tourism (slide deck)



**UTAH OFFICE OF TOURISM (UOT) PARTNER OPT IN FORM  
DUE: July 31<sup>st</sup>, 2022**

I \_\_\_\_\_ of \_\_\_\_\_  
(Signatories Name) (Name of UOT Partner)

agree to opt into the following UOT lead marketing programs for the Australia/New Zealand and/or Canadian markets in the coming UOT fiscal year. (Please tick box)

I understand that Canuckiwi Ltd (on behalf of UOT) will invoice our region for the total amount in USD of all selected partner programs as at September 1<sup>st</sup>, 2022 and be the conduit between my region and the partner involved in the cooperative program. For the majority of the programs that are to be implemented post January 1<sup>st</sup>, 2023 we are more than happy to invoice for these programs as at January 1<sup>st</sup>, 2023 if it supports and assists Utah partner budgets.

**CANADIAN MARKET PROGRAM OPPORTUNITIES**

During the continuation of the return to travel period between Canada & Utah we want to implement Canadian programs driving direct partner ROI through room night production. This is why two Expedia campaigns have been proposed. We also want to ensure partners have an ability to stay connected with the Canadian trade through a dedicated training and educational program opportunity with our Keeping Connected Program. This year in Canada we will partner with Travelweek Canada including guaranteed editorial content. In Australia we have options with destination webinars and KarryOn. We will continue with "Greatest Snow" focused programming in both markets.

**A) Travelweek Canada – Multi Tiered Utah Regional Partners Program:**

Utah Regional Partner Buy In Options: \$5550.00 USD (Tier One), \$3000.00 USD (Tier Two), \$2000.00 (Tier 3)



Campaign timing: At partners discretion (one month campaign campaign).

**Tier of Interest** \_\_\_\_\_

**Month of Interest** \_\_\_\_\_

*Partner Benefit from Campaign:*

- Content collated eDM written by the Canuckiwi team distributed to 5,100 Canadian agents and 300 media.
- Comprehensive stand alone partner campaign packages with Travelweek based on tier which could include a digital partner home page, editorial content, video hosting, e blasts, webinar promotion and social media posts.

Travelweek deck available by [clicking here](#).

**B) Expedia Media Greatest Snow and/or Road Trips Campaign:**

Utah Regional Partner Buy In Cost: \$4000.00 USD (Featured Tier), \$3000.00 USD (Standard Tier)



Campaign timing: November 2022 (Greatest Snow on Earth Focus) March 2023 (Road trip focus)

Campaign deck [click here](#).

**Tier of Interest** \_\_\_\_\_

**Campaign of Interest** \_\_\_\_\_

*Partner Benefit From Campaign:*

- Featured Tier – preferred page placements, logo or image inclusion, text, link to bookable regional product (see slide 5 of deck).
- Standard Tier – secondary page placements, logo or image inclusion, text, link to bookable regional product (see slide 5 of deck).
- Significant funding from Utah Office of Tourism for base line campaign.
- Matched funding from Expedia towards total campaign value.
- Display campaign running across all EMS sites.
- Share of impressions from total campaign value.
- Full regional tracking of bookings, impressions, room nights and offers booked post campaign.

**C) Wholesale Ski Marketing Campaign – Greatest Snow on Earth Ski Focus:**

Utah Regional Partner Buy In Cost: \$3000.00 USD



Campaign Timing: October 2022 – January 2023 (to align with key Canadian market booking timing)

*Partner Benefit from Campaign:*

- Product feature with selected ski wholesaler (s) in the campaign period on dedicated Utah landing page.
- Product feature on selected ski wholesaler (s) for Canadian Snow Expos.
- Inclusion in selected ski wholesaler content campaign featuring Utah’s Ski Resorts.
- Product feature in stand alone Utah Ski eDMs.
- Social posting per region.
- Share of total volume driven from overall Utah campaign to campaign landing page.
- Full regional tracking of bookings, impressions, room nights and offers booked post campaign.

Full campaign assets to be finalised once total number of UOT partner commitment determined. Comprehensive RFP with market ski wholesalers will be completed and selected based on total investment. (Voyages Gendron, Ski Canada, Merit Travel, Gryphon Ski)

**AUSTRALIA & NEW ZEALAND UTAH PARTNER OPPORTUNITIES**

For our Australia & New Zealand opportunities we will provide a staying connected educational opportunity, an OTA opportunity (proven driver of room nights), Ski Wholesale Cooperative and our Snow Travel Expo program.

**A) Utah Regional Partners Keeping Connected Educational Program With Destination Webinars & Charlie Trevana:**



Utah Regional Partner Buy In Cost: \$2000.00 USD

Campaign timing: At partners discretion (three week campaign).

**Month of Interest** \_\_\_\_\_

*Partner Benefit from Campaign:*

- Content collated eDM written by the Canuckiwi team distributed to 4,800 Australia and New Zealand agents and 300 media in their database.
- Fully hosted live 25 minute presentation held TWICE on the same day, normally at 9am & 12pm AEST (other times available).
- Formally introduced, and facilitated Q&A (in addition to 25 minutes presentation time)
- Hosted on Zoom Webinar 500 (max 500 attendees) with branded registration page including email opt-in check box.
- A test session a few days before we go live.
- Registration link included in weekly EDM sent to Destination Webinars' database of 1,900+ AU & NZ travel trade. You also receive the link to promote via your own channels and PR.
- Social posts covering invite, presenter bio and the recording link on Destination Webinars' Facebook and LinkedIn pages.
- [Presentation recorded and published in the Destination Webinars' library for min. 6 months.](#)

- Post-webinar follow up email to participants including recording link.
- Post-webinar report including survey, polls and the registration list to send your own follow up email.
- **BONUS 1:** A banner ad for your specialist program/trade portal/latest promo in the weekly newsletter for 2 weeks following your webinar
- **BONUS 2:** Our *Webinar Presentation Tips sheet* to help you plan your content

**B) Expedia Media Greatest Snow& Road to Mighty Combination Campaign:**

Utah Regional Partner Buy In Cost: \$4000.00 USD (Featured Tier), \$3000.00 USD (Standard Tier)



Campaign deck [click here.](#)

**Tier of Interest** \_\_\_\_\_

Campaign timing: October 2022 (To be in market in line with major USA re opening prediction and airline take off.

*Partner Benefit From Campaign:*

- Featured Tier – preferred page placements, logo or image inclusion, text, link to bookable regional product (see slide 5 of deck).
- Participating Tier – secondary page placements, logo or image inclusion, text, link to bookable regional product (see slide 5 of deck).
- Matched funding from Expedia towards total campaign value.
- Display campaign running across all EMS sites.
- Share of impressions from total campaign value.
- Full regional tracking of bookings, impressions, room nights and offers booked post campaign.

**C) KarryOn Australia Multi Tiered Trade Media Campaign:** Utah Regional Partner Buy In Options: \$5500.00 USD (Tier One), \$4000.00 USD (Tier Two), \$3000.00 USD (Tier 3) \$1500.00 USD (Tier 4)



Campaign timing: At partners discretion (one month campaign campaign).

**Tier of Interest** \_\_\_\_\_

**Month of Interest** \_\_\_\_\_

*Partner Benefit from Campaign:*

- Comprehensive stand alone partner campaign packages with KarryOn including based on tier which could include a dynamic display takeover, editorial content, video hosting, e blasts, run of network ads and social media posts.

KarryOn deck available by [clicking here.](#)

**D) Wholesale Ski Marketing Campaign – Greatest Snow on Earth Ski Focus:**

Utah Regional Partner Buy In Cost: \$3000.00 USD



Campaign Timing: May & June 2023 (to align with key market booking timing and Snow Travel Expos)

*Partner Benefit from Campaign:*

- Product feature with selected ski wholesaler (s) in the month of May on dedicated Utah landing page.
- Product feature on selected ski wholesaler (s) for Snow Travel Expo Flyer.
- Inclusion in selected ski wholesaler content campaign featuring Utah’s Ski Resorts.
- Product feature in stand alone Utah Ski eDMs.
- Social posting per region.
- Share of total volume driven from overall Utah campaign to campaign landing page.

- Full regional tracking of bookings, impressions, room nights and offers booked post campaign.

Full campaign assets to be finalised once total number of UOT partner commitment determined. Comprehensive RFP with market ski wholesalers will be completed and selected based on total investment. (Ski Max, My Snow/ Snow n Ski, Travelplan, Travel & Co, Amped, Mogul)

**E) Snow Travel Expos & May Ski Month UOT Partner Opportunity:**



Utah Regional Partner Buy In Cost: \$5000.00 USD (Minimum 5 Partners)

Ski Utah Buy In cost: \$10 000.00 USD

Utah Office of Tourism Budgeted cost: \$50 000.00 USD

Campaign Timing: May 2023

*Partner Benefit from Campaign:*

- Logo inclusion and placement as part of Utah Snow Travel Expo Booth in 2023 in Melbourne and Sydney
- Opportunity to attend and display collateral at Snow Travel Expo Utah Booth in Melbourne and Sydney.
- Activation inclusion at event for each partner during Snow Travel Expo's 2023
- Product Feature in Utah stand alone wholesale flyer for each region distributed at the snow travel Expo.
- Warren Miller TVC Ski Utah Video & Sponsorship.
- Warren Miller Display Image in each film pre roll across Australia and New Zealand
- Inclusion in Utah Night for presenting sponsor intermission interviews.
- Opportunity to attend and/or ship collateral for Warren Miller trade show display in Auckland, Melbourne and Sydney.
- Incorporation of contest element with influencer (Ie – Miss SnowitAll) or other sponsorship opportunity that aligns in the market.

Full campaign assets to be finalised once total number of UOT partner commitment determined.

*By signing below I am committing our organization to the confirmed UOT tour operator partner programs we have selected for the 2022-2023 financial year.*

\_\_\_\_\_  
(Signed)

\_\_\_\_\_  
(Date)



**UTAH OFFICE OF TOURISM (UOT) PARTNER OPT IN FORM**  
**DUE: July 31<sup>st</sup>, 2022**

I \_\_\_\_\_ of \_\_\_\_\_  
(Signatories Name) (Name of UOT Partner)

agree to opt into the following UOT lead marketing programs for the Australia/New Zealand and/or Canadian markets in the coming UOT fiscal year. (Please tick box)

I understand that Canuckiwi Ltd (on behalf of UOT) will invoice our region for the total amount in USD of all selected partner programs as at September 1<sup>st</sup>, 2022 and be the conduit between my region and the partner involved in the cooperative program. For the majority of the programs that are to be implemented post January 1<sup>st</sup>, 2023 we are more than happy to invoice for these programs as at January 1<sup>st</sup>, 2023 if it supports and assists Utah partner budgets.

**CANADIAN MARKET PROGRAM OPPORTUNITIES**

During the continuation of the return to travel period between Canada & Utah we want to implement Canadian programs driving direct partner ROI through room night production. This is why two Expedia campaigns have been proposed. We also want to ensure partners have an ability to stay connected with the Canadian trade through a dedicated training and educational program opportunity with our Keeping Connected Program. This year in Canada we will partner with Travelweek Canada including guaranteed editorial content. In Australia we have options with destination webinars and KarryOn. We will continue with "Greatest Snow" focused programming in both markets.

**A) Travelweek Canada – Multi Tiered Utah Regional Partners Program:**

Utah Regional Partner Buy In Options: \$5550.00 USD (Tier One), \$3000.00 USD (Tier Two), \$2000.00 (Tier 3)



Campaign timing: At partners discretion (one month campaign campaign).

**Tier of Interest** \$3000.00 USD (Tier Two)

**Month of Interest** September or October

*Partner Benefit from Campaign:*

- Content collated eDM written by the Canuckiwi team distributed to 5,100 Canadian agents and 300 media.
- Comprehensive stand alone partner campaign packages with Travelweek based on tier which could include a digital partner home page, editorial content, video hosting, e blasts, webinar promotion and social media posts.

Travelweek deck available by [clicking here.](#)

**B) Expedia Media Greatest Snow and/or Road Trips Campaign:**

Utah Regional Partner Buy In Cost: \$4000.00 USD (Featured Tier), \$3000.00 USD (Standard Tier)



Campaign timing: November 2022 (Greatest Snow on Earth Focus) March 2023 (Road trip focus)

Campaign deck [click here.](#)

**Tier of Interest** \$4000.00 USD(Featured Tier)

**Campaign of Interest** March 2023

*Partner Benefit From Campaign:*

- Featured Tier – preferred page placements, logo or image inclusion, text, link to bookable regional product (see slide 5 of deck).
- Standard Tier – secondary page placements, logo or image inclusion, text, link to bookable regional product (see slide 5 of deck).
- Significant funding from Utah Office of Tourism for base line campaign.
- Matched funding from Expedia towards total campaign value.
- Display campaign running across all EMS sites.
- Share of impressions from total campaign value.
- Full regional tracking of bookings, impressions, room nights and offers booked post campaign.

**C) Wholesale Ski Marketing Campaign – Greatest Snow on Earth Ski Focus:**

Utah Regional Partner Buy In Cost: \$3000.00 USD



Campaign Timing: October 2022 – January 2023 (to align with key Canadian market booking timing)

*Partner Benefit from Campaign:*

- Product feature with selected ski wholesaler (s) in the campaign period on dedicated Utah landing page.
- Product feature on selected ski wholesaler (s) for Canadian Snow Expos.
- Inclusion in selected ski wholesaler content campaign featuring Utah's Ski Resorts.
- Product feature in stand alone Utah Ski eDMs.
- Social posting per region.
- Share of total volume driven from overall Utah campaign to campaign landing page.
- Full regional tracking of bookings, impressions, room nights and offers booked post campaign.

Full campaign assets to be finalised once total number of UOT partner commitment determined. Comprehensive RFP with market ski wholesalers will be completed and selected based on total investment. (Voyages Gendron, Ski Canada, Merit Travel, Gryphon Ski)

**AUSTRALIA & NEW ZEALAND UTAH PARTNER OPPORTUNITIES**

For our Australia & New Zealand opportunities we will provide a staying connected educational opportunity, an OTA opportunity (proven driver of room nights), Ski Wholesale Cooperative and our Snow Travel Expo program.

**A) Utah Regional Partners Keeping Connected Educational Program With Destination Webinars & Charlie Trevana:**



Utah Regional Partner Buy In Cost: \$2000.00 USD

Campaign timing: At partners discretion (three week campaign).

**Month of Interest** September

*Partner Benefit from Campaign:*

- Content collated eDM written by the Canuckiwi team distributed to 4,800 Australia and New Zealand agents and 300 media in their database.
- Fully hosted live 25 minute presentation held TWICE on the same day, normally at 9am & 12pm AEST (other times available).
- Formally introduced, and facilitated Q&A (in addition to 25 minutes presentation time)
- Hosted on Zoom Webinar 500 (max 500 attendees) with branded registration page including email opt-in check box.
- A test session a few days before we go live.
- Registration link included in weekly EDM sent to Destination Webinars' database of 1,900+ AU & NZ travel trade. You also receive the link to promote via your own channels and PR.
- Social posts covering invite, presenter bio and the recording link on Destination Webinars' Facebook and LinkedIn pages.

- [Presentation recorded and published in the Destination Webinars' library for min. 6 months.](#)
- Post-webinar follow up email to participants including recording link.
- Post-webinar report including survey, polls and the registration list to send your own follow up email.
- **BONUS 1:** A banner ad for your specialist program/trade portal/latest promo in the weekly newsletter for 2 weeks following your webinar
- **BONUS 2:** Our *Webinar Presentation Tips sheet* to help you plan your content

**B) Expedia Media Greatest Snow& Road to Mighty Combination Campaign:**  
 Utah Regional Partner Buy In Cost: \$4000.00 USD (Featured Tier), \$3000.00 USD (Standard Tier)



Campaign deck [click here.](#)

**Tier of Interest:** \$4000.00 USD (Featured Tier)

Campaign timing: October 2022 (To be in market in line with major USA re opening prediction and airline take off.

*Partner Benefit From Campaign:*

- Featured Tier – preferred page placements, logo or image inclusion, text, link to bookable regional product (see slide 5 of deck).
- Participating Tier – secondary page placements, logo or image inclusion, text, link to bookable regional product (see slide 5 of deck).
- Matched funding from Expedia towards total campaign value.
- Display campaign running across all EMS sites.
- Share of impressions from total campaign value.
- Full regional tracking of bookings, impressions, room nights and offers booked post campaign.

**C) KarryOn Australia Multi Tiered Trade Media Campaign:** Utah Regional Partner Buy In Options: \$5500.00 USD (Tier One), \$4000.00 USD (Tier Two), \$3000.00 USD (Tier 3) \$1500.00 USD (Tier 4)



Campaign timing: At partners discretion (one month campaign campaign).

**Tier of Interest** \$3000.00 USD (Tier 3)  
**Month of Interest** August/ September

*Partner Benefit from Campaign:*

- Comprehensive stand alone partner campaign packages with KarryOn including based on tier which could include a dynamic display takeover, editorial content, video hosting, e blasts, run of network ads and social media posts.

KarryOn deck available by [clicking here.](#)

**D) Wholesale Ski Marketing Campaign – Greatest Snow on Earth Ski Focus:**  
 Utah Regional Partner Buy In Cost: \$3000.00 USD



Campaign Timing: May & June 2023 (to align with key market booking timing and Snow Travel Expos)

*Partner Benefit from Campaign:*

- Product feature with selected ski wholesaler (s) in the month of May on dedicated Utah landing page.
- Product feature on selected ski wholesaler (s) for Snow Travel Expo Flyer.
- Inclusion in selected ski wholesaler content campaign featuring Utah's Ski Resorts.
- Product feature in stand alone Utah Ski eDMs.
- Social posting per region.



- Share of total volume driven from overall Utah campaign to campaign landing page.
- Full regional tracking of bookings, impressions, room nights and offers booked post campaign.

Full campaign assets to be finalised once total number of UOT partner commitment determined. Comprehensive RFP with market ski wholesalers will be completed and selected based on total investment. (Ski Max, My Snow/ Sno n Ski, Travelplan, Travel & Co, Amped, Mogul)

**E) Snow Travel Expos & May Ski Month UOT Partner Opportunity:**



Utah Regional Partner Buy In Cost: \$5000.00 USD (Minimum 5 Partners)  
 Ski Utah Buy In cost: \$10 000.00 USD  
 Utah Office of Tourism Budgeted cost: \$50 000.00 USD

Campaign Timing: May 2023

*Partner Benefit from Campaign:*

- Logo inclusion and placement as part of Utah Snow Travel Expo Booth in 2023 in Melbourne and Sydney
- Opportunity to attend and display collateral at Snow Travel Expo Utah Booth in Melbourne and Sydney.
- Activation inclusion at event for each partner during Snow Travel Expo’s 2023
- Product Feature in Utah stand alone wholesale flyer for each region distributed at the snow travel Expo.
- Warren Miller TVC Ski Utah Video & Sponsorship.
- Warren Miller Display Image in each film pre roll across Australia and New Zealand
- Inclusion in Utah Night for presenting sponsor intermission interviews.
- Opportunity to attend and/or ship collateral for Warren Miller trade show display in Auckland, Melbourne and Sydney.
- Incorporation of contest element with influencer (Ie – Miss SnowitAll) or other sponsorship opportunity that aligns in the market.

Full campaign assets to be finalised once total number of UOT partner commitment determined.

*By signing below I am committing our organization to the confirmed UOT tour operator partner programs we have selected for the 2022-2023 financial year.*

\_\_\_\_\_  
 (Signed)

\_\_\_\_\_  
 (Date)



GRAND COUNTY  
Economic Development

Tourism • Business • Film

## Notes provided to Assistant Marketing Director Melissa Stocks from Canuckiwi representative Corey Marshall

- Grand County will be able to fully create and curate your own content with each partner to make sure the messaging you want to reach Canadians achieves your goals. This is always approved by Grand County in advance of any distribution. This includes messaging, image selection, video selection etc.
- Part of leaving no trace is an educational component for the visitor. Melissa has selected educational programming with KarryOn/ Travelweek & Charlie Travena to support getting important educational information out (again curated by Grand County) to the front line Travel Advisor/ Tour Operator.
- We (UOT) will also lead campaigns with our Forever Mighty ethos aligning with Grand County goals.
- According to the Canadian Index of Well Being Canadians top values include: Fairness, inclusion, sustainability, diversity, equity, health, safety, democracy & economic security. Values that align with responsible recreation. This is published by the University of Waterloo.
- Canadian travel times are consistent year round to Utah as such we are able to target campaigns on seasonal visitation to avoid marketing over peak periods allowing for seasonal dispersal of travellers.

### Australian and NZ Market

Priority One - KarryOn Multi-Tiered Trade Media Campaign - I would look at Tier Two or Tier Three for this program and likely suggest August/ September for the month of the campaign.

**(\$3,000)**

Priority Two - Utah Regional Partners Destination Webinar with Charlie Trevana - I would overlap this with KarryOn and do September. **(\$2,000)**

- Unlike Canada in Australia and New Zealand nearly 65 - 70% of the market book through the retail/ wholesale channel. Both the Karry On program & Destination Webinar program target this important front line retail/ wholesale group to continue to build education and awareness of all the reasons to push their Aussie and Kiwi clients to consider extending their stays in Moab and the region.
- With the cost to travel into the market on a sales mission high these two partners ensure you can keep connected with front line and not only connect but educate them on not only reasons to visit but new product offerings available as well. (Hotels, Glamping Options, Attractions, Sightseeing and Restaurants).

Priority Three - Expedia Media Solutions - Greatest Snow and Winter Road Trips campaign - again if you had the budget to do a featured partner that would be an awesome otherwise standard partner. **(\$4,000)**



GRAND COUNTY  
Economic Development

Tourism • Business • Film

- We know that 30 - 35% of all bookings come through OTA partners with Expedia having the largest market share. We also know that Australia represents the largest international market in the world for Northern Utah Ski Holidays. This is in large part because the Aussie summer holidays aligns December through February as well as Spring Break in March/ April.
- Our focus with this campaign is to encourage these Australian's booking winter vacations to Northern Utah to road trip South into Moab and Southern Utah with this partnership. Seasonal dispersal of high value travellers who are active and intrepid.
- We also know that the average Australian holiday in the USA is 17.8 nights and want most of these nights in Utah.



# Travel Utah Regional Co-op AU Campaign Proposal 2022-2023



# What are Co-Op Campaigns?

**Co-Op Campaigns** from Expedia Group Media Solutions combines display advertising with custom landing pages to enable multiple advertisers to extend their marketing spend together, while aligning with marketing budgets and business objectives.



Better Together



Flexible and Customizable



Reach Your Relevant Audience

The screenshot shows the Expedia website interface. At the top, there's a navigation bar with the Expedia logo, a user account section (Hello, Robert), and various menu items like Bundle and Save, Hotels, Cars, Flights, Cruises, Things to Do, Vacation Rentals, Deals, Rewards, Mobile, and Collections. Below the navigation bar is a search interface for Anaheim hotels. The search form includes fields for Destination (Anaheim), Check-in, Check-out, Rooms (1), Adults (2), and Children (0). A Search button is visible. Below the search form is a promotional banner for Anaheim, titled "Your Southern California Fun Starts in Anaheim!". The banner features the "visit Anaheim" logo and a paragraph of text describing Anaheim as a premier destination. Below the banner are three featured offers: Knott's Berry Farm, Irvine Company Resort Properties, and Disneyland Resort Tickets. Each offer includes a "BOOK NOW" button. At the bottom of the page, there are two more featured offers: Howard Johnson Anaheim Playground and Sheraton Park Hotel at the Anaheim Resort, each with a "Book Now" button.



# Utah Regional Co-op Campaign 2021

We understand many of our Utah regional partners would like to drive visitation from Australian travelers to your destinations.

## OUR SOLUTION

Expedia Group is inviting all of Travel Utah's regional partners to participate in a campaign with shared media exposure.

**Campaign Dates:** 1-31 October 2022

**Promoting:** Promoting Greatest Snow on Earth and incredible road trips.

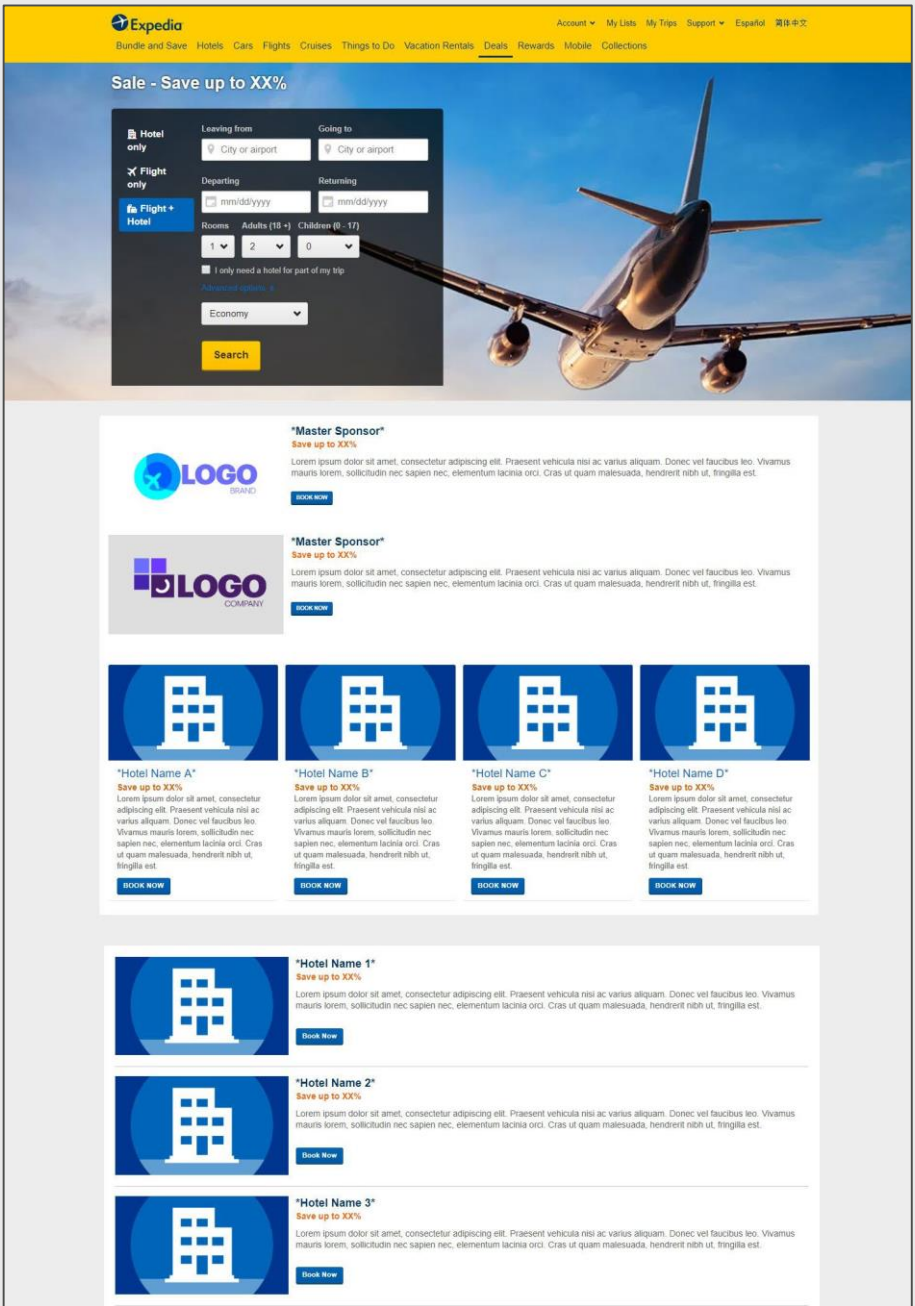
**Site:** Expedia Australia

**Media:** targeted banner placements driving users to the campaign landing page\*.



\*Note final media plan will be determined based on the combined participant investment.





# The Cost

1

## Presenting Sponsor Tier:

- Sponsorship taken by Travel Utah

2

## Featured Sponsor Tier:

- Cost: \$4,000 USD per participant
- Available for high exposure on landing page
- Up to 4 positions available

3

## Standard Sponsor Tier:

- Cost: \$3,000 USD per participant
- Available for most efficient exposure on landing page
- Up to 20 positions available



# Utah 2019 AU

## Co-op Success Story

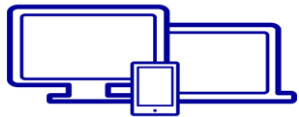
### GOAL

Driving passengers and room nights for Utah from Australia and showcase Utah's regions.

### TIMING

15 August – 14 September 2019

### RESULTS



IMPRESSIONS

**790k+**



PAX

**344**



ROOM NIGHTS

**298**

During the campaign we achieved:

**+19%** room nights/day PoP

**+14%** pax/day PoP

**+60%** booking revenue/day PoP

**expedia group™**

 media solutions





# Utah 2021 AU - Recovery Co-op Success Story

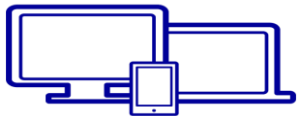
## GOAL

Driving passengers and room nights for Utah from Australia and showcase Utah's regions.

## TIMING

15 November 2021 – 10 January 2022

## RESULTS



IMPRESSIONS

478k+



PAX

151



ROOM NIGHTS

107



Ad

LIFE  
**UTAH**  
ELEVATED

Discover Utah's Greatest Snow on Earth®

Where the next storm is always around the corner and the skiing is even closer.

expedia group™

media solutions

6

This document and the information contained within this document are confidential and proprietary to Expedia. It may not be dup

## Visit Utah

Stays Flights Packages Cars Activities Holiday rentals

1 room, 2 travellers

Going to Utah

Check-in 3 Jun.

Check-out 4 Jun.

Add a flight  Add a car

I need multiple places to stay

Search

✓ We recommend booking a stay with no cancellation fees in case plans change.

✓ Please check government advisories before booking and travelling.

Sponsored content by Visit Utah



### Discover Utah's Greatest Snow on Earth® and add on your Ultimate Winter Road Trip through our State and National Parks.

*In the winter, Utah's mountains become a playground for snow enthusiasts looking for the best ski destinations around. With ten resorts within an hour of the airport and fifteen throughout the state, that means easy access. Endless pockets of powder, snowy red rock views, welcoming slope side culture and unmatched accessibility await you.*

*Visitors from all over Australia flock to Utah's ski areas, with the iconic resort names of Northern Utah including Park City Mountain, Deer Valley, Alta, Snowbird, Brighton, Solitude, Beaver Mountain & Cherry Peak to name a few, but a hidden gem not to be missed is the iconic Brian Head Resort that will truly have you taking your powdery turns amongst the red rock formations of Cedar Breaks National Monument. Put that one on your 'bucket' list as you travel south.*

*Travelling south allows you to take in vistas across some of our 46 State Parks, our Mighty 5® national parks and International Dark Sky areas in a much milder winter climate as well. It also allows you to stop in Kanab, UT, your basecamp for adventure as you explore, abseil, hike, bike and travel.*

*Now... stop dreaming, book that trip today and experience The Greatest Snow on Earth® in Utah coupled with the Ultimate Winter Road Trip.*



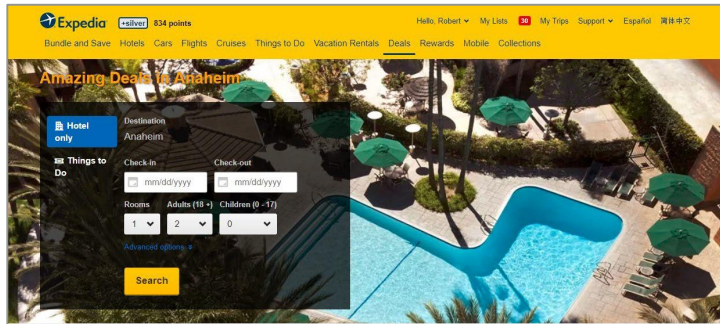
Explore Logan Logan Winter East of Zion Kanab Salt Lake: West of Conventional Salt Lake: Ski Super Pass



#### Explore Logan - just get here


Year-round indoor and outdoor fun for everyone. Visit 20 stops on our self-guided Foodie Trek and Signature Products Tour and take a taste of our famous cheeses, ice cream, coffee, honey and more! We're Utah's Heart of the Arts with more than 250 fantastic performances and concerts each summer and professional and regional theatre productions year-round. Logan is only a 10-minute drive from the national forest for hiking, biking and fishing. Just 90 minutes north of Salt Lake City and four hours away from Yellowstone and Grand Teton National Parks.

# Landing Page Examples




**Your Southern California Fun Starts in Anaheim!**


Anaheim is the home of happy memories for generations, making it one of the most popular vacation spots in the U.S. Anaheim is a vibrant, evolving city in the heart of Southern California. Our world-renowned Disneyland® Resort, area attractions, dining, shopping and unlimited entertainment make Anaheim a premier destination. Centrally located between Los Angeles and San Diego, near Orange County's beaches and amid year-round warmth and sunshine, Anaheim is where your Southern California adventure is just beginning!




**Knott's Berry Farm**  
Located in Southern California's Orange County, Knott's Berry Farm is an iconic theme park featuring with rides and shows in four themed areas. One of the most popular theme parks in the world, Knott's is known for Ghost Town and Camp Snoopy. Adjacent to the park is Knott's Soak City Waterpark (open May – September).  
[BOOK NOW](#)




**Irvine Company Resort Properties**  
**Save Up to 15%**  
With stunning views at The Resort at Pelican Hill and The Villas, sophisticated style at Fashion Island Hotel and innovative space at Hotel Irvine, enjoy a taste of luxury during your SoCal vacation.  
[BOOK NOW](#)



**Disneyland® Resort Tickets**  
**Buy your multi-day Disneyland® Resort Park Hopper® Tickets Here!**  
Beginning April 13, 2018 Pixar Fest is a celebration you won't want to miss, filled with beloved Pixar Characters – and it's only at the Disneyland® Resort for a limited time. Experience parades, nighttime spectaculars and reimagined attractions. The fun ends September 3, 2018, so this year, go for laughter. Go for memories. But most importantly – go for Friendship and Beyond!  
[BOOK NOW](#)



**Howard Johnson Anaheim Playground**  
**Complimentary Self-Parking**  
Howard Johnson Anaheim Hotel and Water Playground's features a Castaway Cove pirate-themed water playground with prime views of the Disneyland® Resort fireworks. Guests can dine at the neighboring Mm's Café and also can order room service (during limited hours).  
[BOOK NOW](#)



**Sheraton Park Hotel at the Anaheim Resort**  
You belong where all the excitement is! The Sheraton Park Hotel at the Anaheim Resort, ideally located within walking distance to the Disneyland® Resort, the Anaheim GardenWalk and the Anaheim Convention Center, your perfect Southern California haven. We look forward to welcoming you to our 11 acres of tropical grounds where you'll enjoy being in the heart of the magic.  
[BOOK NOW](#)

Presenting

Featured

Standard

**Escape to The Bahamas: Get a Taste of Paradise**


Destination: Nassau, New Providence, Bahamas

Check-in: mm/dd/yyyy Check-out: mm/dd/yyyy


Rooms: 1 Adults (18+): 2 Children (0-17): 0

[Search](#)


**Escape to The Bahamas: Get a Taste of Paradise**  
**Save up to 60%**  
In the Bahamas, the sun shines bright and the water is simply gorgeous. The Bahamas is one of the most relaxing places in the world – heaven for rejuvenating your mind and body. It's also a wonderland of outdoor experiences—from diving for sunken treasure to sport fishing, golf, hiking and more. Since the storms have passed by, hotels and resorts are fully operational and as beautiful as ever—and the deals have never been better! Check out these excellent hotel deals and start planning your Bahamas vacation today!



**Featured Properties**



**Atlantis Royal Towers**  
**Save up to 30%**  
Experience the warmth of The Bahamian culture at the center of Atlantis surrounded by turquoise waters, extraordinary marine habitats and the one-of-a-kind Aquaventure waterpark. Reserve a bundled deal now and save, plus receive up to a \$300 Resort Credit.  
[BOOK NOW](#)



**Grand Hyatt Baha Mar**  
**Save up to 10%**  
Discover the bold beauty of The Bahamas during your stay in Nassau at Grand Hyatt Baha Mar. Spend your days under the sun at Cable Beach or one of our six pools exclusive to resort guests. During your stay, play a round at our golf course, or try your luck at the casino, where we offer more than 100,000 square feet of gaming space.  
[BOOK NOW](#)

**Mellá Nassau Beach - All Inclusive**  
**Save up to 30% + \$ up to 400 Resort Credit + Kids Stay Free throughout December**  
Mellá Nassau Beach All-Inclusive is located right on the stunning Cable Beach just a few minutes away from the airport and city center. Nearby in Downtown Nassau taste new foods at local restaurants, shop 'til you drop at Straw Market, enjoy beautiful sights and take a trip through time at the Pirates Museum. Water enthusiasts can also enjoy non-motorized water sports right on property.  
[BOOK NOW](#)

**Riu Palace Paradise Island All Inclusive - Adults Only**  
**Save up to 68% + up to \$900 Resort Credit**  
Hotel Riu Palace Paradise Island for adults only is located on an impressive white-sand beach on Paradise Island, in the Bahamas. This All-Inclusive 24-hour hotel has the best facilities for you to enjoy an unforgettable stay, such as free WiFi throughout the hotel, an extensive range of cuisine and the exclusive service of Riu Hotels & Resorts.  
[BOOK NOW](#)

# FAQs

## **Q- How many ads are created?**

A – There is one ad created in multiple sizes for the campaign with Travel Utah branding. Regional tourism board branding will be on the landing page.

## **Q- How many landing pages are created?**

A- There is one landing page created for the campaign which the banners will link through to.

## **Q-How will consumers find the landing page?**

A-The campaign will have an overarching media plan to drive traffic to the landing page.

## **Q – What type of reporting will I receive and when?**

A - Reporting is provided at the aggregate Utah state level 4 weeks post the end of the campaign, and we provide each partner with room nights and passengers volumes and YoY variance.

## **Q – How does our position within each tier get determined?**

A – It is determined on a first come, first served basis to signing up.

## **Q – What do I need to provide once I sign up?**

A- This will depend on the tier investment you select but each participant showcased will need to provide their logo, one image and 200 character description.

## **Q- How will I be invoiced for my participation?**

A – Canuckiwi will invoice you for your sponsored tier cost upon launch of the campaign

# Confirm your Participation

Register your expression of interest to participate including your regional partner name and preferred sponsor tier by **31 July 2022** to Corey Marshall [Corey@canuckiwi.com](mailto:Corey@canuckiwi.com)





# THANK YOU

Danielle Gorman  
Lead Business Development Manager APAC

[dgorman@expediagroup.com](mailto:dgorman@expediagroup.com)

+61 408 457 073



A photograph of a natural rock arch illuminated from below, set against a dark night sky filled with stars and the Milky Way galaxy. The arch is made of layered, reddish-brown rock. The sky is a deep blue, and the Milky Way is visible as a bright, hazy band of light stretching across the frame.

KARRYON

LIFE  
**UTAH**  
ELEVATED®

Together In Travel.

# Together In Travel.

**Founded in 2014, Karryon is Australia's leading travel trade 'hybrid' digital publication and community brand.**

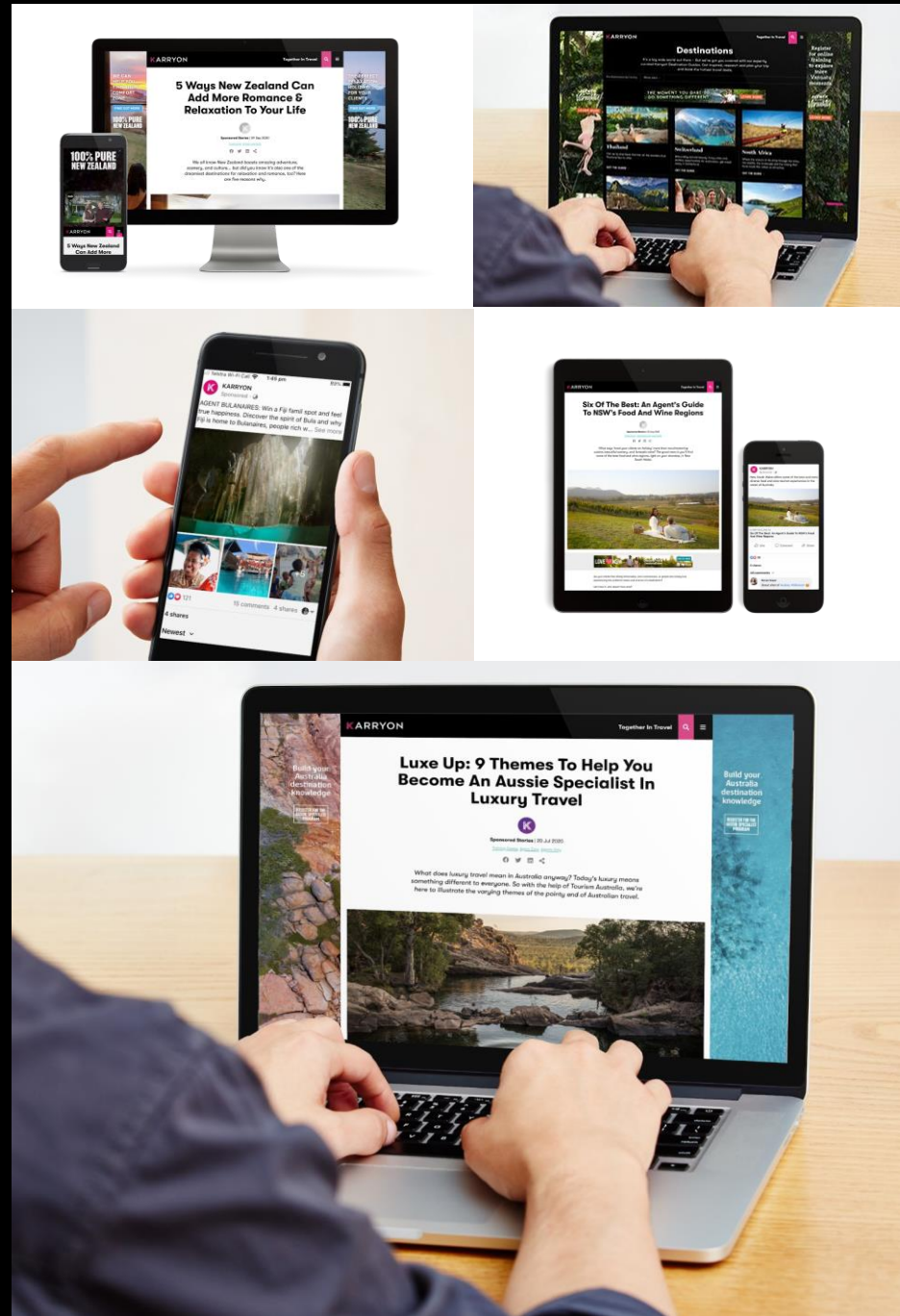
*Renowned for being influential, innovative, and social, we take a creative and entertaining approach to telling and selling travel.*

*Our mission throughout the pandemic has been to inform, educate and connect the industry while supporting through our **Together In Travel** initiative.*

*We are committed to amplifying the arrival revival of travel for a post-pandemic world.*

*Thank you for giving us the opportunity to partner with you and we look forward to working together.*

**KARRYON**

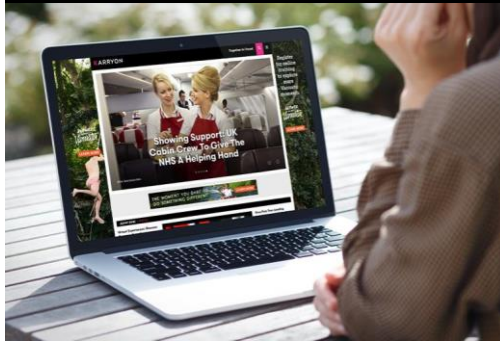




# Leading Channels of Influence.

*Karryon.com.au hosts the #1 travel trade site\* and social media channels in Australia*

karryon.com.au >



**#1 Travel Trade site In Aus**  
(Amazon Alexa Rank June 2020)



**75,000+ Unique visits**  
per month on average



**350,000 Page views**  
per month on average



**67% reading on smartphone**



**Average 2.2 pages** per visit

Social Media >



**#1 Travel Trade Facebook Page In Australia**



**35,000 Facebook fans** reaching  
1 million travel lovers per month



**6,500 Together In Travel Facebook Group** members



**17,000 Instagram followers**  
inc @worldofleedham



**10,000 LinkedIn followers**

E-Newsletter >



**FREE eDM delivered 6 days a week**



**12k subscribers**  
([Sign up here](#))



**22% open rate** (Highest in industry)



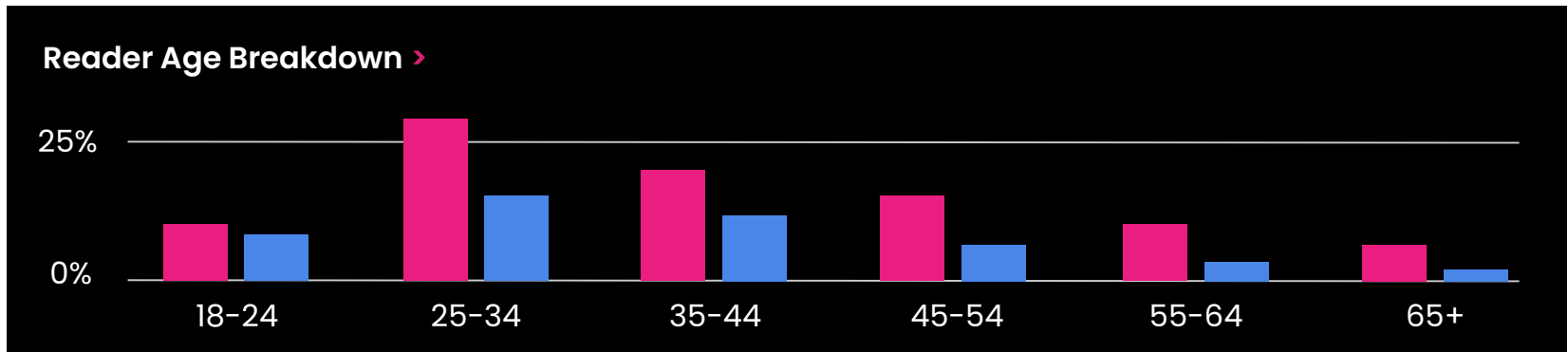
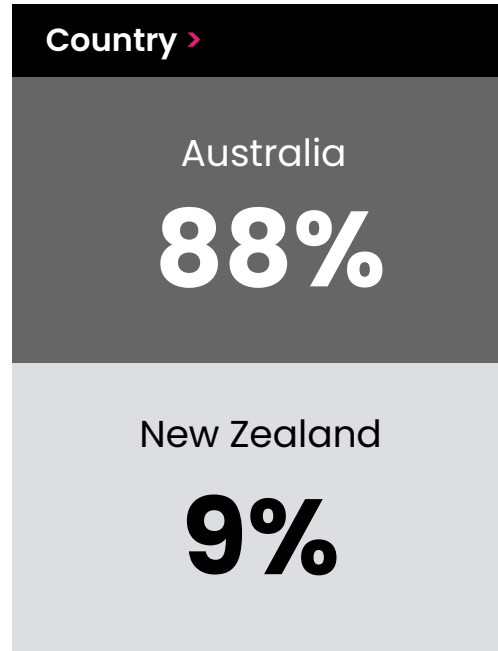
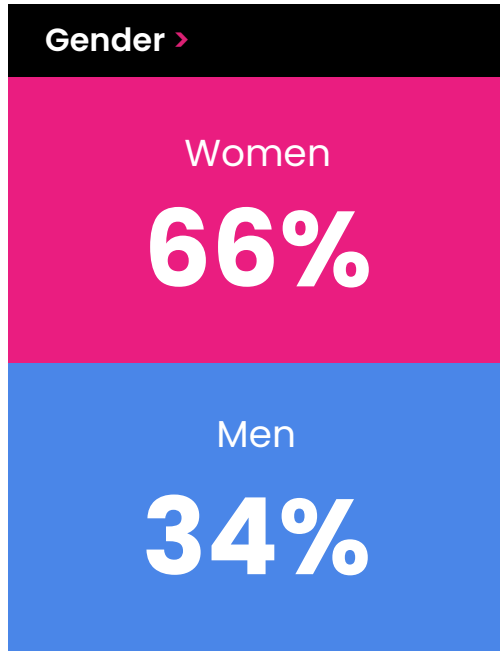
**28% click through rate**  
(Highest in industry)

\*Amazon Alexa Global Website Ranking. Facebook/Instagram/LinkedIn/Twitter



# Who's reading Karryon?

*Our readers are engaged travel lovers with the lion's share coming from the travel trade.*



# What makes Karryon the #1 choice for our partners?

## 1. We have the highest reach and engagement in the industry and beyond

*Karryon is 100% digital and consumed and shared 24/7 on mobile, desktop and tablet by the trade and travellers. Our market leading channels ensure your campaigns and content are amplified for optimum engagement and results.*

## 2. We report on every dollar you invest

*We're 100% accountable and will work closely with you to create and report on the best outcome for each campaign.*

## 3. Consider us your strategic partner

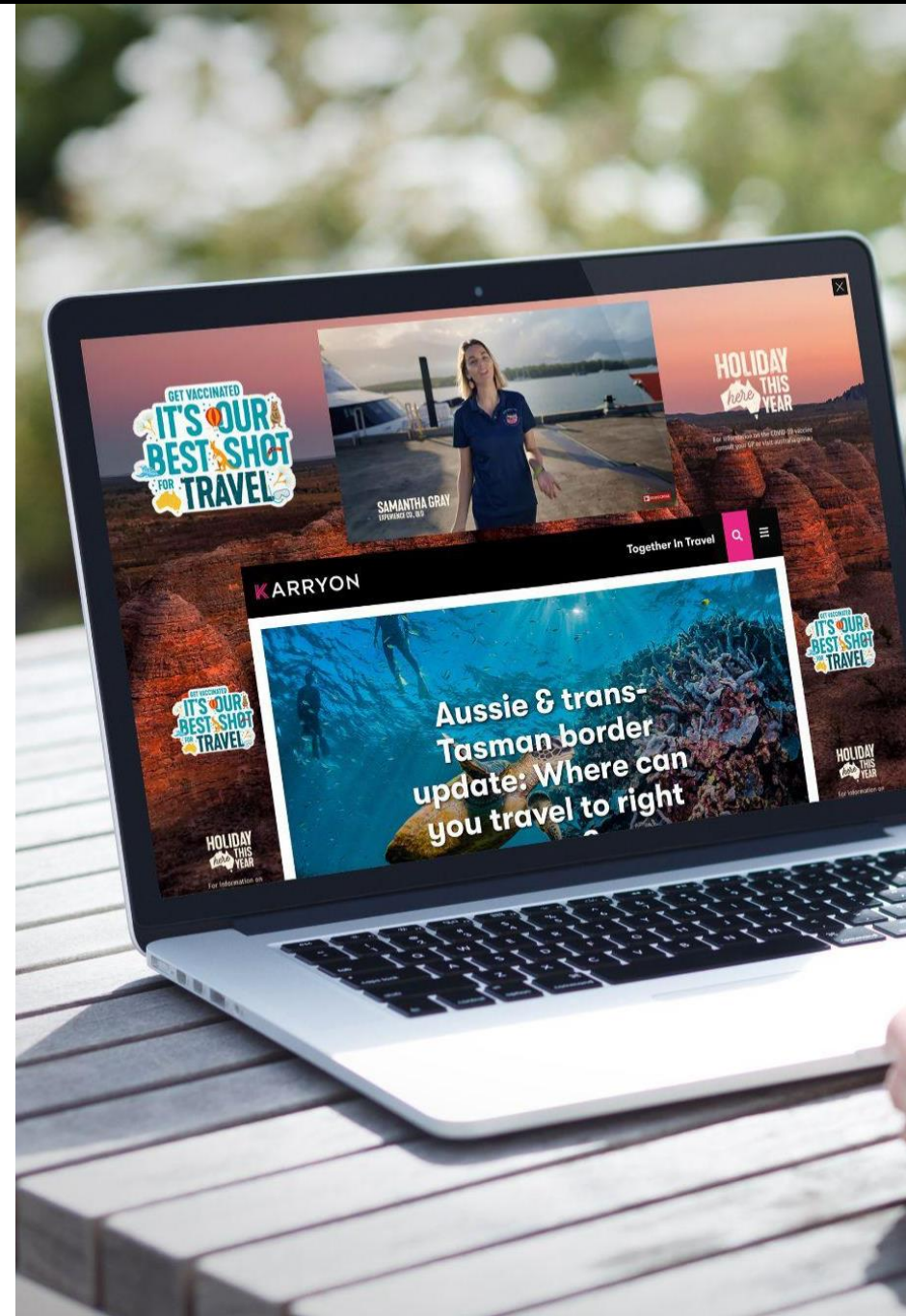
*All of our partners receive preferential editorial support, market intelligence and senior digital marketing services if required.*

## 4. Karryon is 100% free for readers

*Always has been free and will continue to be.*

## 5. Trusted and loved by industry

*From our [Together In Travel](#), to [Save The Travel Industry](#) and [Travel To Change The World](#) initiatives, Karryon is all about community and levelling up the travel industry for collective benefit and sustainability.*



**Time to kickstart the Arrival Revival**

**Let's get Utah Elevated!**

**KARRYON**

**Together In Travel.**



## What's the challenge?

**The pandemic was an opportunity to rethink tourism for the future as the measures we put in place will help shape the industry of tomorrow. What can we do now to assist the travel and tourism planners, architects and builders?**

- *Australia faces the same challenges as the rest of the world as we open up again.*
- *The one advantage of coming back to market behind other destinations has been monitoring the key issues and addressing them as best as we can to mitigate the impact and speedily prepare for the recovery.*
- *While flexible policies are of high priority, it is important to look at all of the challenges and address them openly and with a willingness to re-think and adapt.*
- *Literally the rest of the world is now your competition – how and where do you sit in regard to travel agent and consumer confidence, knowledge and desirability?*





## What we do know.

- *The Australian retail travel landscape has remained largely unchanged, thanks to the resilience of our industry, coupled with a \$128 million Travel Support Program and smaller State based SME business assistance.*
- *During this time many advisors took part time jobs, some office closed with advisors working from home to keep the lights on. We are now seeing stores opening back up again, and beginning the recruitment drive.*
- *We have seen a large migration of advisors across to the home based agent networks.*
- *All indicators point to Australia's propensity to travel returning swiftly and robustly, now borders are open the main thing is boosting consumer confidence.*
- *Australia already sits at a high percentage of travellers using a travel agent for at least part of their overseas travel (70% according to the Australian Federation of Travel Agents).*
- *At Karryon we believe that numbers will not only return post pandemic, it is likely that it will be even higher. People will likely feel more comfortable utilising the expertise of a travel advisor to navigate through any new rules, policies and procedures, with every airport, airline, destination, tour operator etc. being different.*

*“The Australian retail travel landscape is already seeing a strong recovery.”*

*“We are resilient and adventurous travellers and wanderlust is part of our national identity.”*

*“Do advisors know your restrictions/cancellation policies/new products etc?”*

*“We believe that more people will utilise the expertise of a travel advisor to navigate the new world of travel.”*

KARRYON

*“Travelling the world just got a whole lot more complex and unknown – we need information!”*

*“My inbox has literally exploded with joy – bucket lists are now to do lists” – Recent Travel agent quote.*

*“The bounceback is going to be huge. Are you ready?”*



# Utah Office of Tourism Marketing Campaign.

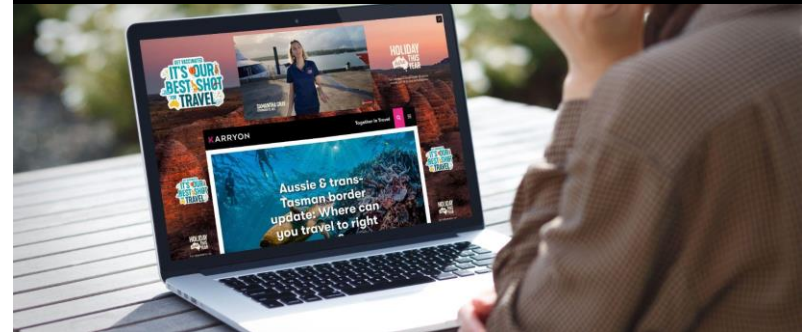
*How will we deliver cross-channel coverage and optimum results for your return to market?*

## Insights >



- *Karryon campaign activity has increased by 70% with International clients in the last quarter.*
- *Traffic and engagement has risen 250% in the last two months with more advisors sharing out content to inform and inspire their clients.*
- *Travel agents are highly sought after in the post pandemic travel booking phase with increased rules and regulations plus the need for consumer confidence.*
- *Limited opportunities to spend during lockdowns means Australians have squirreled away a stockpile of savings, so we'll likely see large increase of travel-related spending now the borders are open and confidence begins to rise.*
- *Travel agents need retraining and re-energising to sell the new post-pandemic world.*

## Ideas and Strategy >



- *Connecting with our trade audience, Karryon will dynamically showcase your destination to the market, build on the brand story and shine a spotlight on all things that sell your destination, across all our market-leading digital channels.*
- *We'll authentically engage with the trade to educate, influence and inspire and give them the tools to actively promote and sell your destination with a branded destination landing page that showcases the why and the how for sales conversion.*
- *We'll surprise and wow our audience with high impact and dynamic visual, video and editorial content underpinned by education and awareness for both trade and consumer.*
- *All of the content we create will be evergreen and be viewed time and time again to maximise your reach and investment.*

# Evergreen SEO rich Sponsored Editorials.

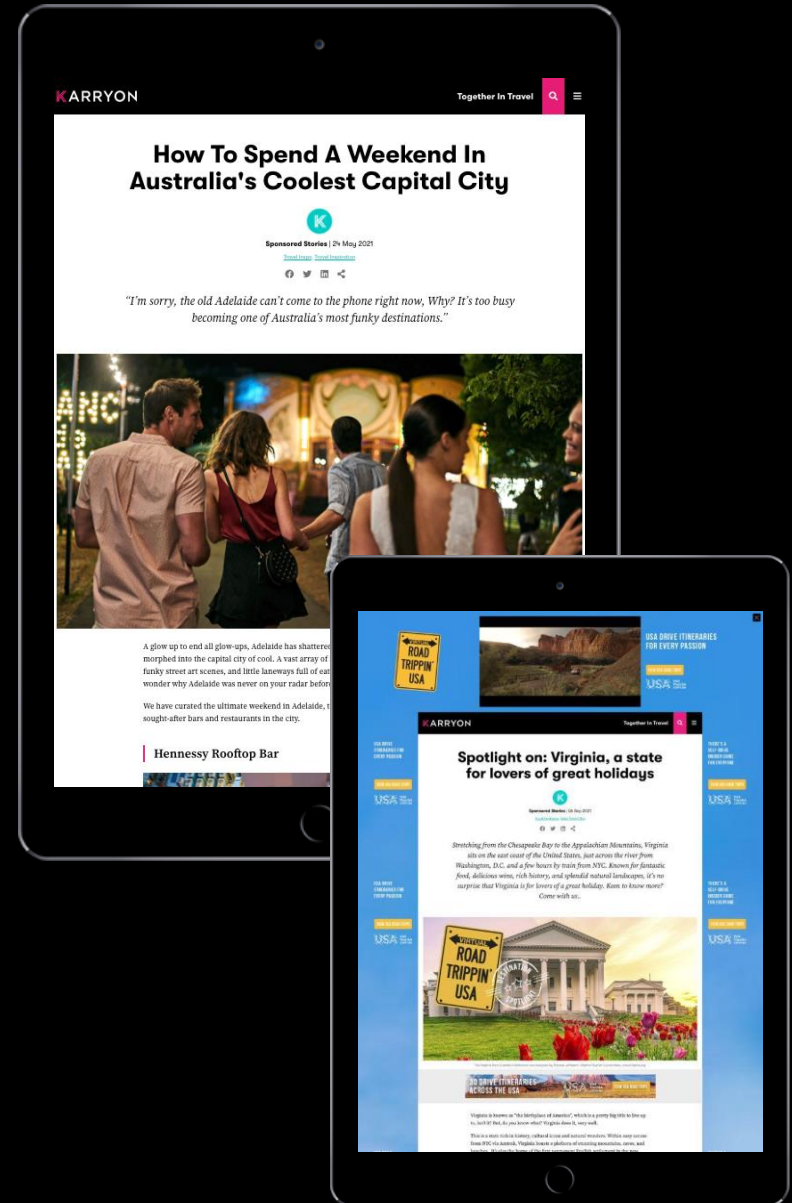
Get dynamic, high impact across Karryon's different categories and editorial to get the attention of the people who matter.

## Includes

- 1 bespoke editorial written by the Karryon team together with partner to ensure messaging is conveyed on the most engaging way.
- High-res images and option of embedded YouTube video(s).
- Branded sign-off 'Brought to you by...' with your logo and call to action linking to your website.
- Editorial featured in eDM for 3 days minimum.
- One Sponsored, targeted Facebook post as well as posts on Twitter and LinkedIn.
- Your editorial (validity permitting) will remain live and searchable for 12 months to attract extra traffic.
- Minimum page views: 1,000

## Partner Investment

- \$2,400 per editorial
- Add an extra \$2000 for a dynamic branded takeover option





# Feature Product Advertorials.

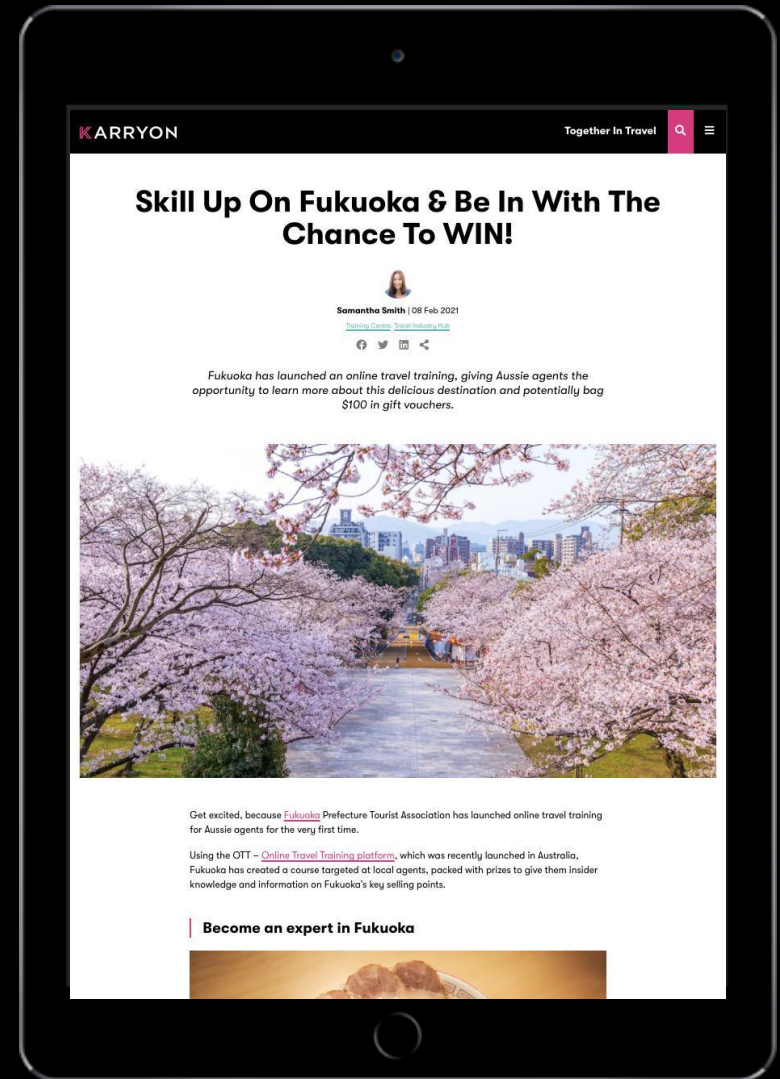
Get dynamic, high impact across Karryon's different categories and editorial and get the attention of the people who matter.

## Includes

- 1 digital advertorial as supplied by you to a maximum of 600 words.
- 4 supplied high-res images and the option of adding one embedded YouTube video.
- Branded sign-off 'Brought to you by....' with your logo and call to action linking to your website/CTA.
- Editorial featured in eDM for 3 days.
- Your editorial (validity permitting) will remain live and searchable for 12 months, attracting extra traffic.
- Results report on request
- Minimum page views: 250

## Partner Investment

- \$750 per advertorial package



# Dynamic Display Takeovers.

Get dynamic, high impact across Karryon.com.au categories and editorial and get the attention of the people who matter most to you.

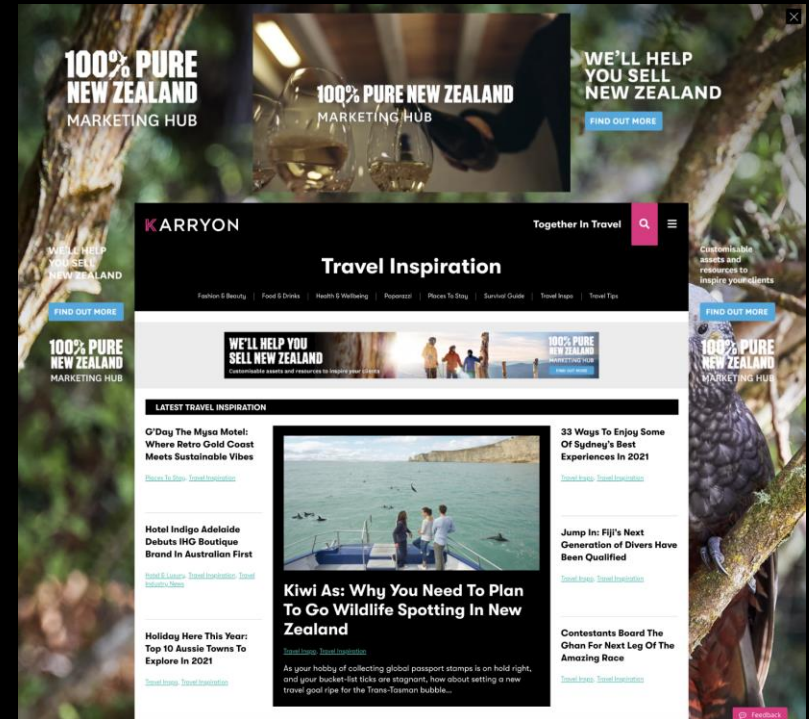
## Includes

- Mobile optimised high impact digital banner spots across your chosen category for an entire week
- Dynamic website assets including: YouTube video, 2x Mrecs (static or animated) plus 2 x leaderboards (static or animated) and skins
- Click through to your chosen URL(s)
- A percentage of our 80-100,000 weekly page views

## Partner Investment

- [Home](#) page and [Travel Industry News](#) section \$8,000 per week (54% traffic)
- [Travel Industry Hub](#) & [Travel Better](#) sections \$4,000 per week (28% traffic)
- [Travel Inspiration](#) section \$2,000 per week (18% traffic)

Want us to design the creative for your campaign? Ask us!



# Sponsored Facebook & Instagram photo posts.

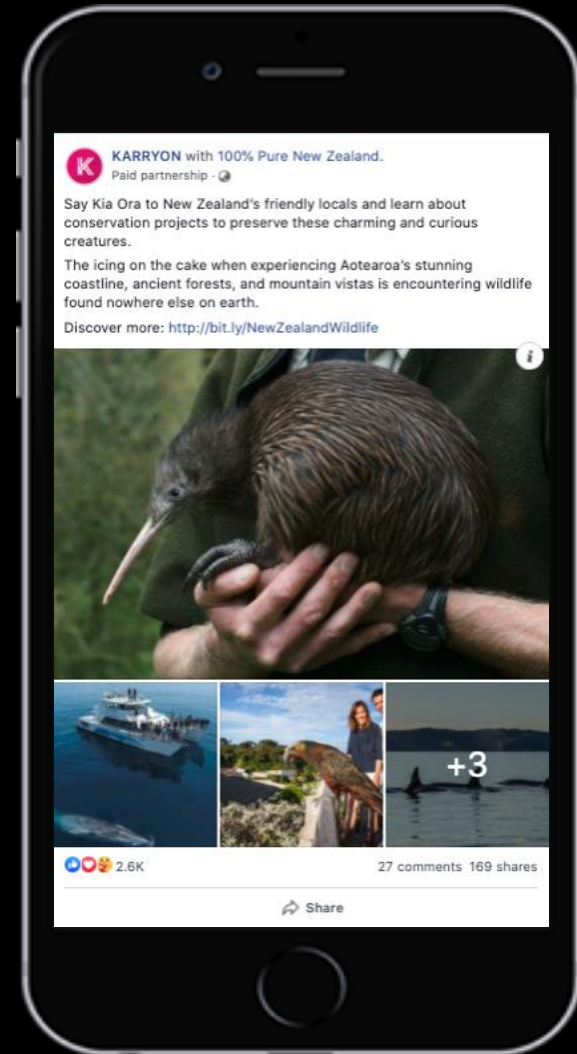
Get dynamic, high impact across Karryon's different categories and editorial and get the attention of the people who matter.

## Includes

- Sponsored social media post on Facebook and Instagram
- Gallery of up to 8 hi-res shots
- Short description of gallery featuring clickable tags to your brand and business
- 1 x landing page link of your choice as call to action
- Average reach: 25,000-30,000

## Partner Investment

- \$2,000 + GST per sponsored social post



# Daily eDM Display Features.

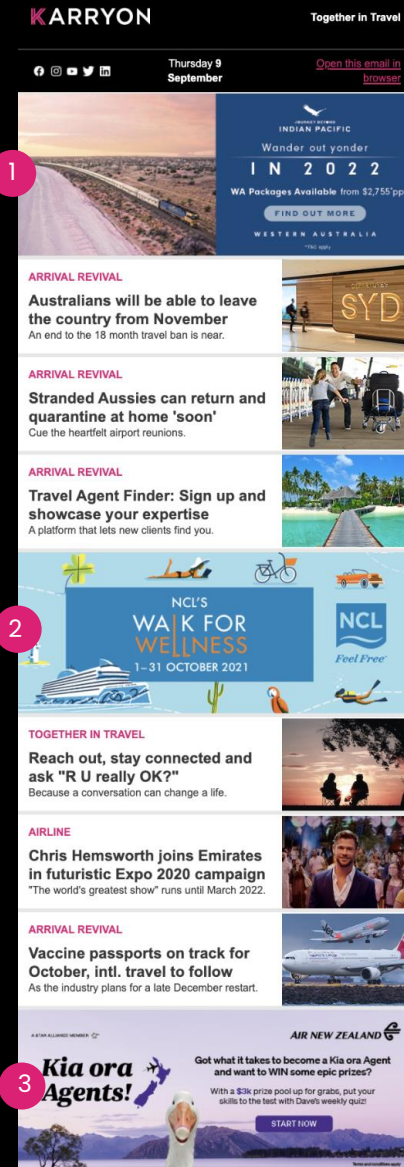
Showcase your campaign in our dynamic, daily and free eDM. Seven years on since we started out, it's still the daily industry go to.

## Includes

- 6 days: Mon-Sat of digital banner spots
- Click through to your chosen URL

## Partner Investment

1. 1st banner: \$1,800 per week (\$300 per day)
2. 2nd banner: \$1,600 per week (\$300 per day)
3. 3rd, 4th, 5th banner: \$1,400 per week (\$300 per day)



# 'Let's get Utah Elevated' Marketing Campaign Package 1.

*You get: A fully branded dynamic takeover, bespoke partner advertorial with SEO rich landing page and a week of newsletter display ads.*

Activity	Cost (USD)
<b>Dynamic Display Takeover</b> - Get dynamic with a high impact takeover across Karryon.com.au categories and get the attention of the people who matter most to you. Features on the Travel & Industry Hub and Travel better.	\$4,000
<b>Partner Advertorial</b> - Give us some big news to share with the audience to fit with your epic and dynamic takeover.	\$750
<b>eDM display ads</b> - MREC x 1 week of activity	\$1,800
	Campaign Value \$6,550
	Discount: preferred partner discount -\$1,050
	<b>Total Campaign Investment USD \$5,500</b>



# 'Let's get Utah Elevated' Marketing Campaign Package 2.

*You get: A bespoke sponsored editorial with SEO rich landing page, with a week of newsletter display ads and an ecosystem backlinking to your page. Plus sponsored Facebook and instagram support.*

Activity	Cost (USD)
Sponsored Editorial including one sponsored social post	\$2,400
eDM display ads - MREC x 2 week of activity	\$2,800
Campaign Value	\$5,800
Discount: preferred partner discount	-\$1,800
<b>Total Campaign Investment USD</b>	<b>\$4,000</b>



# 'Let's get Utah Elevated' Marketing Campaign Package 3.

*You get: A bespoke sponsored editorial with SEO rich landing page, with a week of newsletter display ads and an ecosystem backlinking to your page.*

Activity	Cost (USD)
<b>Sponsored Editorial</b> including one sponsored social post	\$2,400
<b>eDM display ads</b> - MREC x 1 week of activity	\$1,400
Campaign Value	\$3,800
Discount: preferred partner discount	\$800
<b>Total Campaign Investment USD</b>	<b>\$3,000</b>



# 'Let's get Utah Elevated' Marketing Campaign Package 4.

*You get: A partner advertorial with SEO rich landing page and a week of newsletter display ads.*

Activity	Cost (USD)
<b>Partner Advertorial</b> - Give us some big news to share with the audience to engage and delight.	\$750
<b>eDM display ads</b> - MREC x 1 week of activity	\$1,400
Campaign Value	\$2,150
Discount: preferred partner discount	\$650
<b>Total Campaign Investment USD</b>	<b>\$1,500</b>





# Channels of influence

**K**ARRYON

Together In Travel.

# Destination landing page hub.

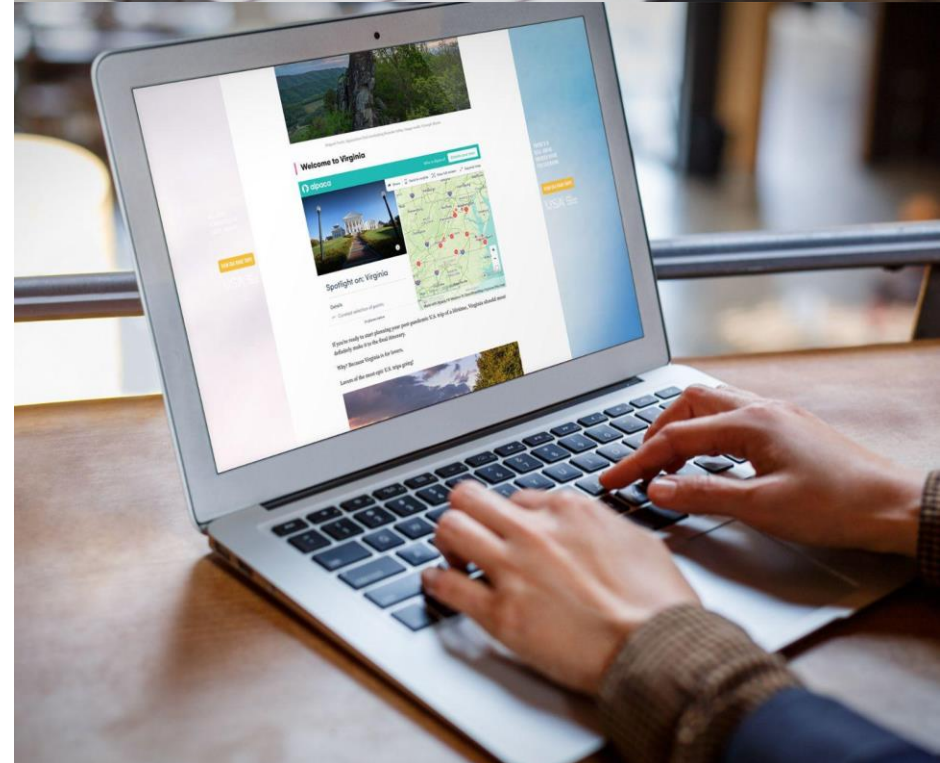

Educate, connect and inspire the industry by bringing all of your destination elements together in virtual format with our high impact, engaging landing page.

## Includes

- An on-brand Virtual destination landing page, housed on [karryon.com.au](http://karryon.com.au) with your logo(s) and call to action
- Copy written by us showcasing your destination
- Exclusive dynamic branded takeover display artwork (inc, video and CTA), designed by us (if needed)
- Image gallery of your destination
- Dynamic Alpaca map plotted with key highlights
- Up to 3 videos/ assets embedded and able to use for competition entry format
- One sponsored Facebook and Instagram post plus organic posts on twitter and LinkedIn
- Featured in eDM for one week
- See an example [here](#)

## Partner Investment

- \$8,000 per landing page



# Solus eDMs.

Get dynamic, high impact across Karryon's different categories and editorial and get the attention of the people who matter.

## Includes

- 1 exclusive eDM broadcast at 7am on a weekday to our Karryon travel trade database of 12,000 travel professionals
- Click through to your chosen URL
- Average opens: 2,700 total; 1,600 unique
- Average clicks: 150

## Partner Investment

- \$3,400 per broadcast

—AGENT ACADEMY—

#AGENTACADEMY ECLIPSE SCENIC® evergreen

New e-Learning Platform OUT NOW

Be 1 of the first 7 consultants to complete our launch courses before 28 February and receive a \$1000\* Scenic Rewards voucher. The next 50 consultants will receive a \$100\* Scenic Rewards voucher.

ONE-STOP PLATFORM

24/7

E-LEARNING PLATFORM FLEXIBILITY LEARN & EARN

[CLICK HERE TO START COURSES NOW](#)

\*Terms and conditions apply, refer to [www.scenic.com.au/agentacademy](http://www.scenic.com.au/agentacademy)

# Educate & Engage our with our much-loved comps.

You supply the prize. We create and promote digital competitions and incentives – from photo and video to quick quizzes and long-form entries, for any device.

## Our entry level comp includes:

- *An on-brand landing page, designed by us and featured on karryon.com.au with your logo(s), call to action and videos where applicable*
- *Embedded online entry form for quick, easy entry*
- *Competition editorial written by the Karryon team with your logo(s) and call to action*
- *Editorial feature in eDM for competition duration*
- *One sponsored Facebook and Instagram post plus organic posts on twitter and LinkedIn*
- *Winner editorial announcement in eDM with Facebook and LinkedIn posts*
- *Weekly monitoring and reporting of performance and entries*

## Partner Investment

- *Written entry competition: \$6,000*
- *Video and Photo comps: \$POA*

*Note: Does not include database from competition*

Enter to win a  
**CARIBBEAN CRUISE**  
and the chance to  
**BECOME A VIKING VOYAGER!**  
(Value \$11,990)

**VIKING**

**DOES YOUR TRIBE THINK YOU'RE OBSESSED WITH CRUISING?**

Is your BFF praying you'll find a new interest before your next birthday? Do you love sharing fun travel content on your social channels? Then Viking Cruises wants YOU to become an official Viking Voyager cruise reviewer.

Viking Cruises is giving one lucky Travel Advisor the chance to jump onboard one of their stunning ships and experience the Viking difference for yourself. Sailing for 10 nights in a Deluxe Veranda stateroom, exploring the colourful Caribbean on a roundtrip voyage from San Juan, you will experience some of the Caribbeans most enticing islands and cultures whilst enjoying the award-winning, state-of-the-art Viking ship elegance.

Fill out your details and let us know why you'd love to set sail with Viking and why you would be the perfect candidate to be the official Viking Voyager. The agent who submits the most creative written entry, WINS!

Itinerary is Viking's West Indies Explorer. Cruise departing from San Juan, Puerto Rico, 22 October 2019. Flights and any incidental costs will be at winner's own expense. Winner is required to write a review of the cruise and a post-trip article which will run on karryon.com.au as well as take, upload and share daily photos on social media.

# Case Studies

**K**ARRYON

Together In Travel.





## “Abu Dhabi Specialist.”

### Objectives

- Educate agents on the variety of experiences available in Abu Dhabi
- Incentivise agents to skill up on creating itineraries for different travel styles
- Keep Etihad top of mind for agents during key booking periods and promote 2 night free offering
- Drive bookings to Abu Dhabi with Qatar and registrations for the mega famil

### Deliverables

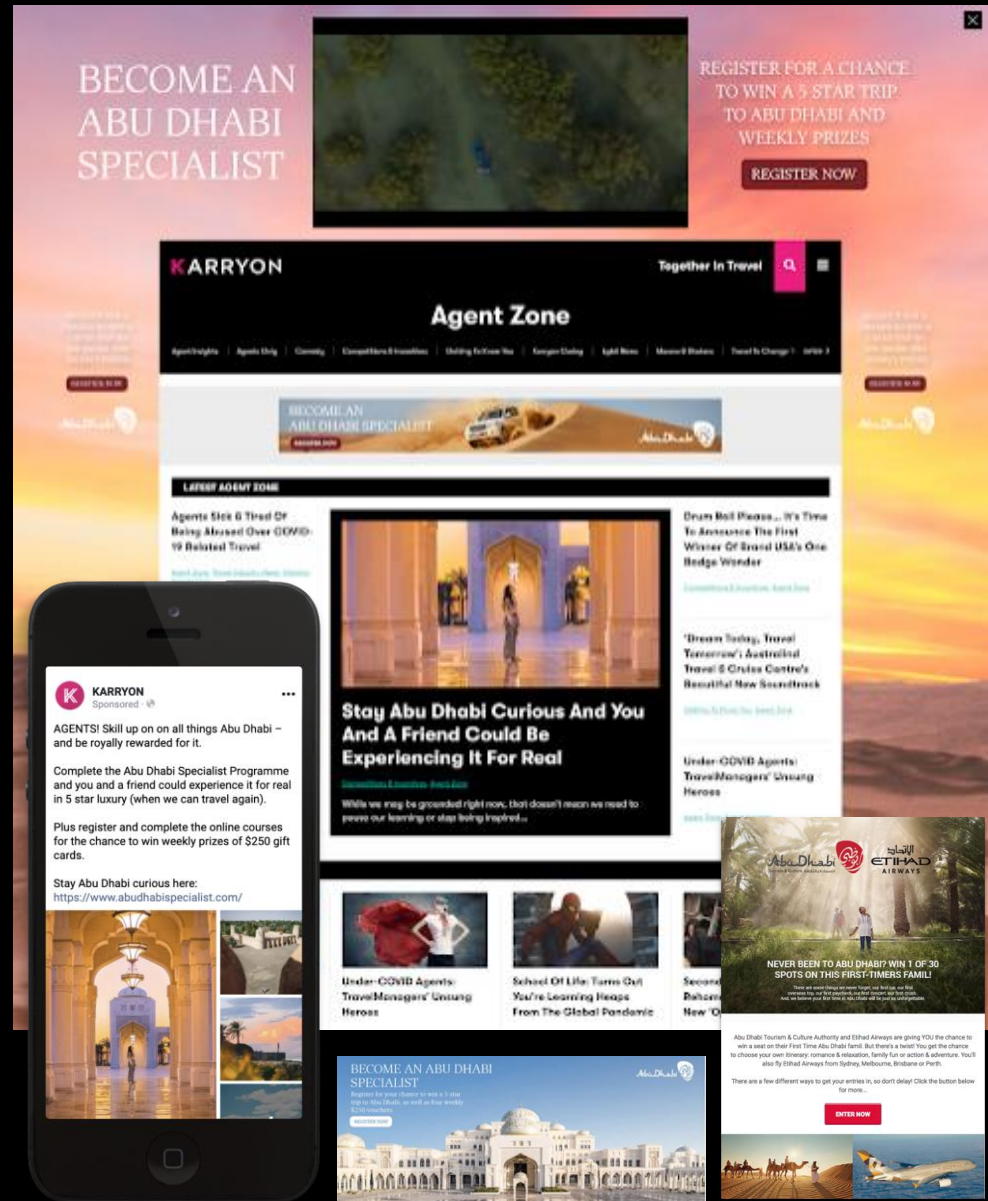
- Editorial content
- Social content
- eDM Display Double MRECs and Solus eDMs
- Website Display Takeovers

### Results

- Over 3,000 page views for each editorial
- Supporting social posts reached over 30,000 each which generated over 3,000 engagements
- eDM Display above average click through
- Click through rate on website takeovers three times greater than industry average

### Examples

- [Click here](#) to see more





## “Abu Dhabi Specialist.”

### Objectives

- Educate agents on the variety of experiences available in Abu Dhabi
- Incentivise agents to skill up on creating itineraries for different travel styles
- Keep Etihad top of mind for agents during key booking periods and promote 2 night free offering
- Drive bookings to Abu Dhabi with Qatar and registrations for the mega famil

### Deliverables

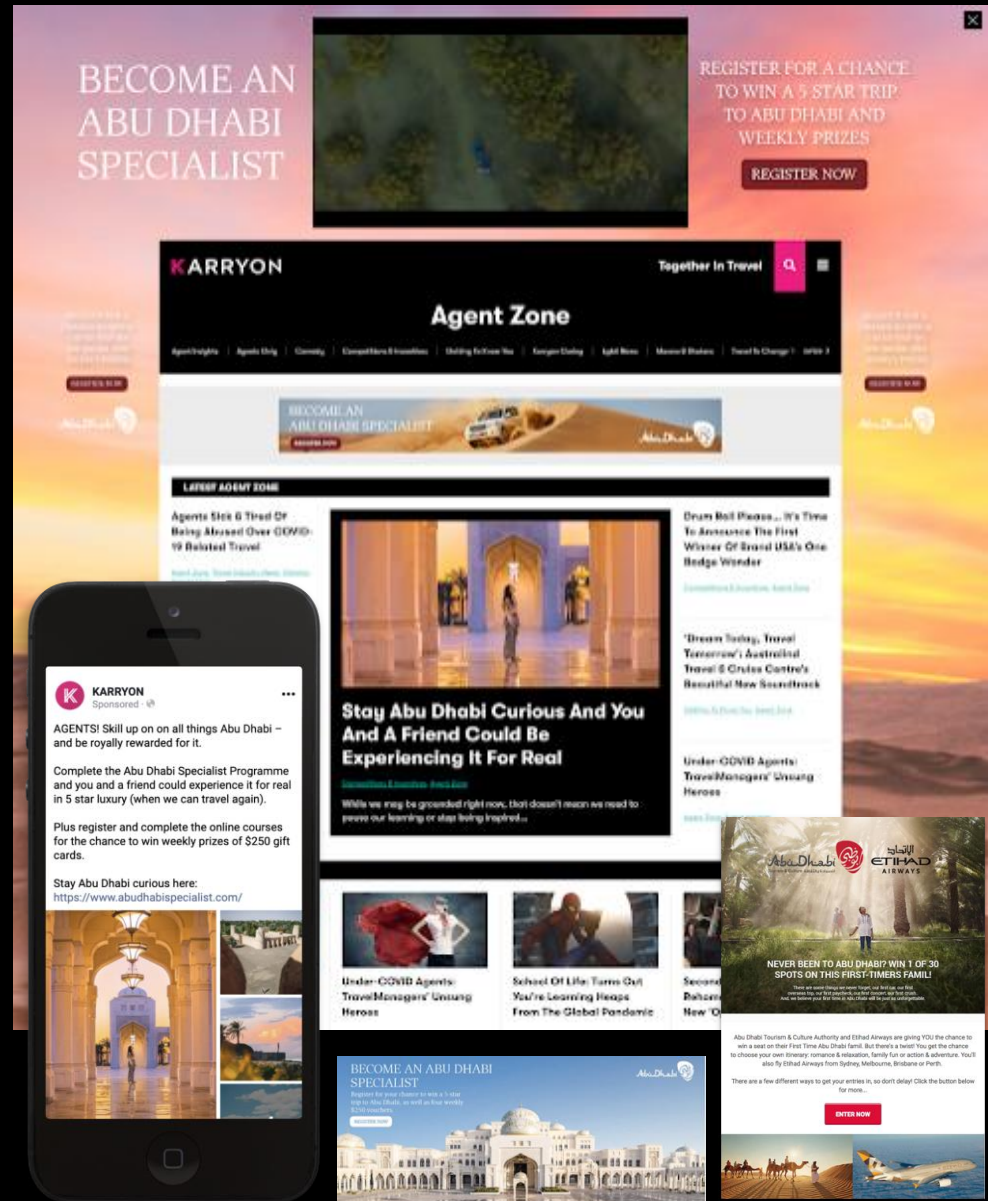
- Editorial content
- Social content
- eDM Display Double MRECs and Solus eDMs
- Website Display Takeovers

### Results

- Over 3,000 page views for each editorial
- Supporting social posts reached over 30,000 each which generated over 3,000 engagements
- eDM Display above average click through
- Click through rate on website takeovers three times greater than industry average

### Examples

- [Click here](#) to see more



## “Always On” 6-12 Monthly Campaign

### Objectives

- Provide Etihad with a consistent presence throughout the year – annually

### Deliverables

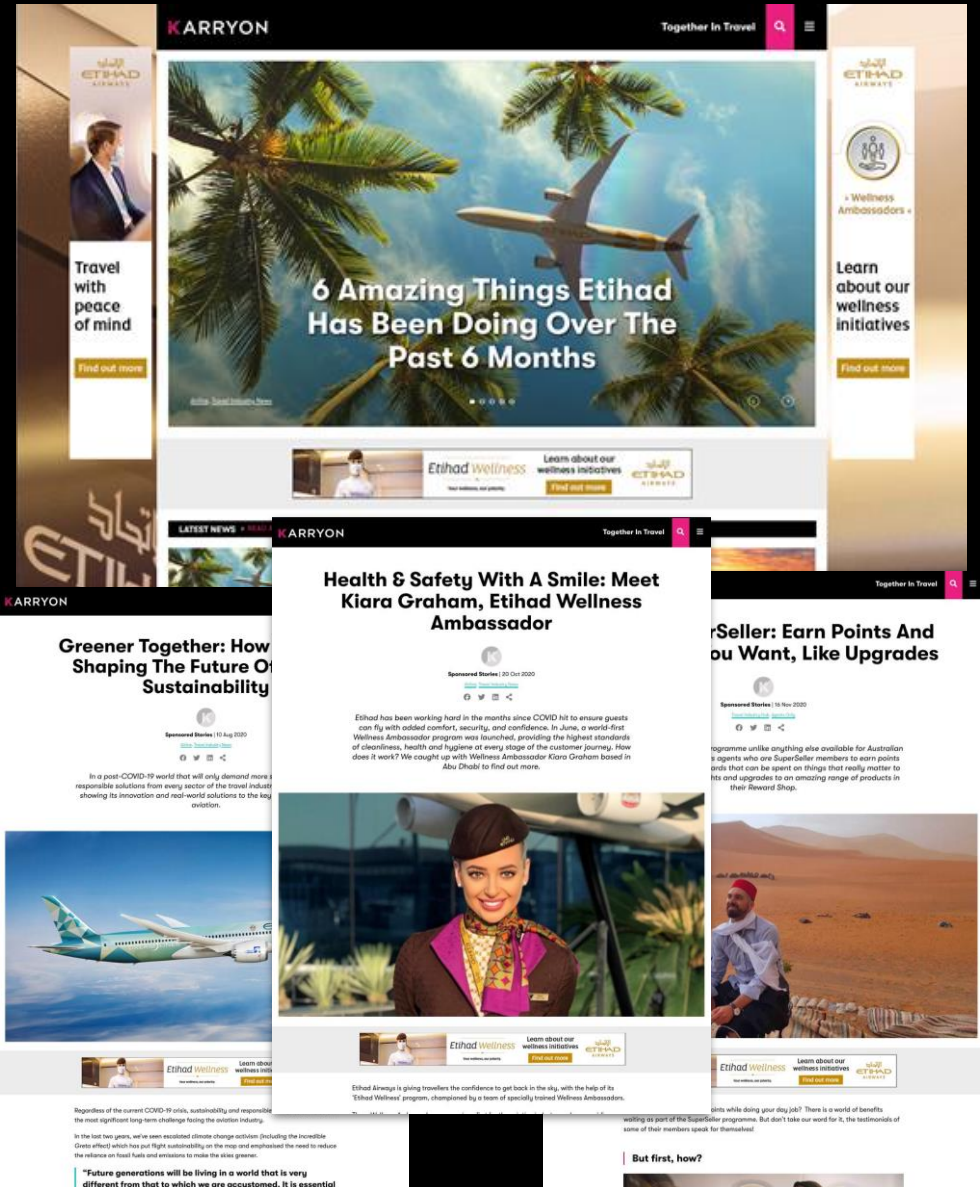
- Editorials covering offering, network, perks of travelling via Abu Dhabi, promote special fares
- Social content to reach agent audience across social media and provide them with content they can share with their client base to promote Etihad
- Dynamic website takeovers with video to run alongside editorials surrounded by Etihad messaging including video.

### Results

- Over 6,000 page views for each editorial
- Supporting social posts reached over 40,000 people which generated over 5,000 engagements
- eDM Display above average click through
- Click through rate on website takeovers ten/twenty times greater than industry average

### Examples

- [Click here](#) to see more







## “Unforgettable Moments”

### Objectives

- Refresh and remind travel agents and consumers why they love Japan so much.
- Put Japan back on the map through the creation of itineraries, listicles, guides, long form destination content and the safety messaging
- Educate agents on how to book, how to sell, where to go, deals incorporating partner content, off-the-beaten path ideas and Olympics 2021 in July

### Deliverables

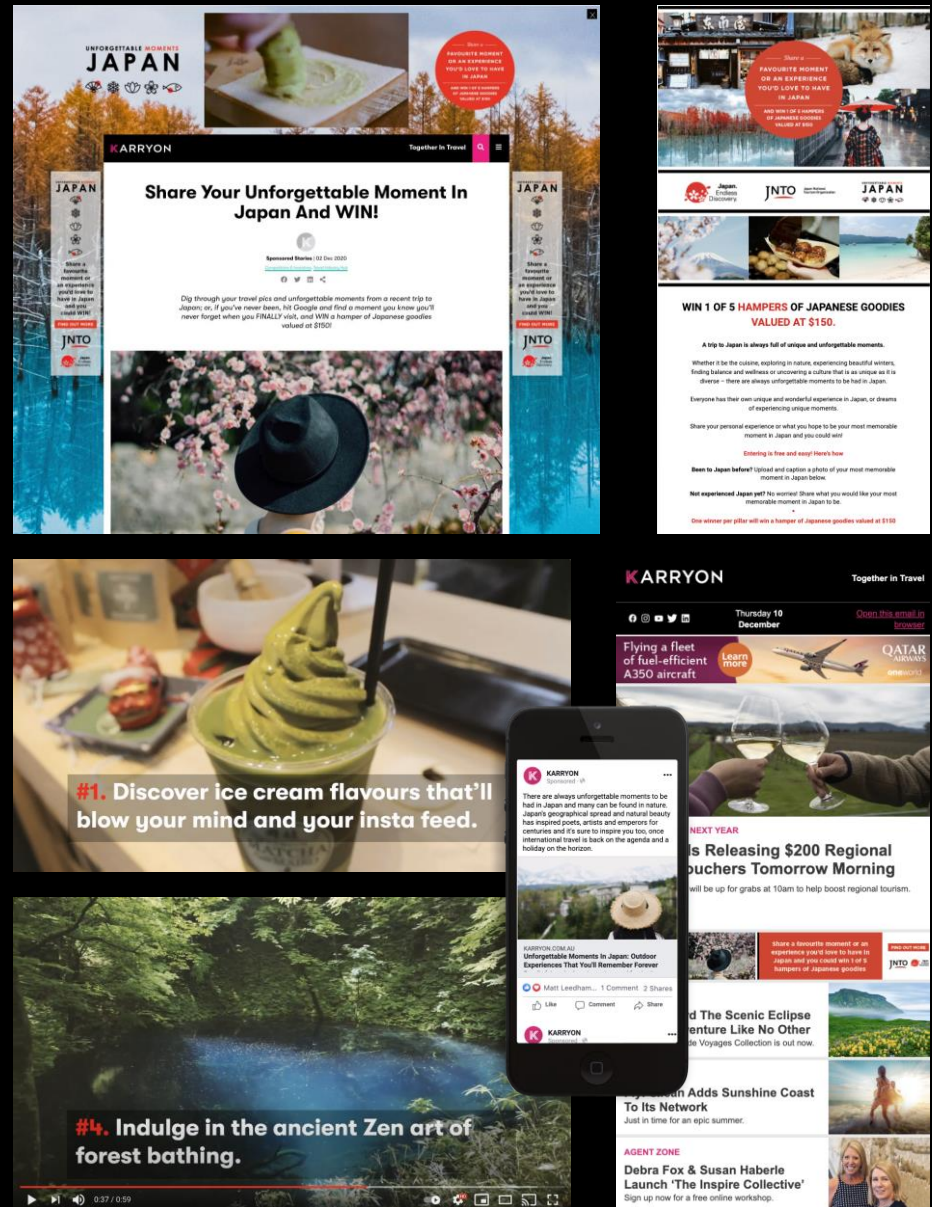
- Creative idea and campaign lock up logo
- Agent competition including design of landing page
- Editorial stories on Karryon & social channels
- Image gallery social posts
- Video creation of destination pillars edits and social posts
- Dynamic website takeover build

### Results

- Over 200 entries into the competition with two months still to run
- Over 3,300 page views of the competition launch article
- Food editorial with over 5,700 page views, a reach of 31,000 across social and nearly 2,000 engagements
- Other pillars still to roll out between Dec-Jan

### Examples

- [Click here](#) to see more



## “Qantas Learning Hub” Launch and ongoing campaign

### Objectives

- Promote the Learning Hub launch and member benefits with ongoing engagement

### Deliverables

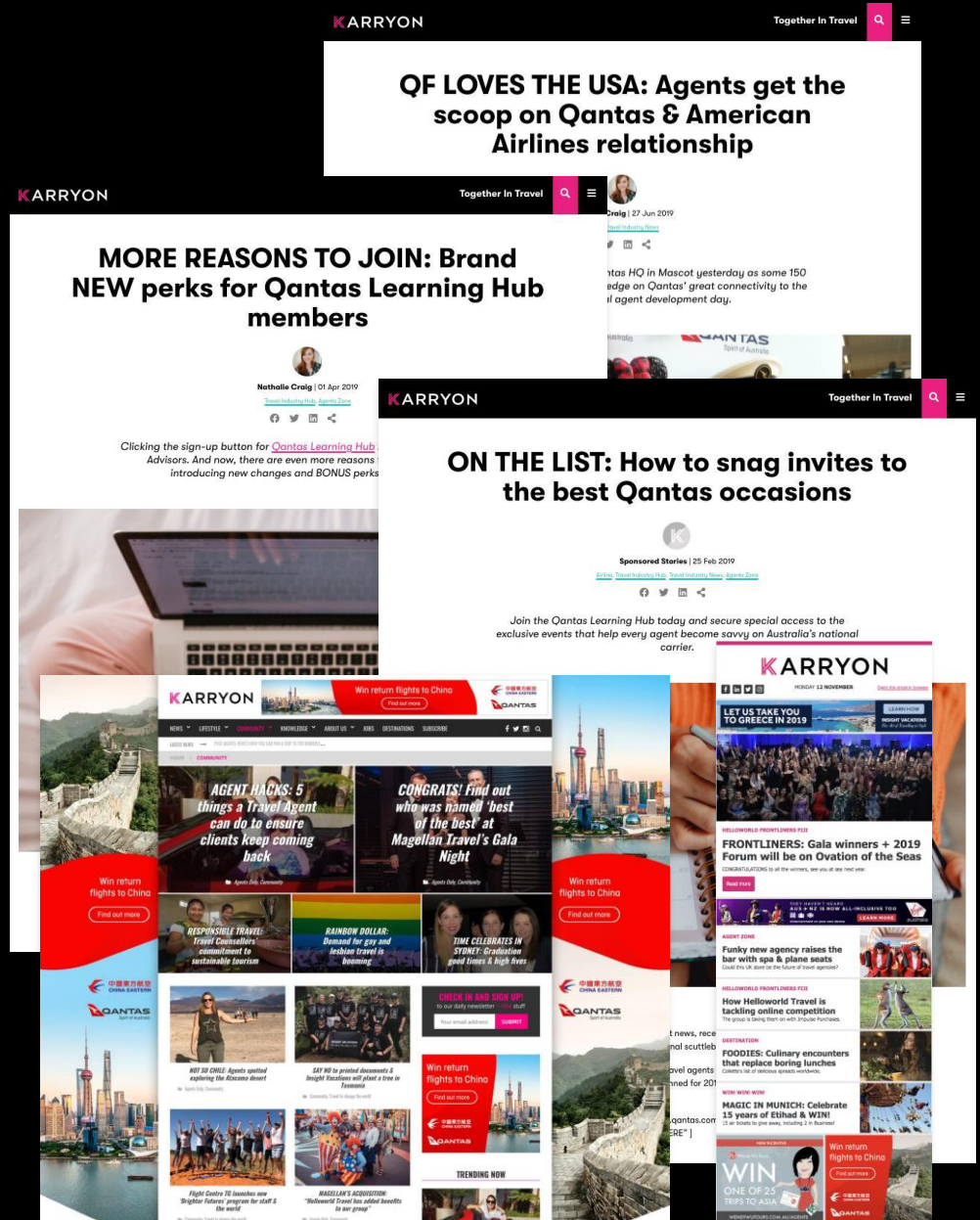
- Editorials
- Social content
- Website Takeovers
- eDM Display advertising
- Competitions

### Results

- Over 2,500 page views for editorials
- Supporting social posts reached over 20,000 which generated over 1,500 engagements
- eDM Display above average click through
- Click through rate on website takeovers twelve times greater than industry average
- Mini giveaway competitions with over 150 entries

### Examples

- [Click here](#) to see more



**AGENDA SUMMARY**  
**GRAND COUNTY COMMISSION MEETING**  
**SEPTEMBER 6, 2022**

<b>TITLE:</b>	Approval of seven MOAB! Tourism Grant 2022 awards.
<b>FISCAL IMPACT:</b>	\$30,951.36
<b>PRESENTER(S):</b>	Ben Alter, Economic Development Specialist

**Prepared By:**  
 Ben Alter  
 Specialist,  
 Grand County  
 Economic  
 Development

**FOR OFFICE USE  
 ONLY:**  
**Attorney Review:**

**SUGGESTED MOTION:**

I move to approve the following grant awards as part of the Marketing Our Awesome Businesses (MOAB!) Tourism Grant 2022 program:

- \$4,120.36 to Desert Power Yoga LLC
- \$4981.00 to Clapper Adventures LLC
- \$5,000.00 to Desert Wild Corp
- \$4,500.00 to Moab Donuts LLC
- \$4,500.00 to Simply Moab LLC
- \$3,500 to Mind Pleasure LLC
- \$4,350.00 to La Duena Mexican Kitchen LLC

**BACKGROUND:**

Following the Grand County Commission’s approval of the Small Tourism Business Marketing Grant pilot program during its April 29, 2022 meeting, the Economic Development Department (EDD) created and implemented the MOAB! Tourism Grant application process. Applications were accepted during the month of July. The evaluation committee was comprised of a Grand County Commissioner, a local non-profit representative, a local private sector representative, and a Utah Office of Tourism representative (our Moab City representative had to drop out at the last moment). This evaluation committee convened on August 24, 2022, reviewed all applications as a body, voted on each application, and provided feedback on each application. All applicants, whether selected for funding or not, received evaluator feedback.

The evaluation committee highlighted key considerations for the EDD to consider when facilitating similar grant programs. Some of those considerations include:

- **Create stronger evaluation criteria** (“stronger” meaning easily measurable or otherwise easily identifiable) and include more quantifiable questions in the application
- **Provide applicant resources** (literature, webinars, consultations, etc.) that discuss in depth the criteria that applications will be scored across – though the EDD did provide these materials, they were focused primarily on application processes and requirements
- **Retool the application process** – evaluators felt the grant process may have been clearer to non-profit operators than businesses and that a balance should be struck if the grant is designed for organizations of both categories
- **Require more information to determine an organization’s financial health**

- **Create a process that allows evaluators to fairly rank businesses and non-profits**, established organizations and start-ups alike in financial health categories
- **Create general EDD programming that highlights and teaches others about our community and sustainability goals and what diversity, equity, and inclusion means** beyond “I serve everyone” – the evaluators pointed out that, if the EDD intends to use these criteria in the future, they should be reinforced through year-round, community-wide programming that works to ingrain these messages, rather than ask for them in a grant application that could read as “one-off requests” rather than EDD priorities
- **Continue to work with regional partners and within the community to build organizations’ financial health and literacy**
- **Improve the grant’s attraction** – evaluators suggested that the grant program received fewer applications than expected due to both the small sums offered (the EDD publicized this program as intending to disburse eleven awards of about \$5,000 each) and the parallel publicization of the STAR Business Grant (which advertises sums of up to \$100,000)

These proposed projects prioritize local collaborations, will help businesses engage new audiences, and will create new revenue streams for those businesses. Moreover, these proposed projects work to market their services to visitors in the Moab area or otherwise do not work to increase prospective traveler interest.

**ATTACHMENT(S):**

1. Desert Power Yoga LLC application, feedback form, and grant contract
2. Clapper Adventures LLC application, feedback form, and grant contract
3. Desert Wild Corp application, feedback form, and grant contract
4. Moab Donuts LLC application, feedback form, and grant contract
5. Simply Moab LLC application, feedback form, and grant contract
6. Mind Pleasure LLC application, feedback form, and grant contract
7. La Duena Mexican Kitchen LLC application, feedback form, and grant contract



# MOAB! Tourism Grant 2022 Round Project Aerial Yoga Application



## Section I - Organization Basics & Contact Information

---

### 1. Applicant Organization

**Name:** Desert Power Yoga

**DBA Name:** N/A

**Utah Entity Number:**

**Email:** desertpoweryoga@gmail.com

**Phone number:** 3039050062

**Mailing address:**

**Physical address:** 420 N 500 W, Moab UT 84532

### 2. Authorized Organization Representative

**Name:** Courtney Reese

**Email:**

**Phone number:**

**Mailing address:**

### 3. Applicant Entity Type & Activity

**Entity Type:** For-Profit and/or LLC

**NAICS Code:** 713940

**Describe your organization's activities and/or services offered below:** Weekly yoga classes, yearly Yoga Teacher Training

## Section II - Project Details & Funding Request

---





## MOAB! Tourism Grant 2022 Round Project Aerial Yoga Application



### 1. Funding Request Details

Grant funding request: \$ 4000

Proposed match for grant funding request: \$ 578

Estimated total amount to complete your project: \$ 4578

### 2. Describe your project:

Our project includes installing aerial yoga hammocks. The goal of this project is to further increase accessibility to yoga, as yoga hammocks are used as a prop to assist students in getting in to poses they may otherwise not be able to. We regularly donate class passes to local non-profits and believe that donating passes to aerial classes would generate further revenue for these non-profits, as aerial yoga classes tend to cost a bit more to attend.

### 3. Describe your project implementation and management plan:

The first step of our project implementation included having two of our studio's instructors complete an Aerial Yoga training, which we did in May. This ensures that there are two instructors who may safely teach this class. The next step included creating a list of project supplies and an estimated costs associated with this project. We consulted with our builder, who offered feedback and assisted us in planning the installation of the yoga hammocks. As an established yoga studio, we have been working with the Moab community for two years. We have an email list of all past and current students. We would first advertise our new classes to our current yoga community members. We would utilize other local platforms, such as community boards, the Moab Sun, and the Moab Classifieds Facebook group to expand our marketing.

### 4. Other than yourself/your organization, who will do the work for your project?

List any key staff members or dedicated individuals, partner organizations,



## MOAB! Tourism Grant 2022 Round Project Aerial Yoga Application



and/or groups:

Crystal Bunch (yoga instructor) JoAnn Miller (yoga instructor) Jake Stocking (builder)

**5. List all key resources required to accomplish your project:**

In order to complete our project, we need at 15 foot ladder, 99 yards of tricot fabric, 4 LVL boards, 9 eyelet screws, 18 steel carabiners with screwing locks, 9 daisy chains, a skilled builder and marketing to inform Moab of our new addition.

**6. Is your project already in progress? If yes, briefly describe:**

No

**7. Does your project require construction and/or significant infrastructure modifications? No**

**8. Describe how you will sustain your project and/or its intended effects following the complete expenditure of Grand County grant funds:**

If we received the Grand County grant funds to complete this project, we would first purchase the materials needed to complete the building and installation of the aerial hammocks. We would then consult with our builder and begin the installation (estimated to take about one week). Once the hammocks were safely installed, we would then begin planning a Grand Re-Opening of the studio, since we never had one due to opening during COVID. During this Grand Re-Opening we would demonstrate the benefits of yoga hammocks, and offer Q&A. We would market our new addition by advertising on local platforms. Finally, we would reach out to the non-profits we currently work with to create a plan as to how we can use the addition of aerial yoga to generate revenue for them, or support their clients.



## MOAB! Tourism Grant 2022 Round Project Aerial Yoga Application



**9. Estimate your project's return on investment or services provided...**

...after one year: 18,848

...after five years: 93,240

**10. Explain the reasoning used to estimate your project's returns above:**

I took the average cost of a drop in class, and multiplied that by the amount of hammocks we will have in the class. I multiplied that number by the number of scheduled classes we would have each week, and then multiplied that number by the number of weeks in a year. I also included and estimate cost for 6 private classes per year.

**11. Should Grand County Economic Development be unable to fulfill your whole grant funding request, would you consider a smaller award?**

Yes

### Section III - Business Health Requirements

---

**1. List the code provided to you during your required SBDC counseling appointment or the date of your scheduled appointment: July 29 at 12:20pm**

**2. Describe your organization's financial outlook for the next year, EXCLUDING any potential Grand County grant award:**

Excluding the Grand County grant, we would plan on spending around \$5000 to carry out the Aerial Yoga project. We would likely put these expenses on credit cards and pay them off over time, with the revenue generated from the Aerial Yoga





## MOAB! Tourism Grant 2022 Round Project Aerial Yoga Application



classes.

3. Describe your organization's financial outlook for the next year, **INCLUDING your proposed Grand County grant award:**

If we were to receive the Grand County grant award, we would be able to carry out our new addition more quickly. We would also be debt free after the project installation. This would leave us generating revenue immediately.

### Section IV - Other Evaluation Criteria

---

1. Explain how your organization engages underserved or minority populations, including but not limited to: women, non-binary individuals, the LGBTQ+ community, minority races and/or ethnicities, individuals with disabilities, and veterans. Note your organization's ownership by, management by, and/or employment of individuals from these groups as relevant. Note if your proposed project will enhance your ability to serve any of these groups:

Our yoga studio held a Yoga Teacher Training last winter, and plans to hold on each year. During this training we offered a scholarship to a person of a marginalized group, as a means to increase accessibility. Our studio employs members of the LGBTQ+ community, minority races, non-binary individuals, and women. The yoga hammocks will serve as a prop to assist persons with disabilities and make yoga more accessible.

2. Explain how your project aligns with community goals OR does not oppose community goals. Note any potential quality of life concerns relevant to your project:

Our project aims to increase access to diverse forms of health and wellness in the Moab community.



## MOAB! Tourism Grant 2022 Round Project Aerial Yoga Application



3. How many employees do you employ on average, per month during the months of March through October?:

9

4. How many total hours do your employees work on average, per month during the months of March through October?:

4

5. Explain any potential conflicts of interest related to your grant application. This could include personal, business, or financial connections to local government staff, elected officials, and/or members of this year's grant applicant pool or evaluation committee.

N/A

6. Select all Grand County grants your organization is considering OR applying to in 2022:

STAR Business Grant

### Section V - Certification of Accuracy

---

By submitting this application, I, on behalf of the organization named in Section I Question 1 ("organization"), certify that the responses in this application are true and accurate to the best of my knowledge. Should any information be deemed inaccurate or insufficient, Grand County Economic Development reserves the right to deem my application or organization ineligible to apply for or receive Grand County Economic Development grant funds during the year of 2022.



## MOAB! Tourism Grant 2022 Round Project Aerial Yoga Application



By submitting this application, I, on behalf of the organization, certify that the supplemental documents required of my organization's application are included in my final application submission.

By submitting this application, I, on behalf of the organization, commit to compliance with all requirements and standards set by Grand County Economic Development in the event that my organization is the recipient of any Grand County Economic Development grant offered in 2022. These requirements include, but are not limited to: SBDC grant progress reporting, a verified ACTIVE status with Utah's Division of Corporations and Commercial Code, and any requirements specified in any grant agreement contracts entered into with Grand County Utah.

I have read and agree to all the terms listed above

**E-Signature – Applicant Organization Representative's Name:** Courtney Dare Reese

**Submitted at:** 07/15/2022 14:12:03



# MOAB! Tourism Grant 2022 Round Applicant Feedback Form



## Local Evaluator Feedback

---

- Would love to see how they could involve the community more & treat this as a project and not just as the county paying for a line item upgrade.
- I appreciate the mention of serving disabled and less able-bodied people with these hammocks. I also appreciate existing structures to support marginalized communities (in the form of scholarships for teacher trainings). I'm curious if the strategies in place for NPO partnerships will include ongoing services to marginalized community members wherever possible (Spanish language classes, other support for BIPOC people, etc).
- I'd like to know more about community partnerships. How will this grant, though I know it is a relatively small amount, expand the impact of Desert Power Yoga beyond existing customers?
- Though the application is successful at clearly explaining how it will support locals, the grant stipulates having acknowledgment of responsible recreation. The application would be stronger with a mention of how DPY's promotion strategy aligns with EDD's goals.

## Utah Office of Tourism Evaluator Feedback

---

- I didn't get a good sense of how this business interfaces with Moab visitors. It seems to be a business primarily for residents.

**GRAND COUNTY GRANT CONTRACT  
MOAB! Tourism Grant**

1. **CONTRACTING PARTIES:** This contract is between GRAND COUNTY, referred to as the County, and the following GRANTEE:

Desert Power Yoga  
420 N 500 W  
Moab, UT 84532

Federal Tax ID: 84-3987903  
Legal Status of Contractor: LLC

DESERT POWER YOGA  
Contact Person: Courtney Reese  
Phone #: (303) 905-0062  
Email: [courtneyreese yoga@gmail.com](mailto:courtneyreese yoga@gmail.com)

COUNTY  
Contact Person: Ben Alter  
Title: Economic Development Specialist  
Phone #: (435) 259-1372  
Email: [balter@grandcountyutah.net](mailto:balter@grandcountyutah.net)

2. **AUTHORITY:** This contract is entered into pursuant to the County's authority to administer funds received through Grand County's Transient Room Tax (TRT) allocated towards regional tourism promotion, with approval of the Grand County Commission on May 3, 2022 authorizing the creation of the Small Business Marketing Grant (also known as the Marketing Our Awesome Businesses! (MOAB!) Tourism Grant).
3. **GENERAL PURPOSE OF CONTRACT:** The general purpose of this contract is to provide terms and conditions for the MOAB! Tourism Grant grant award to fund costs associated with Grantee's proposed Project Aerial Yoga for the purposes of expanding services to include aerial yoga.
4. **CONTRACT PERIOD:** September 2022 - August 2023
5. **CONTRACT AMOUNT:** The County awards and the Grantee accepts a one-time Grant Award of FOUR THOUSAND dollars (\$4,000.00) to be paid by Grand County in two payments: 90% of Grant Award due and payable on or before September 23, 2022, and 10% of Grant Award due upon Grantee's showing of Project completion. Prior to final fund disbursement, Grantee shall prove expenditure of its required match funding and incorporation of evaluator feedback into the Project.
6. **REPORTING:** Grantee shall provide biannual and annual reporting through August 2024 to the County's Travel Council Advisory Board to monitor Grantee's progress and performance. The reporting shall include expenditures, including compensation, revenue, and in-kind donations as well as materials and methods used to market the Grantee's products or services, a multi-year

comparison of revenues and/or customers served, a return on investment estimate and related methodology, detail and number of giveaways provided, collaborations entered into as a result of the Grant Award, and staff positions created and filled. Grantee shall complete the Small Business Development Center (SBDC) annual update survey twice: in November 2022 and November 2023.

7. ATTACHMENTS INCLUDED AND MADE PART OF THIS CONTRACT:

- (Grant application)
- (Evaluator feedback form)

8. DOCUMENTS INCORPORATED BY REFERENCE BUT NOT ATTACHED:

All governmental laws, regulations, or actions applicable to the grant authorized by this contract.

9. CONTRACT EXECUTION:

Each person signing this contract represents and warrants that he/she is duly authorized and has legal capacity to execute and deliver this contract and bind the parties hereto. Each signatory represents and warrants to the other that the execution and delivery of the contract and the performance of each party's obligations hereunder have been duly authorized and that the contract is a valid and legal contract binding on the parties and enforceable in accordance with its terms. This contract is not fully executed until all parties have signed this contract.

10. INDEMNIFICATION:

The Project shall be at the risk of Grantee exclusively. Grantee herewith agrees to indemnify, defend, and hold the County, its agents and officials, harmless from any action, claim, demand, damage, loss, expense, cost, or tax that may arise out of the Project. This Section shall survive expiration or termination of this Contract.

**BY SIGNING THIS CONTRACT, THE GRANTEE HEREBY ACKNOWLEDGES THAT THE GRANTEE HAS READ, UNDERSTOOD, AND AGREES TO ITS TERMS AND CONDITIONS.**

GRANTEE

ATTEST:

\_\_\_\_\_  
By:                      Date:  
Title:  
Grantee Name:

\_\_\_\_\_  
(Contact 2)              Date:  
Title:  
Grantee Name:

GRAND COUNTY UTAH

ATTEST:

---

Jacques Hadler                      Date:  
Chair, Grand County Commission

---

Gabriel Woytek                      Date:  
Grand County Clerk/Auditor

**Attachment A: Standard Terms and Conditions for Grants by Government Entities**

1. **GOVERNING LAW AND VENUE:** This Contract shall be governed by the laws, rules, and regulations of Grand County and the State of Utah. Any action or proceeding arising from this Contract shall be brought in a court of competent jurisdiction in the State of Utah. Venue shall be in the Moab District Court.
2. **LAWS AND REGULATIONS:** At all times during this Contract, Grantee and all acts performed under this Contract will comply with all applicable federal and State constitutions, laws, rules, codes, orders, and regulations, including applicable licensure and certification requirements.
3. **RECORDS ADMINISTRATION:** Grantee shall maintain or supervise the maintenance of all records, receipts and any other documentation necessary to properly account for payments made by the County to Grantee under this Contract, pursuant to the American Rescue Plan Act. These records shall be retained by Grantee for at least three (3) years after final payment, or until all audits initiated within the 3 years have been completed, whichever is later. Grantee agrees to allow, at no additional cost, auditors and/or County staff to access to all records necessary to account for the Contract Amount received by Grantee as a result of this Contract.
4. **INDEPENDENT CAPACITY:** Grantee, in the performance of this Contract, shall act in an independent capacity and not as officers or employees or agents of the County.
5. **INDEMNITY:** Nothing in this Contract shall be construed as a waiver by the County of any rights, limits, protections or defenses provided by the Utah Governmental Immunity Act (Utah Code § 63G-7-101 *et seq.*). Nor shall this Contract be construed, with respect to third parties, as a waiver of any governmental immunity to which a party to this Contract is otherwise entitled. Subject to and consistent with the Act, each party will be responsible for its own actions or negligence and will defend against any claims or lawsuit brought against it. There are no indemnity obligations between these parties.
6. **EMPLOYMENT PRACTICES:** Grantee agrees to abide by federal and State employment laws, including: (i) Title VI and VII of the Civil Rights Act of 1964 (42 U.S.C. 2000e) which prohibits discrimination against any employee or applicant for employment or any applicant or recipient of services, on the basis of race, religion, color, or national origin; (ii) Executive Order No. 11246, as amended, which prohibits discrimination on the basis of sex; (iii) 45 CFR 90 which prohibits discrimination on the basis of age; (iv) Section 504 of the Rehabilitation Act of 1973, or the Americans with Disabilities Act of 1990 which prohibits discrimination on the basis of disabilities; and (v) Utah's Executive Order, dated December 13, 2006, which prohibits unlawful harassment in the workplace. Grantee further agrees to abide by any other laws,

regulations, or orders that prohibit the discrimination of any kind by any of Grantee's employees.

7. **AMENDMENTS:** This Contract may only be amended by the mutual written agreement of the parties, which amendment will be attached to this Contract.
8. **WORKERS COMPENSATION INSURANCE:** Grantee shall maintain during the term of this Contract, workers' compensation insurance for all its employees, as required by law.
9. **PUBLIC INFORMATION:** Grantee agrees that this Contract and invoices will be public records in accordance with the State of Utah's Government Records Access and Management Act (GRAMA). Grantee gives the County express permission to make copies of this Contract, related documents, and invoices in accordance with GRAMA.
10. **ASSIGNMENT:** Grantee may not assign, sell, transfer, subcontract or sublet rights, or delegate any right or obligation under this Contract, in whole or in part.
11. **WAIVER:** A waiver of any right, power, or privilege shall not be construed as a waiver of any subsequent right, power, or privilege.
12. **SEVERABILITY:** The invalidity or unenforceability of any provision, term, or condition of this Contract shall not affect the validity or enforceability of any other provision, term, or condition of this Contract, which shall remain in full force and effect.
13. **ENTIRE AGREEMENT:** This Contract constitutes the entire agreement between the parties and supersedes any and all other prior and contemporaneous agreements and understandings between the parties, whether oral or written.





# MOAB! Tourism Grant 2022 Round Project CAMS Facelift Application



## Section I - Organization Basics & Contact Information

---

### 1. Applicant Organization

**Name:** Clapper Adventures LLC

**DBA Name:** Clapper Adventures

**Utah Entity Number:**

**Email:** evan@clapperadventures.com

**Phone number:** 4352607066

**Mailing address:** 630 Palisade Dr, Moab, UT 84532

**Physical address:** 630 Palisade Dr, Moab, UT 84532

### 2. Authorized Organization Representative

**Name:** Chad Heying

**Email:**

**Phone number:**

**Mailing address:**

### 3. Applicant Entity Type & Activity

**Entity Type:** For-Profit and/or LLC

**NAICS Code:** 9999

**Describe your organization's activities and/or services offered below:** Clapper Adventures is locally owned and operated by wilderness experts who work, live, and play in the Colorado Plateau. We provide standard trips and custom guided outdoor adventures to include; canyoneering, climbing, hiking, National Park tours, mountain biking, and provisions for camping.



# MOAB! Tourism Grant 2022 Round Project CAMS Facelift Application



## Section II - Project Details & Funding Request

---

### 1. Funding Request Details

Grant funding request: \$ 4981

Proposed match for grant funding request: \$ 535

Estimated total amount to complete your project: \$ 6236

### 2. Describe your project:

Project CAMS (Clapper Adventures Marketing/Swag) Facelift is intended to achieve increased business revenue through the following:

- Create a framework for researching/acquiring new-to-us marketing sources for tourist who are in Moab
- Utilize local businesses to design and update marketing materials and swag products
- Utilize local businesses for production of products
- Purchasing of marketing/swag products online (when unavailable locally or cost prohibitive) using designs by locals

### 3. Describe your project implementation and management plan:

The plan is as follows:

Phase 1: Prep Work

- 7/31/22 by Chad - Complete grant application
- 8/20/22 by Chad/Evan- Coordinate with and purchase initial ads from local marketing organizations and social media marketer
- 9/15/22 by Chad- Finish research for marketing/swag products and finalize quotes from local and online businesses



## MOAB! Tourism Grant 2022 Round Project CAMS Facelift Application



-9/15/22 by Chad- Complete marketing design work with local company

### Phase 2: Purchase Products

-9/16/22 by Chad/Evan- Purchase local and online marketing/swag products

-10/1/22 by Chad/Evan- Distribute rack/post it cards and magnets (pending products delivered)

-Fall 2022 to Fall 2023 by Chad/Evan- Renew local ads per schedule, utilize vehicle magnets and employee hats/uniform patches, re-stock rack cards and magnets, and utilize swag.

### Phase 3: Evaluate Effectiveness

- 2022/2023 Chad/Evan will inquire where clients learned of our business, evaluate the techniques used through the project, and adjust strategies going into the 2023/2024 seasons.

#### 4. Other than yourself/your organization, who will do the work for your project?

List any key staff members or dedicated individuals, partner organizations, and/or groups:

Internally- Chad and Evan

Externally- Local Companies- Pipe Dream, Issa Designs, Canyonlands Advertising, The Advertiser

Externally- 4Imprint

#### 5. List all key resources required to accomplish your project:

-Office Hours- Utilized for grant writing, product research, coordination of purchases, distribution of marketing materials, upkeep of the marketing ads

-Funds for purchasing of products and advertisement



## MOAB! Tourism Grant 2022 Round Project CAMS Facelift Application



**6. Is your project already in progress? If yes, briefly describe:**

Yes, we are currently coordinating with local businesses and media advertisers for marketing products. Initial quotes for most marketing materials and products have been done to ensure the viability of the project and costs can be met.

**7. Does your project require construction and/or significant infrastructure modifications? No**

**8. Describe how you will sustain your project and/or its intended effects following the complete expenditure of Grand County grant funds:**

A goal of this project is to increase revenue by utilizing new-to-us advertising opportunities to reach Moab tourists who are already in Moab but have not yet been connected to our business. By acquiring these new clients to our business, business demand should increase. With an increase in profits, more money will become available for further investment in these marketing and swag opportunities. If these initiatives increase our inquiries/bookings significantly, we will need to add additional employees which will result in the ability to provide more bookings, increase profits, and expand our marketing/swag options even more extensively in the future. The hope is to maintain and increase future marketing following this project cycle via our own profits.

**9. Estimate your project's return on investment or services provided...**

...after one year: The estimated ROI after 1 year is 501% with an amount invested of \$6236 and amount returned of \$37,500.

...after five years: The estimated ROI after 5 years is 404% with an amount invested of \$37180 (similar investment in marketing each year) and amount returned of



## MOAB! Tourism Grant 2022 Round Project CAMS Facelift Application



\$187,500.

### 10. Explain the reasoning used to estimate your project's returns above:

The reasoning for our investment for our project's returns was based on an online calculator with reviews from the owner. The calculations are based on an addition of 75 guided days at an average of \$500. Calculations were also done to achieve a 2:1 vs 10:1 ROI ratios. The 5:1 appeared to be most realistic with the current market and staffing. There is potential for an increased ROI with even more demand and increased staffing. The 5 year is based on similar metrics with consistent investment.

### 11. Should Grand County Economic Development be unable to fulfill your whole grant funding request, would you consider a smaller award?

Yes

## Section III - Business Health Requirements

---

1. List the code provided to you during your required SBDC counseling appointment or the date of your scheduled appointment: CA72222
2. Describe your organization's financial outlook for the next year, EXCLUDING any potential Grand County grant award:

The projected financials for the next year for sales is \$73,000 with the current and expected guide/tourism capacities. This financial projection is based on historical data and current date from our financial services.



## MOAB! Tourism Grant 2022 Round Project CAMS Facelift Application



### 3. Describe your organization's financial outlook for the next year, INCLUDING your proposed Grand County grant award:

With the MOAB Tourism grant marketing programs, we are projecting an increase of our sales to \$110,500. This is based on our ROI from the returns section above. That sales increase is based on an additional 75 guided days at an average sale of \$500. This potential can be met with current staffing and is very feasible within the calendar year. As demand increases this has potential to increase even more with an increase in staffing. With more demand, we will increase our staffing and therefore increase our overall capacities and sales. This only includes the MOAB Grant. This does not include the STAR grant.

## Section IV - Other Evaluation Criteria

---

### 1. Explain how your organization engages underserved or minority populations, including but not limited to: women, non-binary individuals, the LGBTQ+ community, minority races and/or ethnicities, individuals with disabilities, and veterans. Note your organization's ownership by, management by, and/or employment of individuals from these groups as relevant. Note if your proposed project will enhance your ability to serve any of these groups:

Clapper Adventures currently employs some underserved/minority populations (women) on a part-time basis. Our services are open to any paying customer, so we have provided our services to these populations who have purchased our trips. Otherwise we do not specifically engage with these groups. Increasing our staff size will increase the opportunity to provide more work to and the ability to hire from these groups. Our STAR Grant project has potential for more service to these populations.



## MOAB! Tourism Grant 2022 Round Project CAMS Facelift Application



2. Explain how your project aligns with community goals OR does not oppose community goals. Note any potential quality of life concerns relevant to your project:

Our project aligns with community goals by providing an educational service to tourists who are visiting Grand County. We are providing natural and historical education to all tours and educate on how to best interact with these areas to ensure minimal impact and preservation of our resources.

3. How many employees do you employ on average, per month during the months of March through October?:

1.5

4. How many total hours do your employees work on average, per month during the months of March through October?:

52

5. Explain any potential conflicts of interest related to your grant application. This could include personal, business, or financial connections to local government staff, elected officials, and/or members of this year's grant applicant pool or evaluation committee.

There are two identified conflicts of interest identified for this grant.

The first is the Clapper Adventures owner, Evan Clapper, is a County Commissioner for Grand County. To reduce this conflict of interest, Chad Heying (Clapper Adventures guide/employee) has been the Clapper Adventures representative who has created the ideas, budget, and application materials for this grant application. Evan's involvement in this application has been limited to specific requests from Chad for financial information and review of



## MOAB! Tourism Grant 2022 Round Project CAMS Facelift Application



the budget to ensure it aligns with Clapper Adventures goals.

The second potential conflict is that Chad is a Grand County Search and Rescue Trainee. As of this application, he is not a full member and therefore not a county employee. Due to this volunteer service, there may be folks on the evaluation committee with personal connections to Chad.

6. Select all Grand County grants your organization is considering OR applying to in 2022:

STAR Business Grant

### Section V - Certification of Accuracy

---

By submitting this application, I, on behalf of the organization named in Section I Question 1 (“organization”), certify that the responses in this application are true and accurate to the best of my knowledge. Should any information be deemed inaccurate or insufficient, Grand County Economic Development reserves the right to deem my application or organization ineligible to apply for or receive Grand County Economic Development grant funds during the year of 2022.

By submitting this application, I, on behalf of the organization, certify that the supplemental documents required of my organization’s application are included in my final application submission.

By submitting this application, I, on behalf of the organization, commit to compliance with all requirements and standards set by Grand County Economic Development in the





## MOAB! Tourism Grant 2022 Round Project CAMS Facelift Application



event that my organization is the recipient of any Grand County Economic Development grant offered in 2022. These requirements include, but are not limited to: SBDC grant progress reporting, a verified ACTIVE status with Utah's Division of Corporations and Commercial Code, and any requirements specified in any grant agreement contracts entered into with Grand County Utah.

I have read and agree to all the terms listed above

**E-Signature – Applicant Organization Representative's Name:** Chad Heying

**Submitted at:** 07/30/2022 20:40:58



# MOAB! Tourism Grant 2022 Round Applicant Feedback Form



## Evaluator Feedback

---

- Prepare and expect a bit of upset public feedback as this is benefitting a county commissioner's business.
- Very clear project plan and application. I appreciate the amount of effort taken to get accurate projections for growth and ROI. My two critiques are minor: firstly, I think it would serve the business to use language like "collaborate," "partner," or "work with," rather than "utilize" when communicating about hiring and subcontracting local businesses and freelancers. Very minor! But it will build an image of community-centered intentions for the biz.
- The other area where I can see improvement is in the DEI section. Though the services are "open to all customers," I would have liked to see some specific examples of how an expanded staff could better serve disabled people, non-English speakers, and queer individuals who might not have access to (or not feel empowered to access) the outdoors due to discrimination and marginalization. You have the groundwork laid for addressing these, just a few more sentences with specificity would show your consideration and intention.

**GRAND COUNTY GRANT CONTRACT**  
**MOAB! Tourism Grant**

1. **CONTRACTING PARTIES:** This contract is between GRAND COUNTY, referred to as the County, and the following GRANTEE:

Clapper Adventures LLC  
630 Palisade Dr  
Moab, UT 84532

Federal Tax ID: 81-5446062  
Legal Status of Contractor: LLC

CLAPPER ADVENTURES LLC  
Contact Person: Chad Heying

Phone #: (661) 839-3338  
Email: [caheyng@gmail.com](mailto:caheyng@gmail.com)

COUNTY  
Contact Person: Ben Alter  
Title: Economic Development Specialist  
Phone #: (435) 259-1372  
Email: [balter@grandcountyyutah.net](mailto:balter@grandcountyyutah.net)

2. **AUTHORITY:** This contract is entered into pursuant to the County's authority to administer funds received through Grand County's Transient Room Tax (TRT) allocated towards regional tourism promotion, with approval of the Grand County Commission on May 3, 2022 authorizing the creation of the Small Business Marketing Grant (also known as the Marketing Our Awesome Businesses! (MOAB!) Tourism Grant).
3. **GENERAL PURPOSE OF CONTRACT:** The general purpose of this contract is to provide terms and conditions for the MOAB! Tourism Grant grant award to fund costs associated with Grantee's proposed Project CAMS Facelift for the purposes of creating a framework for researching/acquiring marketing sources and purchasing marketing materials.
4. **CONTRACT PERIOD:** September 2022 - August 2023
5. **CONTRACT AMOUNT:** The County awards and the Grantee accepts a one-time Grant Award of FOUR THOUSAND NINE HUNDRED EIGHTY ONE dollars (\$4,981.00) to be paid by Grand County in two payments: 90% of Grant Award due and payable on or before September 23, 2022, and 10% of Grant Award due upon Grantee's showing of Project completion. Prior to final fund disbursement, Grantee shall prove expenditure of its required match funding and incorporation of evaluator feedback into the Project.
6. **REPORTING:** Grantee shall provide biannual and annual reporting through August 2024 to the County's Travel Council Advisory Board to monitor Grantee's progress and performance. The reporting shall include expenditures, including compensation, revenue, and in-kind donations as well as materials and methods used to market the Grantee's products or services, a multi-year

comparison of revenues and/or customers served, a return on investment estimate and related methodology, detail and number of giveaways provided, collaborations entered into as a result of the Grant Award, and staff positions created and filled. Grantee shall complete the Small Business Development Center (SBDC) annual update survey twice: in November 2022 and November 2023.

7. ATTACHMENTS INCLUDED AND MADE PART OF THIS CONTRACT:

- (Grant application)
- (Grant award notice with evaluator feedback)

8. DOCUMENTS INCORPORATED BY REFERENCE BUT NOT ATTACHED:

All governmental laws, regulations, or actions applicable to the grant authorized by this contract.

9. CONTRACT EXECUTION:

Each person signing this contract represents and warrants that he/she is duly authorized and has legal capacity to execute and deliver this contract and bind the parties hereto. Each signatory represents and warrants to the other that the execution and delivery of the contract and the performance of each party's obligations hereunder have been duly authorized and that the contract is a valid and legal contract binding on the parties and enforceable in accordance with its terms. This contract is not fully executed until all parties have signed this contract.

10. INDEMNIFICATION:

The Project shall be at the risk of Grantee exclusively. Grantee herewith agrees to indemnify, defend, and hold the County, its agents and officials, harmless from any action, claim, demand, damage, loss, expense, cost, or tax that may arise out of the Project. This Section shall survive expiration or termination of this Contract.

**BY SIGNING THIS CONTRACT, THE GRANTEE HEREBY ACKNOWLEDGES THAT THE GRANTEE HAS READ, UNDERSTOOD, AND AGREES TO ITS TERMS AND CONDITIONS.**

GRANTEE

ATTEST:

\_\_\_\_\_  
 By:    Date:  
 Title:  
 Grantee Name:

\_\_\_\_\_  
 (Contact 2)                                    Date:  
 Title:  
 Grantee Name:

GRAND COUNTY UTAH

ATTEST:

Jacques Hadler                      Date:  
Chair, Grand County Commission

Gabriel Woytek                      Date:  
Grand County Clerk/Auditor

**Attachment A: Standard Terms and Conditions for Grants by Government Entities**

1. **GOVERNING LAW AND VENUE:** This Contract shall be governed by the laws, rules, and regulations of Grand County and the State of Utah. Any action or proceeding arising from this Contract shall be brought in a court of competent jurisdiction in the State of Utah. Venue shall be in the Moab District Court.
2. **LAWS AND REGULATIONS:** At all times during this Contract, Grantee and all acts performed under this Contract will comply with all applicable federal and State constitutions, laws, rules, codes, orders, and regulations, including applicable licensure and certification requirements.
3. **RECORDS ADMINISTRATION:** Grantee shall maintain or supervise the maintenance of all records, receipts and any other documentation necessary to properly account for payments made by the County to Grantee under this Contract, pursuant to the American Rescue Plan Act. These records shall be retained by Grantee for at least three (3) years after final payment, or until all audits initiated within the 3 years have been completed, whichever is later. Grantee agrees to allow, at no additional cost, auditors and/or County staff to access to all records necessary to account for the Contract Amount received by Grantee as a result of this Contract.
4. **INDEPENDENT CAPACITY:** Grantee, in the performance of this Contract, shall act in an independent capacity and not as officers or employees or agents of the County.
5. **INDEMNITY:** Nothing in this Contract shall be construed as a waiver by the County of any rights, limits, protections or defenses provided by the Utah Governmental Immunity Act (Utah Code § 63G-7-101 *et seq.*). Nor shall this Contract be construed, with respect to third parties, as a waiver of any governmental immunity to which a party to this Contract is otherwise entitled. Subject to and consistent with the Act, each party will be responsible for its own actions or negligence and will defend against any claims or lawsuit brought against it. There are no indemnity obligations between these parties.
6. **EMPLOYMENT PRACTICES:** Grantee agrees to abide by federal and State employment laws, including: (i) Title VI and VII of the Civil Rights Act of 1964 (42 U.S.C. 2000e) which prohibits discrimination against any employee or applicant for employment or any applicant or recipient of services, on the basis of race, religion, color, or national origin; (ii) Executive Order No. 11246, as amended, which prohibits discrimination on the basis of sex; (iii) 45 CFR 90 which prohibits discrimination on the basis of age; (iv) Section 504 of the Rehabilitation Act of 1973, or the Americans with Disabilities Act of 1990 which prohibits discrimination on the basis of disabilities; and (v) Utah's Executive Order, dated December 13, 2006, which prohibits unlawful harassment in the workplace. Grantee further agrees to abide by any other laws,

regulations, or orders that prohibit the discrimination of any kind by any of Grantee's employees.

7. **AMENDMENTS:** This Contract may only be amended by the mutual written agreement of the parties, which amendment will be attached to this Contract.
8. **WORKERS COMPENSATION INSURANCE:** Grantee shall maintain during the term of this Contract, workers' compensation insurance for all its employees, as required by law.
9. **PUBLIC INFORMATION:** Grantee agrees that this Contract and invoices will be public records in accordance with the State of Utah's Government Records Access and Management Act (GRAMA). Grantee gives the County express permission to make copies of this Contract, related documents, and invoices in accordance with GRAMA.
10. **ASSIGNMENT:** Grantee may not assign, sell, transfer, subcontract or sublet rights, or delegate any right or obligation under this Contract, in whole or in part.
11. **WAIVER:** A waiver of any right, power, or privilege shall not be construed as a waiver of any subsequent right, power, or privilege.
12. **SEVERABILITY:** The invalidity or unenforceability of any provision, term, or condition of this Contract shall not affect the validity or enforceability of any other provision, term, or condition of this Contract, which shall remain in full force and effect.
13. **ENTIRE AGREEMENT:** This Contract constitutes the entire agreement between the parties and supersedes any and all other prior and contemporaneous agreements and understandings between the parties, whether oral or written.



# MOAB! Tourism Grant 2022 Round Project DW Ecommerce Application



## Section I - Organization Basics & Contact Information

---

### 1. Applicant Organization

**Name:** Desert Wild

**DBA Name:** Desert Wild

**Utah Entity Number:**

**Email:** desertwildmoab@gmail.com

**Phone number:** 435-355-0115

**Mailing address:** 79 N. Main St. Moab UT 84532

**Physical address:** 79 N. Main St. Moab UT 84532

### 2. Authorized Organization Representative

**Name:** Chelsea Cobb

**Email:**

**Phone number:**

**Mailing address:**

### 3. Applicant Entity Type & Activity

**Entity Type:** For-Profit and/or LLC

**NAICS Code:** 4481

**Describe your organization's activities and/or services offered below:** We are an outdoor lifestyle clothing retail shop on Main Street expanding in to clothing design and manufacturing, wanting to set up a website / ecommerce site to accompany our brick and mortar storefront.

## Section II - Project Details & Funding Request

---

## 1. Funding Request Details

Grant funding request: \$ 5000

Proposed match for grant funding request: \$ 3000

Estimated total amount to complete your project: \$ 8000

## 2. Describe your project:

We would like to hire a local web designer to set up an ecommerce site for Desert Wild. This year we are starting a clothing line and we would like to create a space where folks can shop at Desert Wild from the comfort of their homes. By having a website, we will have a way to promote our brand online and market our clothing both in and outside of Moab.

## 3. Describe your project implementation and management plan:

We would like to hire a local web developer to create an ecommerce platform for Desert Wild. It would connect to our POS system, which tracks inventory, and would allow us to ship goods that we sell at Desert Wild, as well as products from the emerging Desert Wild clothing line. Once the website is operational, it will be managed by inhouse staff until online sales become prolific enough to warrant hiring additional staff. For the first year, online sales will be considered superfluous and any profit from the site will allow us to continue to contract a local web developer / designer to help solve issues as they arise. We will be able to market the website at our brick and mortar store and through social media. The store profit from our physical location will be able to help support the annual cost of maintaining a website.





## MOAB! Tourism Grant 2022 Round Project DW Ecommerce Application



**4. Other than yourself/your organization, who will do the work for your project?**

List any key staff members or dedicated individuals, partner organizations, and/or groups:

Chelsea Cobb, the Desert Wild store manager, is spearheading this project. She is currently talking to two different local web developers, either of whom could play a major role in the project. The grant money would go towards paying a developer to design a website. Chelsea would be working with the developer through every part of the process. Because we are hiring out, we will have others dedicated to the project, but are still determining who that will be.

**5. List all key resources required to accomplish your project:**

Moab has many wonderful local web designers to choose from. We have an operational brick and mortar where we have a great customer base. These customers want to continue to shop Desert Wild when they get home or tell friends/family to visit online.

**6. Is your project already in progress? If yes, briefly describe:**

We have only started reaching out to local web developers and marketing folks to create a budget and to determine project feasibility. No other work is in progress.

**7. Does your project require construction and/or significant infrastructure modifications? No**

**8. Describe how you will sustain your project and/or its intended effects following the complete expenditure of Grand County grant funds:**

Following the complete expenditure of GC grant funds, we will have a fully operational ecommerce platform to sell both items we carry in our brick and mortar store and to sell the new items from the Desert Wild clothing brand. It will



## MOAB! Tourism Grant 2022 Round Project DW Ecommerce Application



allow anyone to shop at Desert Wild and experience a taste of Moab, no matter where they are located.

We will sustain our project through in-store foot traffic, social media outreach, and by the marketing of the Desert Wild clothing brand.

### 9. Estimate your project's return on investment or services provided...

...after one year: At the end of year one, we will have a fully operational website with shipping protocols in place, managed by inhouse staff.

...after five years: We anticipate a return on investment by the end of year two. The project will also allow us to open wholesale accounts within the first two years.

### 10. Explain the reasoning used to estimate your project's returns above:

Based on store sales and financial projections for the clothing line and from both our retail spaces, we can anticipate continued growth and full return on investment within the two year mark for an ecommerce platform. We would be able to market our website to tourists already in town and would create a space where people can continue to shop in Moab from anywhere in the world. We are lucky enough to have a prime location on Main Street for advertising our website through natural foot traffic.

### 11. Should Grand County Economic Development be unable to fulfill your whole grant funding request, would you consider a smaller award?

Yes

## Section III - Business Health Requirements

---



## MOAB! Tourism Grant 2022 Round Project DW Ecommerce Application



1. List the code provided to you during your required SBDC counseling appointment or the date of your scheduled appointment: DWM7822
2. Describe your organization's financial outlook for the next year, **EXCLUDING** any potential Grand County grant award:  
Because our main goal for next year is the launching of the Desert Wild clothing company, we would likely waylay this project until year two. Desert Wild's projected financials without the grant show continued store growth of 10-17% a year; however, our assets will be tied up in the success of our other endeavors.
3. Describe your organization's financial outlook for the next year, **INCLUDING** your proposed Grand County grant award:  
Online sales and marketing would start winter 2022 and it would allow us to begin a wholesale distribution for Desert Wild clothing starting fall of 2023. The grant money would help speed up our projected business goals by a full year. We would anticipate a full return on investment within two years of creating an ecommerce platform.

### Section IV - Other Evaluation Criteria

---

1. Explain how your organization engages underserved or minority populations, including but not limited to: women, non-binary individuals, the LGBTQ+ community, minority races and/or ethnicities, individuals with disabilities, and veterans. Note your organization's ownership by, management by, and/or employment of individuals from these groups as relevant. Note if your proposed project will enhance your ability to serve any of these groups:



## MOAB! Tourism Grant 2022 Round Project DW Ecommerce Application



Desert Wild is 100% Women owned and the store is currently 100% women operated. We have employees who are part of the LGBTQ+ community and we strive to create an environment where all feel safe and supported. DW is committed to carrying brands and being a brand with give-back programs centered in environmental and community engagement. An ecommerce platform will allow us to engage with more people and allow us to give more through our one-for-one program, which will donate to local nonprofits.

2. Explain how your project aligns with community goals OR does not oppose community goals. Note any potential quality of life concerns relevant to your project:

An ecommerce platform will help us to reach more people in town, as well as give visitors the opportunity to continue to shop in Moab once they return home. It will allow us to keep money in the Moab economy without increasing visitation.

3. How many employees do you employ on average, per month during the months of March through October?:

6

4. How many total hours do your employees work on average, per month during the months of March through October?:

30

5. Explain any potential conflicts of interest related to your grant application. This could include personal, business, or financial connections to local government staff, elected officials, and/or members of this year's grant applicant pool or evaluation committee.



## MOAB! Tourism Grant 2022 Round Project DW Ecommerce Application



N/A

6. Select all Grand County grants your organization is considering OR applying to in 2022:

STAR Business Grant

### Section V - Certification of Accuracy

---

By submitting this application, I, on behalf of the organization named in Section I Question 1 (“organization”), certify that the responses in this application are true and accurate to the best of my knowledge. Should any information be deemed inaccurate or insufficient, Grand County Economic Development reserves the right to deem my application or organization ineligible to apply for or receive Grand County Economic Development grant funds during the year of 2022.

By submitting this application, I, on behalf of the organization, certify that the supplemental documents required of my organization’s application are included in my final application submission.

By submitting this application, I, on behalf of the organization, commit to compliance with all requirements and standards set by Grand County Economic Development in the event that my organization is the recipient of any Grand County Economic Development grant offered in 2022. These requirements include, but are not limited to: SBDC grant progress reporting, a verified ACTIVE status with Utah’s Division of Corporations and Commercial Code, and any requirements specified in any grant agreement contracts entered into with Grand County Utah.



## MOAB! Tourism Grant 2022 Round Project DW Ecommerce Application



I have read and agree to all the terms listed above

**E-Signature – Applicant Organization Representative's Name:** Chelsea Cobb

**Submitted at:** 07/22/2022 14:53:27



# MOAB! Tourism Grant 2022 Round Applicant Feedback Form



## Local Evaluator Feedback

---

- I appreciate that you're using a company from town to make this happen! I also think this project is a great way to increase income to your biz and Moab without causing a physical impact on the town. I will say that it's difficult to get a sense of the viability/impact of the grant without amounts in the ROI and Financial Overview sections.
- I would like to see more details about ways DW plans to collaborate with local freelancers and subcontractors outside of website building and maintenance.

## Utah Office of Tourism Evaluator Feedback

---

- Seems like a good project, but could have benefited from better estimates of project impact.

**GRAND COUNTY GRANT CONTRACT  
MOAB! Tourism Grant**

1. **CONTRACTING PARTIES:** This contract is between GRAND COUNTY, referred to as the County, and the following GRANTEE:

Desert Wild  
79 N Main St  
Moab, UT 84532

Federal Tax ID: 84-4154016  
Legal Status of Contractor: Corporation

DESERT WILD  
Contact Person: Faye Hutchins  
Title:                       
Phone #: (970) 531-2505  
Email: [cobbchelsea@gmail.com](mailto:cobbchelsea@gmail.com)

COUNTY  
Contact Person: Ben Alter  
Title: Economic Development Specialist  
Phone #: (435) 259-1372  
Email: [balter@grandcountyutah.net](mailto:balter@grandcountyutah.net)

2. **AUTHORITY:** This contract is entered into pursuant to the County's authority to administer funds received through Grand County's Transient Room Tax (TRT) allocated towards regional tourism promotion, with approval of the Grand County Commission on May 3, 2022 authorizing the creation of the Small Business Marketing Grant (also known as the Marketing Our Awesome Businesses! (MOAB!) Tourism Grant).
3. **GENERAL PURPOSE OF CONTRACT:** The general purpose of this contract is to provide terms and conditions for the MOAB! Tourism Grant grant award to fund costs associated with Grantee's proposed Project DW Ecommerce for the purposes of creating an ecommerce platform.
4. **CONTRACT PERIOD:** September 2022 - August 2023
5. **CONTRACT AMOUNT:** The County awards and the Grantee accepts a one-time Grant Award of FIVE THOUSAND dollars (\$5,000.00) to be paid by Grand County in two payments: 90% of Grant Award due and payable on or before September 23, 2022, and 10% of Grant Award due upon Grantee's showing of Project completion. Prior to final fund disbursement, Grantee shall prove expenditure of its required match funding and incorporation of evaluator feedback into the Project.
6. **REPORTING:** Grantee shall provide biannual and annual reporting through August 2024 to the County's Travel Council Advisory Board to monitor Grantee's progress and performance. The reporting shall include expenditures, including compensation, revenue, and in-kind donations as well as materials and methods used to market the Grantee's products or services, a multi-year



comparison of revenues and/or customers served, a return on investment estimate and related methodology, detail and number of giveaways provided, collaborations entered into as a result of the Grant Award, and staff positions created and filled. Grantee shall complete the Small Business Development Center (SBDC) annual update survey twice: in November 2022 and November 2023.

7. ATTACHMENTS INCLUDED AND MADE PART OF THIS CONTRACT:

- (Grant application)
- (Grant award notice with evaluator feedback)

8. DOCUMENTS INCORPORATED BY REFERENCE BUT NOT ATTACHED:

All governmental laws, regulations, or actions applicable to the grant authorized by this contract.

9. CONTRACT EXECUTION:

Each person signing this contract represents and warrants that he/she is duly authorized and has legal capacity to execute and deliver this contract and bind the parties hereto. Each signatory represents and warrants to the other that the execution and delivery of the contract and the performance of each party’s obligations hereunder have been duly authorized and that the contract is a valid and legal contract binding on the parties and enforceable in accordance with its terms. This contract is not fully executed until all parties have signed this contract.

10. INDEMNIFICATION:

The Project shall be at the risk of Grantee exclusively. Grantee herewith agrees to indemnify, defend, and hold the County, its agents and officials, harmless from any action, claim, demand, damage, loss, expense, cost, or tax that may arise out of the Project. This Section shall survive expiration or termination of this Contract.

**BY SIGNING THIS CONTRACT, THE GRANTEE HEREBY ACKNOWLEDGES THAT THE GRANTEE HAS READ, UNDERSTOOD, AND AGREES TO ITS TERMS AND CONDITIONS.**

GRANTEE

ATTEST:

\_\_\_\_\_  
By:    Date:  
Title:  
Grantee Name:

\_\_\_\_\_  
(Contact 2)    Date:  
Title:  
Grantee Name:

GRAND COUNTY UTAH

ATTEST:

---

Jacques Hadler                      Date:  
Chair, Grand County Commission

---

Gabriel Woytek                      Date:  
Grand County Clerk/Auditor

**Attachment A: Standard Terms and Conditions for Grants by Government Entities**

1. **GOVERNING LAW AND VENUE:** This Contract shall be governed by the laws, rules, and regulations of Grand County and the State of Utah. Any action or proceeding arising from this Contract shall be brought in a court of competent jurisdiction in the State of Utah. Venue shall be in the Moab District Court.
2. **LAWS AND REGULATIONS:** At all times during this Contract, Grantee and all acts performed under this Contract will comply with all applicable federal and State constitutions, laws, rules, codes, orders, and regulations, including applicable licensure and certification requirements.
3. **RECORDS ADMINISTRATION:** Grantee shall maintain or supervise the maintenance of all records, receipts and any other documentation necessary to properly account for payments made by the County to Grantee under this Contract, pursuant to the American Rescue Plan Act. These records shall be retained by Grantee for at least three (3) years after final payment, or until all audits initiated within the 3 years have been completed, whichever is later. Grantee agrees to allow, at no additional cost, auditors and/or County staff to access to all records necessary to account for the Contract Amount received by Grantee as a result of this Contract.
4. **INDEPENDENT CAPACITY:** Grantee, in the performance of this Contract, shall act in an independent capacity and not as officers or employees or agents of the County.
5. **INDEMNITY:** Nothing in this Contract shall be construed as a waiver by the County of any rights, limits, protections or defenses provided by the Utah Governmental Immunity Act (Utah Code § 63G-7-101 *et seq.*). Nor shall this Contract be construed, with respect to third parties, as a waiver of any governmental immunity to which a party to this Contract is otherwise entitled. Subject to and consistent with the Act, each party will be responsible for its own actions or negligence and will defend against any claims or lawsuit brought against it. There are no indemnity obligations between these parties.
6. **EMPLOYMENT PRACTICES:** Grantee agrees to abide by federal and State employment laws, including: (i) Title VI and VII of the Civil Rights Act of 1964 (42 U.S.C. 2000e) which prohibits discrimination against any employee or applicant for employment or any applicant or recipient of services, on the basis of race, religion, color, or national origin; (ii) Executive Order No. 11246, as amended, which prohibits discrimination on the basis of sex; (iii) 45 CFR 90 which prohibits discrimination on the basis of age; (iv) Section 504 of the Rehabilitation Act of 1973, or the Americans with Disabilities Act of 1990 which prohibits discrimination on the basis of disabilities; and (v) Utah's Executive Order, dated December 13, 2006, which prohibits unlawful

harassment in the workplace. Grantee further agrees to abide by any other laws, regulations, or orders that prohibit the discrimination of any kind by any of Grantee's employees.

7. **AMENDMENTS:** This Contract may only be amended by the mutual written agreement of the parties, which amendment will be attached to this Contract.
8. **WORKERS COMPENSATION INSURANCE:** Grantee shall maintain during the term of this Contract, workers' compensation insurance for all its employees, as required by law.
9. **PUBLIC INFORMATION:** Grantee agrees that this Contract and invoices will be public records in accordance with the State of Utah's Government Records Access and Management Act (GRAMA). Grantee gives the County express permission to make copies of this Contract, related documents, and invoices in accordance with GRAMA.
10. **ASSIGNMENT:** Grantee may not assign, sell, transfer, subcontract or sublet rights, or delegate any right or obligation under this Contract, in whole or in part.
11. **WAIVER:** A waiver of any right, power, or privilege shall not be construed as a waiver of any subsequent right, power, or privilege.
12. **SEVERABILITY:** The invalidity or unenforceability of any provision, term, or condition of this Contract shall not affect the validity or enforceability of any other provision, term, or condition of this Contract, which shall remain in full force and effect.
13. **ENTIRE AGREEMENT:** This Contract constitutes the entire agreement between the parties and supersedes any and all other prior and contemporaneous agreements and understandings between the parties, whether oral or written.



**STAR Business Grant 2022 Round**  
**Project Hotel Project Application**  
Sub \$5K request



## Section I - Organization Basics & Contact Information

---

**1. Applicant Organization**

**Name:** Moab Donuts LLC

**DBA Name:** The Donut Shop

**Utah Entity Number:**

**Email:** schwager@aol.com

**Phone number:** 435 220-1302

**Mailing address:** 65 E Center Street

**Physical address:** 65 E Center Street

**2. Authorized Organization Representative**

**Name:** John Schwager

**Email:**

**Phone number:**

**Mailing address:**

**3. Applicant Entity Type & Activity**

**Entity Type:** For-Profit and/or LLC

**NAICS Code:** 9999

**Describe your organization's activities and/or services offered below:** We're a donut shop.



# STAR Business Grant 2022 Round Project Hotel Project Application

Sub \$5K request



## Section II - Project Details & Funding Request

---

### 1. Funding Request Details

Grant funding request: \$ 4500

Proposed match for grant funding request: \$ 450

### 2. Describe your project and its implementation:

We want to use the hotels to drive more tourist business to our store. We would like to provide a discount coupon to the hotels for them to distribute to their guests. We would offer a 20% discount to each guest as an enticement to buy our donuts. Furthermore we would like to tie the discount into a donation to the Moab Humane Society. We will donate \$500 of the grant money to help with the spay and neutering of dogs and cats in Grand County.

### 3. Other than yourself/your organization, who will do the work for your project?

List any key staff members or dedicated individuals, partner organizations, and/or groups:

Karen Kidwell - business partner; Moab Humane Society

### 4. List all key resources required to accomplish your project:

Business cards

Labor to distribute cards

Donut Supplies

Labor to make donuts

Develop a secondary donation tread for the Humane Society



**STAR Business Grant 2022 Round**  
**Project Hotel Project Application**  
Sub \$5K request



5. Is your project already in progress? If yes, briefly describe:

no

6. Does your project require construction and/or significant infrastructure modifications? No

7. Describe how you will sustain your project and/or its intended effects following the complete expenditure of Grand County grant funds:

If this project produces a positive impact on my net sales, I would definitely continue the project next tourist season.

8. Estimate your project's return on investment or services provided...

...after one year: This is absolutely impossible to predict. If I can generate a 10% to 20% increase in daily net revenue I would be thrilled.

...after five years: This is impossible to predict. Any answer is simply a guess.

9. Explain the reasoning used to estimate your project's returns above:

Sorry but it can not be done. How do I factor COVID into my predictions? Or inflation? The fickle nature of tourism?

10. Should Grand County Economic Development be unable to fulfill your whole grant funding request, would you consider a smaller award?

Yes

## Section III - Business Health Requirements

---



# STAR Business Grant 2022 Round

## Project Hotel Project Application

Sub \$5K request



1. List the code provided to you during your required SBDC counseling appointment or the date of your scheduled appointment: I'll talk to Ben at the Travel Center on Tuesday
2. Describe your organization's financial outlook for the next year, **EXCLUDING** any potential Grand County grant award:  
I expect to gross between \$120,000 and \$135,000 next year
3. Describe your organization's financial outlook for the next year, **INCLUDING** your proposed Grand County grant award:  
The hotel project hopefully would put my numbers between \$135,000 and \$150,000 next year.

## Section IV - Other Evaluation Criteria

---

1. Explain how your organization engages underserved or minority populations, including but not limited to: women, non-binary individuals, the LGBTQ+ community, minority races and/or ethnicities, individuals with disabilities, and veterans. Note your organization's ownership by, management by, and/or employment of individuals from these groups as relevant. Note if your proposed project will enhance your ability to serve any of these groups:  
I don't discriminate against any person coming into my store whether you can pay for a donut or not. My business is 50% woman owned. My business makes regular donations to the Moab Regional Hospital, Seekhaven, The Multi-Cultural Center, Grand County Library, HMK Elementary school, Chamber of Commerce, Underdog, Youth Garden Project, Moab Arts and Recreation Center, our mentally disabled community members.



**STAR Business Grant 2022 Round**  
**Project Hotel Project Application**  
Sub \$5K request



As well as all members of Law enforcement, EMS, Fire and National Park and Military.

2. Explain how your project aligns with community goals OR does not oppose community goals. Note any potential quality of life concerns relevant to your project:

I just sell donuts.

3. Explain how your organization contributes to/supports economic diversification in Grand County outside the scope of this project:

I'm not sure that it does. I often donate gift certificates to organizations for them to auction off for fundraising, but I don't know how much economic diversification impact it really has.

4. Explain any potential conflicts of interest related to your grant application. This could include personal, business, or financial connections to local government staff, elected officials, and/or members of this year's grant applicant pool or evaluation committee.

I have no conflicts or personal agreements with anyone. I am somewhat well known in town, but that's about it.

5. Select all Grand County grants your organization is considering OR applying to in 2022:

MOAB! Tourism Grant

## Section V - Certification of Accuracy

---





**STAR Business Grant 2022 Round  
Project Hotel Project Application  
Sub \$5K request**



By submitting this application, I, on behalf of the organization named in Section I Question 1 (“organization”), certify that the responses in this application are true and accurate to the best of my knowledge. Should any information be deemed inaccurate or insufficient, Grand County Economic Development reserves the right to deem my application or organization ineligible to apply for or receive Grand County Economic Development grant funds during the year of 2022.

By submitting this application, I, on behalf of the organization, certify that the supplemental documents required of my organization’s application are included in my final application submission.

By submitting this application, I, on behalf of the organization, commit to compliance with all requirements and standards set by Grand County Economic Development in the event that my organization is the recipient of any Grand County Economic Development grant offered in 2022. These requirements include, but are not limited to: SBDC grant progress reporting, a verified ACTIVE status with Utah’s Division of Corporations and Commercial Code, and any requirements specified in any grant agreement contracts entered into with Grand County Utah.

I have read and agree to all the terms listed above

**E-Signature – Applicant Organization Representative’s Name:** Submit

**Submitted at:** 07/31/2022 10:46:32



# MOAB! Tourism Grant 2022 Round Applicant Feedback Form



## Local Evaluator Feedback

---

- Please adjust your numbers to put the majority of the award into this project instead of normal day-to-day operations. Please take your increase from this project to help out the Humane society. We're really glad you are part of this community and look forward to your report back on how it's grown your business.
- In general, these funds need to be spent on marketing efforts, not general ops (making donuts). You're asking for \$200 to fund creating and printing promotional cards. \$4,300 of your application seems to be geared to general operating expenses rather than for a specific project, or "bolstering marketing" of the business. The funds may also not be diverted to the Humane Society.
- For future applications, consider streamlining project-based applications to focus on a specific project (design, printing, dispersing), rather than on regrating (supporting Humane Society) and general operating (making donuts).

## Utah Office of Tourism Evaluator Feedback

---

- Seems like a good project, but would have benefited from better estimates of project impact.

**GRAND COUNTY GRANT CONTRACT**  
**MOAB! Tourism Grant**

1. **CONTRACTING PARTIES:** This contract is between GRAND COUNTY, referred to as the County, and the following GRANTEE:

Moab Donuts LLC  
dba The Donut Shop  
65 E Center St  
Moab, UT 84532

Federal Tax ID: 83-3299090  
Legal Status of Contractor: LLC

MOAB DONUTS LLC  
Contact Person: John Schwager  
Title: Managing Partner  
Phone #: (435) 220-1302  
Email: [schwager@aol.com](mailto:schwager@aol.com)

COUNTY  
Contact Person: Ben Alter  
Title: Economic Development Specialist  
Phone #: (435) 259-1372  
Email: [balter@grandcountyutah.net](mailto:balter@grandcountyutah.net)

2. **AUTHORITY:** This contract is entered into pursuant to the County's authority to administer funds received through Grand County's Transient Room Tax (TRT) allocated towards regional tourism promotion, with approval of the Grand County Commission on May 3, 2022 authorizing the creation of the Small Business Marketing Grant (also known as the Marketing Our Awesome Businesses! (MOAB!) Tourism Grant).
3. **GENERAL PURPOSE OF CONTRACT:** The general purpose of this contract is to provide terms and conditions for the MOAB! Tourism Grant grant award to fund costs associated with Grantee's proposed Project Hotel Project for the purposes of providing discount cards to hotels to make available to customers.
4. **CONTRACT PERIOD:** September 2022 - August 2023
5. **CONTRACT AMOUNT:** The County awards and the Grantee accepts a one-time Grant Award of FOUR THOUSAND FIVE HUNDRED dollars (\$4,500.00) to be paid by Grand County in two payments: 90% of Grant Award due and payable on or before September 23, 2022, and 10% of Grant Award due upon Grantee's showing of Project completion. Prior to final fund disbursement, Grantee shall prove expenditure of its required match funding and incorporation of evaluator feedback into the Project.
6. **REPORTING:** Grantee shall provide biannual and annual reporting through August 2024 to the County's Travel Council Advisory Board to monitor Grantee's progress and performance. The reporting shall include expenditures, including compensation, revenue, and in-kind donations as

well as materials and methods used to market the Grantee’s products or services, a multi-year comparison of revenues and/or customers served, a return on investment estimate and related methodology, detail and number of giveaways provided, collaborations entered into as a result of the Grant Award, and staff positions created and filled. Grantee shall complete the Small Business Development Center (SBDC) annual update survey twice: in November 2022 and November 2023.

7. ATTACHMENTS INCLUDED AND MADE PART OF THIS CONTRACT:

- (Grant application)
(Grant award notice with evaluator feedback)

8. DOCUMENTS INCORPORATED BY REFERENCE BUT NOT ATTACHED:

All governmental laws, regulations, or actions applicable to the grant authorized by this contract.

9. CONTRACT EXECUTION:

Each person signing this contract represents and warrants that he/she is duly authorized and has legal capacity to execute and deliver this contract and bind the parties hereto. Each signatory represents and warrants to the other that the execution and delivery of the contract and the performance of each party’s obligations hereunder have been duly authorized and that the contract is a valid and legal contract binding on the parties and enforceable in accordance with its terms. This contract is not fully executed until all parties have signed this contract.

10. INDEMNIFICATION:

The Project shall be at the risk of Grantee exclusively. Grantee herewith agrees to indemnify, defend, and hold the County, its agents and officials, harmless from any action, claim, demand, damage, loss, expense, cost, or tax that may arise out of the Project. This Section shall survive expiration or termination of this Contract.

BY SIGNING THIS CONTRACT, THE GRANTEE HEREBY ACKNOWLEDGES THAT THE GRANTEE HAS READ, UNDERSTOOD, AND AGREES TO ITS TERMS AND CONDITIONS.

GRANTEE

ATTEST:

By: \_\_\_\_\_ Date: \_\_\_\_\_
Title: \_\_\_\_\_
Grantee Name: \_\_\_\_\_

(Contact 2) \_\_\_\_\_ Date: \_\_\_\_\_
Title: \_\_\_\_\_
Grantee Name: \_\_\_\_\_

GRAND COUNTY UTAH

ATTEST:

Jacques Hadler                      Date:  
Chair, Grand County Commission

Gabriel Woytek                      Date:  
Grand County Clerk/Auditor

**Attachment A: Standard Terms and Conditions for Grants by Government Entities**

1. **GOVERNING LAW AND VENUE:** This Contract shall be governed by the laws, rules, and regulations of Grand County and the State of Utah. Any action or proceeding arising from this Contract shall be brought in a court of competent jurisdiction in the State of Utah. Venue shall be in the Moab District Court.
2. **LAWS AND REGULATIONS:** At all times during this Contract, Grantee and all acts performed under this Contract will comply with all applicable federal and State constitutions, laws, rules, codes, orders, and regulations, including applicable licensure and certification requirements.
3. **RECORDS ADMINISTRATION:** Grantee shall maintain or supervise the maintenance of all records, receipts and any other documentation necessary to properly account for payments made by the County to Grantee under this Contract, pursuant to the American Rescue Plan Act. These records shall be retained by Grantee for at least three (3) years after final payment, or until all audits initiated within the 3 years have been completed, whichever is later. Grantee agrees to allow, at no additional cost, auditors and/or County staff to access to all records necessary to account for the Contract Amount received by Grantee as a result of this Contract.
4. **INDEPENDENT CAPACITY:** Grantee, in the performance of this Contract, shall act in an independent capacity and not as officers or employees or agents of the County.
5. **INDEMNITY:** Nothing in this Contract shall be construed as a waiver by the County of any rights, limits, protections or defenses provided by the Utah Governmental Immunity Act (Utah Code § 63G-7-101 *et seq.*). Nor shall this Contract be construed, with respect to third parties, as a waiver of any governmental immunity to which a party to this Contract is otherwise entitled. Subject to and consistent with the Act, each party will be responsible for its own actions or negligence and will defend against any claims or lawsuit brought against it. There are no indemnity obligations between these parties.
6. **EMPLOYMENT PRACTICES:** Grantee agrees to abide by federal and State employment laws, including: (i) Title VI and VII of the Civil Rights Act of 1964 (42 U.S.C. 2000e) which prohibits discrimination against any employee or applicant for employment or any applicant or recipient of services, on the basis of race, religion, color, or national origin; (ii) Executive Order No. 11246, as amended, which prohibits discrimination on the basis of sex; (iii) 45 CFR 90 which prohibits discrimination on the basis of age; (iv) Section 504 of the Rehabilitation Act of 1973, or the Americans with Disabilities Act of 1990 which prohibits discrimination on the basis of disabilities; and (v) Utah's Executive Order, dated December 13, 2006, which prohibits unlawful harassment in the workplace. Grantee further agrees to abide by any other laws,

regulations, or orders that prohibit the discrimination of any kind by any of Grantee's employees.

7. **AMENDMENTS:** This Contract may only be amended by the mutual written agreement of the parties, which amendment will be attached to this Contract.
8. **WORKERS COMPENSATION INSURANCE:** Grantee shall maintain during the term of this Contract, workers' compensation insurance for all its employees, as required by law.
9. **PUBLIC INFORMATION:** Grantee agrees that this Contract and invoices will be public records in accordance with the State of Utah's Government Records Access and Management Act (GRAMA). Grantee gives the County express permission to make copies of this Contract, related documents, and invoices in accordance with GRAMA.
10. **ASSIGNMENT:** Grantee may not assign, sell, transfer, subcontract or sublet rights, or delegate any right or obligation under this Contract, in whole or in part.
11. **WAIVER:** A waiver of any right, power, or privilege shall not be construed as a waiver of any subsequent right, power, or privilege.
12. **SEVERABILITY:** The invalidity or unenforceability of any provision, term, or condition of this Contract shall not affect the validity or enforceability of any other provision, term, or condition of this Contract, which shall remain in full force and effect.
13. **ENTIRE AGREEMENT:** This Contract constitutes the entire agreement between the parties and supersedes any and all other prior and contemporaneous agreements and understandings between the parties, whether oral or written.



# MOAB! Tourism Grant 2022 Round Project Online Presence Application



## Section I - Organization Basics & Contact Information

---

### 1. Applicant Organization

**Name:** Simply Moab

**DBA Name:** Simply Redrock

**Utah Entity Number:**

**Email:** brooke@simplymoab.com

**Phone number:** 8018647496

**Mailing address:**

**Physical address:** 50 N Main Street Moab, UT 84532

### 2. Authorized Organization Representative

**Name:** Brooke Dimond

**Email:**

**Phone number:**

**Mailing address:**

### 3. Applicant Entity Type & Activity

**Entity Type:** For-Profit and/or LLC

**NAICS Code:** 9999

**Describe your organization's activities and/or services offered below:** Simply Redrock is one of the newest gift stores on main street. Simply Moab has been in our family since 1998 (previously known as Images of Moab). Both stores sell everything from higher end souvenir items, clothing, active wear, home goods, health & beauty.

## Section II - Project Details & Funding Request

---

### 1. Funding Request Details

Grant funding request: \$ 4500

Proposed match for grant funding request: \$ 500

Estimated total amount to complete your project: \$ 5000

### 2. Describe your project:

Hire a local marketing consultant (Latigic) to build social media presence for Simply Moab & Simply Redrock. Build Simply Redrock landing page, update Simply Moab's website with updated content, product images. Generate a strong SEO for both stores through the websites, social media, and google profiles.

### 3. Describe your project implementation and management plan:

Simply Moab and Simply Redrock will partner with Latigic, a new local Marketing and Branding firm, to develop and execute our Marketing Strategy for both of our businesses.

We are starting with a consultation and assessment of our current online presence, which includes: Google Maps, Google Business, Simply Moab's website. Latigic will help develop our strategic marketing plan to determine the social media platform that will cater to our Moab target audience. Review brand identity for the Simply Redrock landing page. Once the brand identity has been developed, we will create the landing page that will connect users. Generating website SEO Google integration for Simply Moab & Simply Redrock. Create a timeline of posts for both stores for 90 days to set up the brands profiles and start gaining traction of followers and visits.





## MOAB! Tourism Grant 2022 Round Project Online Presence Application



4. Other than yourself/your organization, who will do the work for your project?

List any key staff members or dedicated individuals, partner organizations, and/or groups:

Latigic

5. List all key resources required to accomplish your project:

Latigic, local marketing firm in Moab.

6. Is your project already in progress? If yes, briefly describe:

No

7. Does your project require construction and/or significant infrastructure modifications? No

8. Describe how you will sustain your project and/or its intended effects following the complete expenditure of Grand County grant funds:

After the initial set up of consultation, we will have a laid out plan of social media post cadence for both stores. Latigic will send created content for both profiles while I will do the engaging to each customer. We will have monthly check ups on the growth of google analytics for the websites. Along with the websites, we will continue to update the google profiles monthly with new pictures of products and social events. This project will continue after the initial 90 days to keep our online presence for both stores up to date and attractive.

9. Estimate your project's return on investment or services provided...

...after one year: 10-15%.

...after five years: 20-25%



## MOAB! Tourism Grant 2022 Round Project Online Presence Application



### 10. Explain the reasoning used to estimate your project's returns above:

With the refocus to increase our online presence, awareness of our products and services, increase website views, and add followers we believe this will impact our sales.

### 11. Should Grand County Economic Development be unable to fulfill your whole grant funding request, would you consider a smaller award?

Yes

## Section III - Business Health Requirements

---

1. List the code provided to you during your required SBDC counseling appointment or the date of your scheduled appointment: Yes, but I don't remember seeing a code.

2. Describe your organization's financial outlook for the next year, EXCLUDING any potential Grand County grant award:

We are hoping to either break even or if we do get into the negative, it won't be the same as last year. We opened a second store and that is a lot of costs up front between buying inventory, displays, payroll, etc.

3. Describe your organization's financial outlook for the next year, INCLUDING your proposed Grand County grant award:

With the grant, it will help boost sales and returning customers. By adding money into a marketing budget (a real marketing plan), we are hoping to break even or make a profit. By hiring a professional, we should see growth within the first 90



## MOAB! Tourism Grant 2022 Round Project Online Presence Application



days. With added focus on our online presence, our financial outlook will be healthier by 10%.

### Section IV - Other Evaluation Criteria

---

1. Explain how your organization engages underserved or minority populations, including but not limited to: women, non-binary individuals, the LGBTQ+ community, minority races and/or ethnicities, individuals with disabilities, and veterans. Note your organization's ownership by, management by, and/or employment of individuals from these groups as relevant. Note if your proposed project will enhance your ability to serve any of these groups:

Latigic is a woman owned company located in Moab, Utah. We welcome the LGBTQ+ community not only for customers but also have staff in that community. We provide a military discount as well. We have a diverse staff for both stores.

2. Explain how your project aligns with community goals OR does not oppose community goals. Note any potential quality of life concerns relevant to your project:

Currently, we don't have a strong online presence. Our marketing budget has been low priority because all of our time and attention has been focused on day to day operations. This will help build the two profiles of the businesses and create a much needed online presence and boost sales.

3. How many employees do you employ on average, per month during the months of March through October?:

8



## MOAB! Tourism Grant 2022 Round Project Online Presence Application



4. How many total hours do your employees work on average, per month during the months of March through October?:  
150
  
5. Explain any potential conflicts of interest related to your grant application. This could include personal, business, or financial connections to local government staff, elected officials, and/or members of this year's grant applicant pool or evaluation committee.  
None
  
6. Select all Grand County grants your organization is considering OR applying to in 2022:  
Event Advertising Grant

### Section V - Certification of Accuracy

---

By submitting this application, I, on behalf of the organization named in Section I Question 1 ("organization"), certify that the responses in this application are true and accurate to the best of my knowledge. Should any information be deemed inaccurate or insufficient, Grand County Economic Development reserves the right to deem my application or organization ineligible to apply for or receive Grand County Economic Development grant funds during the year of 2022.

By submitting this application, I, on behalf of the organization, certify that the supplemental documents required of my organization's application are included in my final application submission.



## MOAB! Tourism Grant 2022 Round Project Online Presence Application



By submitting this application, I, on behalf of the organization, commit to compliance with all requirements and standards set by Grand County Economic Development in the event that my organization is the recipient of any Grand County Economic Development grant offered in 2022. These requirements include, but are not limited to: SBDC grant progress reporting, a verified ACTIVE status with Utah's Division of Corporations and Commercial Code, and any requirements specified in any grant agreement contracts entered into with Grand County Utah.

I have read and agree to all the terms listed above

**E-Signature – Applicant Organization Representative's Name:** Brooke Dimond

**Submitted at:** 07/31/2022 09:14:54



## MOAB! Tourism Grant 2022 Round Applicant Feedback Form



### Local Evaluator Feedback

---

- As this grant is focused on helping folks already in Moab, ensure you market geographically to folks here. Excited you're expanding your online presence.
- While I appreciate the straightforward nature of this application, and the time it took to put it together, I would like to see more efforts in collaboration with other community agencies and businesses. I'm left wondering how having an online presence will reinforce EDD's responsible recreation efforts for our community.

**GRAND COUNTY GRANT CONTRACT**  
**MOAB! Tourism Grant**

1. **CONTRACTING PARTIES:** This contract is between GRAND COUNTY, referred to as the County, and the following GRANTEE:

Simply Moab  
dba Simply Redrock  
50 N Main St  
Moab, UT 84532

Federal Tax ID: 84-3185402  
Legal Status of Contractor: LLC

SIMPLY MOAB Contact Person: Brooke Dimond	COUNTY Contact Person: Ben Alter
<b>Title:</b>	Title: Economic Development Specialist
Phone #: (801) 864-7496	Phone #: (435) 259-1372
Email: <a href="mailto:brooke@simplymoab.com">brooke@simplymoab.com</a>	Email: <a href="mailto:balter@grandcountyutah.net">balter@grandcountyutah.net</a>

2. **AUTHORITY:** This contract is entered into pursuant to the County's authority to administer funds received through Grand County's Transient Room Tax (TRT) allocated towards regional tourism promotion, with approval of the Grand County Commission on May 3, 2022 authorizing the creation of the Small Business Marketing Grant (also known as the Marketing Our Awesome Businesses! (MOAB!) Tourism Grant).
3. **GENERAL PURPOSE OF CONTRACT:** The general purpose of this contract is to provide terms and conditions for the MOAB! Tourism Grant grant award to fund costs associated with Grantee's proposed Project Online Presence for the purposes of building a social media presence and website.
4. **CONTRACT PERIOD:** September 2022 - August 2023
5. **CONTRACT AMOUNT:** The County awards and the Grantee accepts a one-time Grant Award of FOUR THOUSAND FIVE HUNDRED dollars (\$4,500.00) to be paid by Grand County in two payments: 90% of Grant Award due and payable on or before September 23, 2022, and 10% of Grant Award due upon Grantee's showing of Project completion. Prior to final fund disbursement, Grantee shall prove expenditure of its required match funding and incorporation of evaluator feedback into the Project.
6. **REPORTING:** Grantee shall provide biannual and annual reporting through August 2024 to the County's Travel Council Advisory Board to monitor Grantee's progress and performance. The reporting shall include expenditures, including compensation, revenue, and in-kind donations as well as materials and methods used to market the Grantee's products or services, a multi-year

comparison of revenues and/or customers served, a return on investment estimate and related methodology, detail and number of giveaways provided, collaborations entered into as a result of the Grant Award, and staff positions created and filled. Grantee shall complete the Small Business Development Center (SBDC) annual update survey twice: in November 2022 and November 2023.

7. ATTACHMENTS INCLUDED AND MADE PART OF THIS CONTRACT:

- (Grant application)
- (Grant award notice with evaluator feedback)

8. DOCUMENTS INCORPORATED BY REFERENCE BUT NOT ATTACHED:

All governmental laws, regulations, or actions applicable to the grant authorized by this contract.

9. CONTRACT EXECUTION:

Each person signing this contract represents and warrants that he/she is duly authorized and has legal capacity to execute and deliver this contract and bind the parties hereto. Each signatory represents and warrants to the other that the execution and delivery of the contract and the performance of each party's obligations hereunder have been duly authorized and that the contract is a valid and legal contract binding on the parties and enforceable in accordance with its terms. This contract is not fully executed until all parties have signed this contract.

10. INDEMNIFICATION:

The Project shall be at the risk of Grantee exclusively. Grantee herewith agrees to indemnify, defend, and hold the County, its agents and officials, harmless from any action, claim, demand, damage, loss, expense, cost, or tax that may arise out of the Project. This Section shall survive expiration or termination of this Contract.

**BY SIGNING THIS CONTRACT, THE GRANTEE HEREBY ACKNOWLEDGES THAT THE GRANTEE HAS READ, UNDERSTOOD, AND AGREES TO ITS TERMS AND CONDITIONS.**

GRANTEE

ATTEST:

---

By: \_\_\_\_\_ Date: \_\_\_\_\_  
Title:  
Grantee Name:

---

(Contact 2) \_\_\_\_\_ Date: \_\_\_\_\_  
Title:  
Grantee Name:

GRAND COUNTY UTAH

ATTEST:



Jacques Hadler  
Chair, Grand County Commission

Date:

Gabriel Woytek  
Grand County Clerk/Auditor

Date:

**Attachment A: Standard Terms and Conditions for Grants by Government Entities**

1. **GOVERNING LAW AND VENUE:** This Contract shall be governed by the laws, rules, and regulations of Grand County and the State of Utah. Any action or proceeding arising from this Contract shall be brought in a court of competent jurisdiction in the State of Utah. Venue shall be in the Moab District Court.
2. **LAWS AND REGULATIONS:** At all times during this Contract, Grantee and all acts performed under this Contract will comply with all applicable federal and State constitutions, laws, rules, codes, orders, and regulations, including applicable licensure and certification requirements.
3. **RECORDS ADMINISTRATION:** Grantee shall maintain or supervise the maintenance of all records, receipts and any other documentation necessary to properly account for payments made by the County to Grantee under this Contract, pursuant to the American Rescue Plan Act. These records shall be retained by Grantee for at least three (3) years after final payment, or until all audits initiated within the 3 years have been completed, whichever is later. Grantee agrees to allow, at no additional cost, auditors and/or County staff to access to all records necessary to account for the Contract Amount received by Grantee as a result of this Contract.
4. **INDEPENDENT CAPACITY:** Grantee, in the performance of this Contract, shall act in an independent capacity and not as officers or employees or agents of the County.
5. **INDEMNITY:** Nothing in this Contract shall be construed as a waiver by the County of any rights, limits, protections or defenses provided by the Utah Governmental Immunity Act (Utah Code § 63G-7-101 *et seq.*). Nor shall this Contract be construed, with respect to third parties, as a waiver of any governmental immunity to which a party to this Contract is otherwise entitled. Subject to and consistent with the Act, each party will be responsible for its own actions or negligence and will defend against any claims or lawsuit brought against it. There are no indemnity obligations between these parties.
6. **EMPLOYMENT PRACTICES:** Grantee agrees to abide by federal and State employment laws, including: (i) Title VI and VII of the Civil Rights Act of 1964 (42 U.S.C. 2000e) which prohibits discrimination against any employee or applicant for employment or any applicant or recipient of services, on the basis of race, religion, color, or national origin; (ii) Executive Order No. 11246, as amended, which prohibits discrimination on the basis of sex; (iii) 45 CFR 90 which prohibits discrimination on the basis of age; (iv) Section 504 of the Rehabilitation Act of 1973, or the Americans with Disabilities Act of 1990 which prohibits discrimination on the basis of disabilities; and (v) Utah's Executive Order, dated December 13, 2006, which prohibits unlawful harassment in the workplace. Grantee further agrees to abide by any other laws,

regulations, or orders that prohibit the discrimination of any kind by any of Grantee's employees.

7. **AMENDMENTS:** This Contract may only be amended by the mutual written agreement of the parties, which amendment will be attached to this Contract.
8. **WORKERS COMPENSATION INSURANCE:** Grantee shall maintain during the term of this Contract, workers' compensation insurance for all its employees, as required by law.
9. **PUBLIC INFORMATION:** Grantee agrees that this Contract and invoices will be public records in accordance with the State of Utah's Government Records Access and Management Act (GRAMA). Grantee gives the County express permission to make copies of this Contract, related documents, and invoices in accordance with GRAMA.
10. **ASSIGNMENT:** Grantee may not assign, sell, transfer, subcontract or sublet rights, or delegate any right or obligation under this Contract, in whole or in part.
11. **WAIVER:** A waiver of any right, power, or privilege shall not be construed as a waiver of any subsequent right, power, or privilege.
12. **SEVERABILITY:** The invalidity or unenforceability of any provision, term, or condition of this Contract shall not affect the validity or enforceability of any other provision, term, or condition of this Contract, which shall remain in full force and effect.
13. **ENTIRE AGREEMENT:** This Contract constitutes the entire agreement between the parties and supersedes any and all other prior and contemporaneous agreements and understandings between the parties, whether oral or written.



# MOAB! Tourism Grant 2022 Round Project Raven Rides Application



**ONLY EDIT UNDERLINED SECTIONS**

## Section I - Organization Basics & Contact Information

---

### 1. Applicant Organization

Name: Mind Pleasure LLC

DBA Name: Raven Rides

Utah Entity Number:

Email: ryan@mindpleasure.space

Phone number: 435.227.5036

Mailing address: 351 Millcreek Dr. Moab, UT 84532

Physical address: 351 Millcreek Dr. Moab, UT 84532

### 2. Authorized Organization Representative

Name: Ryan Huels

Email:

Phone number:

Mailing address:

### 3. Applicant Entity Type & Activity

Entity Type: LLC

NAICS Code: 48

Describe your organization's activities and/or services offered below (3 lines max):

Raven Rides is an electric assist pedal powered transportation service offering guided tours and public transit in and around the city of Moab, UT.



# MOAB! Tourism Grant 2022 Round Project Raven Rides Application



**ONLY EDIT UNDERLINED SECTIONS**

## Section II - Project Details & Funding Request

---

### 1. Funding Request Details

Grant funding request: \$3500

Proposed match for grant funding request: \$500

Estimated total amount to complete your project: \$4000

### 2. Describe your project (5 lines max):

With the grant funding, my business would like to use the funds to outfit a second bike taxi with an electric motor to accommodate tours and rides greater than 4 people. We would also like to use the money for local advertisements in hotels/rentals to attract customers and to establish business partnerships with restaurants and stores in town to promote business. Finally, we would like to use some funds to help pay the initial insurance premium for insuring the bikes

### 3. Describe your project implementation and management plan (10 lines max):

To implement this project we will purchase a bafang electric motor and install it on our second bike taxi. This will allow us to accommodate larger parties of riders and allow us to hire a second cab operator. In addition to this, we will use the funds to design and print advertising brochures to be distributed at local hotels and nightly rentals in locations at front entrances of hotels and in guest books. Finally, we would like to use the funds to establish partnerships with local businesses to offer people who use our service to/from businesses a discount at those locations. We



## MOAB! Tourism Grant 2022 Round Project Raven Rides Application



### ONLY EDIT UNDERLINED SECTIONS

currently have established an insurance provider and will use some funds to help pay the premium of the plan.

4. Other than yourself/your organization, who will do the work for your project? List any key staff members or dedicated individuals, partner organizations, and/or groups:

At this point it is just myself.

5. List all key resources required to accomplish your project:

- Advertisement Print Services
- Partnership with local bike shop for maintenance on cabs
- Partnerships with local restaurants, shops and hotels

6. Is your project already in progress? If yes, **briefly** describe (**3 lines max**):

Yes I started this business earlier this year with one taxi becoming operational at the end of the spring with test rides for locals. We will begin offering rides to customers in the fall tourism season.

7. Does your project require construction and/or significant infrastructure modifications (if **yes**, please review the construction quotes requirement for this grant)?

No

8. Describe how you will sustain your project and/or its intended effects following the complete expenditure of Grand County grant funds (**10 lines max**):



## MOAB! Tourism Grant 2022 Round Project Raven Rides Application



### ONLY EDIT UNDERLINED SECTIONS

The intended effects of this project are to make the public aware of our unique tour guiding and transportation service offered in Moab. It will allow our business to establish a customer base and create business relationships where other local businesses can refer customers to our services while we refer customers to different restaurants/shops. Having a second electric powered cab will allow our business to accommodate parties larger than 4 and provide the city with additional transportation on busy weekends while having two cabs operating. This will provide green public transit to the town of Moab and offer a new experience to visitors that does not yet exist.

9. **Estimate** your project's return on investment or services provided...

...after one year: \$7500

...after five years: \$30,000

10. Explain the reasoning used to estimate your project's returns above (5 lines max):

With a second cab being operable I will have the ability to have a second employee run tours/transportation while I am unable to operate the cabs (I work full time as a nurse) With this in addition to marketing I estimate being able to generate \$1000 of income/month during the spring and fall tourism seasons in addition to \$1500 during the heat of the summer. (1000/mo Mar-May & Sep-Nov, & 1500 Jun-Aug)

11. Should Grand County Economic Development be unable to fulfill your whole grant funding request, would you consider a smaller award?

Yes



# MOAB! Tourism Grant 2022 Round Project Raven Rides Application



**ONLY EDIT UNDERLINED SECTIONS**

## Section III - Business Health Requirements

---

1. All applicants are **required** to attend at least one free counseling appointment with a local Small Business Development Center (SBDC) officer. List the code provided to you during your SBDC counseling appointment **OR** the date of your scheduled appointment: August 2, 2022 @ 400pm
2. **Current Projected Financials 1:** describe your organization's financial outlook for the next year, **EXCLUDING** any potential Grand County grant award (**7 lines max**):  
Our financial outlook without the grant relies on word of mouth marketing to grow our business. As a one man team with one cab I estimate being able to generate approximately \$250/month through on demand transportation and tours during the months of September-October. We will resume in Spring 2023 and I estimate this increasing to approximately \$350/month due to improved operations based on learning from our experiences in Fall 2022.
3. **Current Projected Financials 2:** describe your organization's financial outlook for the next year, **INCLUDING** your proposed Grand County grant award (**7 lines max**):  
With a second cab being operable and having marketing to promote the business I anticipate being able to generate approximately \$500/month in Fall 2022. I believe this number will double in Spring 2023 by having learned business operations and developed a solid relationship with a second cab operator and local businesses in Moab. I estimate being able to generate income as follows: \$500/month Sep-Nov



# MOAB! Tourism Grant 2022 Round Project Raven Rides Application



## ONLY EDIT UNDERLINED SECTIONS

2022, \$0-100/month Nov-Feb 2023, \$750-1000/month Mar-May 2023,  
\$100-300/month Jun-Aug 2023 & \$750-1000/month Sep-Nov 2023.

### Section IV - Other Evaluation Criteria

---

1. Explain how your organization engages underserved or minority populations, including but not limited to: **women, non-binary individuals, the LGBTQ+ community, minority races and/or ethnicities, individuals with disabilities, and veterans.** Note your organization's ownership by, management by, and/or employment of individuals from these groups as relevant. Note if your proposed project will enhance your ability to serve any of these groups (**5 lines max**):  
Our service will offer unbiased transportation to all identifying groups and individuals visiting Moab. It will give individuals an opportunity to see Moab and some of the surrounding areas by the enjoyment of bicycle who would not normally be able to ride a bicycle on their own.
2. Explain how your project aligns with community goals **OR** does not oppose community goals. Note any potential quality of life concerns relevant to your project (**3 lines max**):  
Electric bike transportation is a cleaner form of transportation than those powered by fossil fuels. This creates tours and transportation without the production of greenhouse gasses and does not contribute to noise pollution.
3. How many employees do you employ **on average, per month** during the months of March through October?  
Currently just 1, myself. But I anticipate this number being 2 beginning in





## MOAB! Tourism Grant 2022 Round Project Raven Rides Application



### ONLY EDIT UNDERLINED SECTIONS

Spring 2023. I would like to have 4 cabs operable with 4-6 employees operating them in the next 3-5 years.

4. How many total hours do your employees work on average, per month during the months of March through October?

20-60 hours per month. This would be a part time, second job for most.

5. Explain any potential conflicts of interest related to your grant application.

This could include personal, business, or financial connections to local government staff, elected officials, and/or members of this year's grant evaluation committee.

One potential conflict of interest I could see is that of the possibility for a new public bus transit in Moab. However, I feel this would not take away from that since a large portion of our business will rely on booked tours.

6. Select all Grand County grants your organization is **considering OR applying to in 2022:**

STAR Business Grant: No

Event Advertising Grant: No

## Section V - Certification of Accuracy

---

PLEASE READ THE FOLLOWING SECTION CAREFULLY



## MOAB! Tourism Grant 2022 Round Project Raven Rides Application



### ONLY EDIT UNDERLINED SECTIONS

By submitting this application, I, on behalf of the organization named in Section I Question 1 (“organization”), certify that the responses in this application are true and accurate to the best of my knowledge. Should any information be deemed inaccurate or insufficient, Grand County Economic Development reserves the right to deem my application or organization ineligible to apply for or receive Grand County Economic Development grant funds during the year of 2022.

By submitting this application, I, on behalf of the organization, certify that the supplemental documents required of my organization’s application are included in my final application submission.

By submitting this application, I, on behalf of the organization, commit to compliance with all requirements and standards set by Grand County Economic Development in the event that my organization is the recipient of **any** Grand County Economic Development grant offered in 2022. These requirements include, but are not limited to: SBDC grant progress reporting, a verified ACTIVE status with Utah’s Division of Corporations and Commercial Code, and **any** requirements specified in **any** grant agreement contracts entered into with Grand County Utah.

**E-Signature – Applicant Organization Representative’s Name:** Ryan Huels

**Date Signed:** 07/18/2022



# MOAB! Tourism Grant 2022 Round Applicant Feedback Form



## Local Evaluator Feedback

---

- Please work locally and add more in your report back about community involvement and sustainability.
- I think it is a simple and great application. I appreciate the thought put into the ROI and financial-themed questions. I see a missed opportunity to talk about the possible positive impacts a bike-taxi can have on a community such as ours, including more details about fuel-free transportation, alternative modalities uplifting the unique character of the town, possible partnerships with NPOs in terms of signage on the taxi, etc. So my main critique is just that I want to hear/see more of what this project could grow into, dream big!

## Utah Office of Tourism Evaluator Feedback

---

Applicant Organization

**GRAND COUNTY GRANT CONTRACT**  
**MOAB! Tourism Grant**

1. **CONTRACTING PARTIES:** This contract is between GRAND COUNTY, referred to as the County, and the following GRANTEE:

Mind Pleasure LLC  
dba Raven Rides  
351 Millcreek Dr  
Moab, UT 84532

Federal Tax ID: 83-1194688  
Legal Status of Contractor: LLC

MIND PLEASURE LLC Contact Person:  
Ryan Huels  
Title: Owner  
Phone #: (303) 829-9764  
Email: [ryan@mindpleasure.space](mailto:ryan@mindpleasure.space)

COUNTY Contact Person: Ben Alter  
Title: Economic Development Specialist  
Phone #: (435) 259-1372  
Email: [balter@grandcountyutah.net](mailto:balter@grandcountyutah.net)

2. **AUTHORITY:** This contract is entered into pursuant to the County's authority to administer funds received through Grand County's Transient Room Tax (TRT) allocated towards regional tourism promotion, with approval of the Grand County Commission on May 3, 2022 authorizing the creation of the Small Business Marketing Grant (also known as the Marketing Our Awesome Businesses! (MOAB!) Tourism Grant).
3. **GENERAL PURPOSE OF CONTRACT:** The general purpose of this contract is to provide terms and conditions for the MOAB! Tourism Grant grant award to fund costs associated with Grantee's proposed Project Raven Rides for the purposes of expanding a bike taxi business.
4. **CONTRACT PERIOD:** September 2022 - August 2023
5. **CONTRACT AMOUNT:** The County awards and the Grantee accepts a one-time Grant Award of THREE THOUSAND FIVE HUNDRED dollars (\$3,500.00) to be paid by Grand County in two payments: 90% of Grant Award due and payable on or before September 23, 2022, and 10% of Grant Award due upon Grantee's showing of Project completion. Prior to final fund disbursement, Grantee shall prove expenditure of its required match funding and incorporation of evaluator feedback into the Project.
6. **REPORTING:** Grantee shall provide biannual and annual reporting through August 2024 to the County's Travel Council Advisory Board to monitor Grantee's progress and performance. The reporting shall include expenditures, including compensation, revenue, and in-kind donations as well as materials and methods used to market the Grantee's products or services, a multi-year

comparison of revenues and/or customers served, a return on investment estimate and related methodology, detail and number of giveaways provided, collaborations entered into as a result of the Grant Award, and staff positions created and filled. Grantee shall complete the Small Business Development Center (SBDC) annual update survey twice: in November 2022 and November 2023.

7. ATTACHMENTS INCLUDED AND MADE PART OF THIS CONTRACT:

- (Grant application)
(Grant award notice with evaluator feedback)

8. DOCUMENTS INCORPORATED BY REFERENCE BUT NOT ATTACHED:

All governmental laws, regulations, or actions applicable to the grant authorized by this contract.

9. CONTRACT EXECUTION:

Each person signing this contract represents and warrants that he/she is duly authorized and has legal capacity to execute and deliver this contract and bind the parties hereto. Each signatory represents and warrants to the other that the execution and delivery of the contract and the performance of each party's obligations hereunder have been duly authorized and that the contract is a valid and legal contract binding on the parties and enforceable in accordance with its terms. This contract is not fully executed until all parties have signed this contract.

10. INDEMNIFICATION:

The Project shall be at the risk of Grantee exclusively. Grantee herewith agrees to indemnify, defend, and hold the County, its agents and officials, harmless from any action, claim, demand, damage, loss, expense, cost, or tax that may arise out of the Project. This Section shall survive expiration or termination of this Contract.

BY SIGNING THIS CONTRACT, THE GRANTEE HEREBY ACKNOWLEDGES THAT THE GRANTEE HAS READ, UNDERSTOOD, AND AGREES TO ITS TERMS AND CONDITIONS.

GRANTEE

ATTEST:

By: Date:
Title:
Grantee Name:

(Contact 2) Date:
Title:
Grantee Name:

GRAND COUNTY UTAH

ATTEST:

Jacques Hadler                      Date:  
Chair, Grand County Commission

Gabriel Woytek                      Date:  
Grand County Clerk/Auditor

**Attachment A: Standard Terms and Conditions for Grants by Government Entities**

1. **GOVERNING LAW AND VENUE:** This Contract shall be governed by the laws, rules, and regulations of Grand County and the State of Utah. Any action or proceeding arising from this Contract shall be brought in a court of competent jurisdiction in the State of Utah. Venue shall be in the Moab District Court.
2. **LAWS AND REGULATIONS:** At all times during this Contract, Grantee and all acts performed under this Contract will comply with all applicable federal and State constitutions, laws, rules, codes, orders, and regulations, including applicable licensure and certification requirements.
3. **RECORDS ADMINISTRATION:** Grantee shall maintain or supervise the maintenance of all records, receipts and any other documentation necessary to properly account for payments made by the County to Grantee under this Contract, pursuant to the American Rescue Plan Act. These records shall be retained by Grantee for at least three (3) years after final payment, or until all audits initiated within the 3 years have been completed, whichever is later. Grantee agrees to allow, at no additional cost, auditors and/or County staff to access to all records necessary to account for the Contract Amount received by Grantee as a result of this Contract.
4. **INDEPENDENT CAPACITY:** Grantee, in the performance of this Contract, shall act in an independent capacity and not as officers or employees or agents of the County.
5. **INDEMNITY:** Nothing in this Contract shall be construed as a waiver by the County of any rights, limits, protections or defenses provided by the Utah Governmental Immunity Act (Utah Code § 63G-7-101 *et seq.*). Nor shall this Contract be construed, with respect to third parties, as a waiver of any governmental immunity to which a party to this Contract is otherwise entitled. Subject to and consistent with the Act, each party will be responsible for its own actions or negligence and will defend against any claims or lawsuit brought against it. There are no indemnity obligations between these parties.
6. **EMPLOYMENT PRACTICES:** Grantee agrees to abide by federal and State employment laws, including: (i) Title VI and VII of the Civil Rights Act of 1964 (42 U.S.C. 2000e) which prohibits discrimination against any employee or applicant for employment or any applicant or recipient of services, on the basis of race, religion, color, or national origin; (ii) Executive Order No. 11246, as amended, which prohibits discrimination on the basis of sex; (iii) 45 CFR 90 which prohibits discrimination on the basis of age; (iv) Section 504 of the Rehabilitation Act of 1973, or the Americans with Disabilities Act of 1990 which prohibits discrimination on the basis of disabilities; and (v) Utah's Executive Order, dated December 13, 2006, which prohibits unlawful harassment in the workplace. Grantee further agrees to abide by any other laws,

regulations, or orders that prohibit the discrimination of any kind by any of Grantee's employees.

7. **AMENDMENTS:** This Contract may only be amended by the mutual written agreement of the parties, which amendment will be attached to this Contract.
8. **WORKERS COMPENSATION INSURANCE:** Grantee shall maintain during the term of this Contract, workers' compensation insurance for all its employees, as required by law.
9. **PUBLIC INFORMATION:** Grantee agrees that this Contract and invoices will be public records in accordance with the State of Utah's Government Records Access and Management Act (GRAMA). Grantee gives the County express permission to make copies of this Contract, related documents, and invoices in accordance with GRAMA.
10. **ASSIGNMENT:** Grantee may not assign, sell, transfer, subcontract or sublet rights, or delegate any right or obligation under this Contract, in whole or in part.
11. **WAIVER:** A waiver of any right, power, or privilege shall not be construed as a waiver of any subsequent right, power, or privilege.
12. **SEVERABILITY:** The invalidity or unenforceability of any provision, term, or condition of this Contract shall not affect the validity or enforceability of any other provision, term, or condition of this Contract, which shall remain in full force and effect.
13. **ENTIRE AGREEMENT:** This Contract constitutes the entire agreement between the parties and supersedes any and all other prior and contemporaneous agreements and understandings between the parties, whether oral or written.



# MOAB! Tourism Grant 2022 Round Project See Laduena Application



## Section I - Organization Basics & Contact Information

---

### 1. Applicant Organization

**Name:** La Duena Mexican Kitchen

**DBA Name:** Utah

**Utah Entity Number:**

**Email:** laduenamexican@yahoo.com

**Phone number:** 4353399638

**Mailing address:**

**Physical address:** 398 Mill Creek Drive, Moab, Utah 84532

### 2. Authorized Organization Representative

**Name:** Garry Heinze

**Email:**

**Phone number:**

**Mailing address:**

### 3. Applicant Entity Type & Activity

**Entity Type:** For-Profit and/or LLC

**NAICS Code:** 7223

**Describe your organization's activities and/or services offered below:** We have a food trailer serving Authentic Mexican Food. We mostly serve onsite however we can cater small events. We have great reviews and are main customers are locals, which return weekly. We are proud about that and hope to continue to increase our locals as customers.





## MOAB! Tourism Grant 2022 Round Project See Laduena Application



### Section II - Project Details & Funding Request

---

#### 1. Funding Request Details

Grant funding request: \$ 4350

Proposed match for grant funding request: \$ 435

Estimated total amount to complete your project: \$ 4785

#### 2. Describe your project:

to market our business and product by using professional websites. Also print advertisements for local magazines, such as Moab Menu, Moab Happenings and etc. Also for slot space with advertisements in hotels and shops.

#### 3. Describe your project implementation and management plan:

I have already contact professional market firms and got information on cost and placement for websites. Work with the Moab copy center to create advertisement brochures and publications as we currently do. Provide pictures and other advertisement material to allow for several drafts as needed to get the best product. I already have a good start on this as we have product menus and advertisement in Moab Menu for 2022. However I feel we can reach more people if we continue as well in 2023. Also set up local radio advertisement as I have already done when we first opened. Antonia (main owner of La Duena) is Mexican and has a great voice to make her own ads on the radio. I feel this will enhance the ads as we are authentic, and with her as the spokeswoman (La Duena means woman owned).

#### 4. Other than yourself/your organization, who will do the work for your project?

List any key staff members or dedicated individuals, partner organizations, and/or groups:



## MOAB! Tourism Grant 2022 Round Project See Laduena Application



Antonia Tellez for spokeswomen and prep of all menu items to post on advertisements. Also participate in draft approvals. Tiffany Begay helps with setting the ads and the photographer. Also is very good at proofing the wording on the advertisements. Because we have already been involved with producing advertisements and menus, I feel the 3 of us work together greatly to produce the best ads and menus possible. That's why with this grant we could really expand are coverage and increase sales.

**5. List all key resources required to accomplish your project:**

Websites to make available are menu, location and reviews. Moab Menu and other local publications for placement local business's. Local radio to reach out the many locals that listen to these stations. Hand out card menu's for customers which will increase customers convenience.

**6. Is your project already in progress? If yes, briefly describe:**

Yes and no, we have published ads in Moab Menu in the 2022 edition and also card menus. We have a little website. However these items need to continue with this request as well as add to it as mentioned.

**7. Does your project require construction and/or significant infrastructure modifications? No**

**8. Describe how you will sustain your project and/or its intended effects following the complete expenditure of Grand County grant funds:**

With this improvement to our advertisement and exposure will help with keeping us on the map as our location is on Mill Creek drive and not on the main street. So even when locals and others love our place, they done also remember us as we are off the beaten path. This will increase our sales so we will be able to sustain this



## MOAB! Tourism Grant 2022 Round Project See Laduena Application



type of advertisement in the future as well as continued business increase to support additional employees.

### 9. Estimate your project's return on investment or services provided...

...after one year: I have confidence this type of promotion will return on investment 10 fold plus in the next year. As I have put a lot of thought into this prior.

...after five years: With the mentioned increase of the first year, I feel in five year we should have a return of investment and service of over 200% at least.

### 10. Explain the reasoning used to estimate your project's returns above:

Base on current sales from just the small amount of advertising we currently do, I believe my plan will reach larger amounts of varies people. As with the amount of advertising we currently do, we ask current customers how they heard about us. So we get feed back as to what we could do better to get the word out, of are location and our services.

### 11. Should Grand County Economic Development be unable to fulfill your whole grant funding request, would you consider a smaller award?

No

## Section III - Business Health Requirements

---

1. List the code provided to you during your required SBDC counseling appointment or the date of your scheduled appointment: LDM72922



## MOAB! Tourism Grant 2022 Round Project See Laduena Application



2. Describe your organization's financial outlook for the next year, **EXCLUDING** any potential Grand County grant award:

This is our first year in business, so far we have reduced our start up cost by over 70%. I feel we could be debit free within 2 years without the assistance of the Grand County grand award. This will allow for the business to hiring additional employees and add days to the schedule.

3. Describe your organization's financial outlook for the next year, **INCLUDING** your proposed Grand County grant award:

This is our first year in business, so far we have reduced our start up cost by over 70%. I feel we could be debit free within 6 months or less with the assistance of the Grand County grant award. This will allow for the business to hiring additional employees and add days to the schedule.

### Section IV - Other Evaluation Criteria

---

1. Explain how your organization engages underserved or minority populations, including but not limited to: women, non-binary individuals, the LGBTQ+ community, minority races and/or ethnicities, individuals with disabilities, and veterans. Note your organization's ownership by, management by, and/or employment of individuals from these groups as relevant. Note if your proposed project will enhance your ability to serve any of these groups:

La Duena mean's women owned, which the main owner is Antonia Tellez (who is a Mexican woman). We also have an employee (also % owner as employee) who is native American and a member of the LGBTQ+ community. We provide card menus and curb service to the disabled and elderly. We will use our project to inform these different



## MOAB! Tourism Grant 2022 Round Project See Laduena Application



groups of the services and diversity to all. We are open to all, as just the couple of owners and employees fit into some of these groups. Have and will cater to all.

2. Explain how your project aligns with community goals OR does not oppose community goals. Note any potential quality of life concerns relevant to your project:

We focus of locals and returning customers, which in are first six months we have already establish this type of reputation. I believe this fits well within the scope of the community goals.

3. How many employees do you employ on average, per month during the months of March through October?:

2

4. How many total hours do your employees work on average, per month during the months of March through October?:

200

5. Explain any potential conflicts of interest related to your grant application.

This could include personal, business, or financial connections to local government staff, elected officials, and/or members of this year's grant applicant pool or evaluation committee.

None

6. Select all Grand County grants your organization is considering OR applying to in 2022:

Event Advertising Grant



## MOAB! Tourism Grant 2022 Round Project See Laduena Application



### Section V - Certification of Accuracy

---

By submitting this application, I, on behalf of the organization named in Section I Question 1 (“organization”), certify that the responses in this application are true and accurate to the best of my knowledge. Should any information be deemed inaccurate or insufficient, Grand County Economic Development reserves the right to deem my application or organization ineligible to apply for or receive Grand County Economic Development grant funds during the year of 2022.

By submitting this application, I, on behalf of the organization, certify that the supplemental documents required of my organization’s application are included in my final application submission.

By submitting this application, I, on behalf of the organization, commit to compliance with all requirements and standards set by Grand County Economic Development in the event that my organization is the recipient of any Grand County Economic Development grant offered in 2022. These requirements include, but are not limited to: SBDC grant progress reporting, a verified ACTIVE status with Utah’s Division of Corporations and Commercial Code, and any requirements specified in any grant agreement contracts entered into with Grand County Utah.

I have read and agree to all the terms listed above

E-Signature – Applicant Organization Representative’s Name: Garry Heinze

Submitted at: 07/31/2022 15:09:40



## MOAB! Tourism Grant 2022 Round Applicant Feedback Form



### Local Evaluator Feedback

---

- We're so excited to grant this to you. Keep growing. We love you in our community!
- This application is very clear and well thought out. Though the application states the needs that will be addressed clearly, it would benefit by mentioning perhaps a specific web developer and the media outlets planned for promotion. I'm sure you already have them in mind!

**GRAND COUNTY GRANT CONTRACT**  
**MOAB! Tourism Grant**

1. **CONTRACTING PARTIES:** This contract is between GRAND COUNTY, referred to as the County, and the following GRANTEE:

La Duena Mexican Kitchen  
398 Mill Creek Dr  
Moab, UT 84532

Federal Tax ID: 83-4512549  
Legal Status of Contractor: LLC

**LA DUENA MEXICAN KITCHEN**

Contact Person: Garry Heinze

Title:

Phone #: (435) 339-9638

Email: [lauenamexican@yahoo.com](mailto:lauenamexican@yahoo.com)

COUNTY Contact Person: Ben Alter

Title: Economic Development Specialist

Phone #: (435) 259-1372

Email: [balter@grandcountyutah.net](mailto:balter@grandcountyutah.net)

2. **AUTHORITY:** This contract is entered into pursuant to the County's authority to administer funds received through Grand County's Transient Room Tax (TRT) allocated towards regional tourism promotion, with approval of the Grand County Commission on May 3, 2022 authorizing the creation of the Small Business Marketing Grant (also known as the Marketing Our Awesome Businesses! (MOAB!) Tourism Grant).
3. **GENERAL PURPOSE OF CONTRACT:** The general purpose of this contract is to provide terms and conditions for the MOAB! Tourism Grant grant award to fund costs associated with Grantee's proposed Project See Laduena for the purposes of marketing via professional websites and local print advertisements.
4. **CONTRACT PERIOD:** September 2022 - August 2023
5. **CONTRACT AMOUNT:** The County awards and the Grantee accepts a one-time Grant Award of FOUR THOUSAND THREE HUNDRED FIFTY dollars (\$4,350.00) to be paid by Grand County in two payments: 90% of Grant Award due and payable on or before September 23, 2022, and 10% of Grant Award due upon Grantee's showing of Project completion. Prior to final fund disbursement, Grantee shall prove expenditure of its required match funding and incorporation of evaluator feedback into the Project.
6. **REPORTING:** Grantee shall provide biannual and annual reporting through August 2024 to the County's Travel Council Advisory Board to monitor Grantee's progress and performance. The reporting shall include expenditures, including compensation, revenue, and in-kind donations as well as materials and methods used to market the Grantee's products or services, a multi-year



comparison of revenues and/or customers served, a return on investment estimate and related methodology, detail and number of giveaways provided, collaborations entered into as a result of the Grant Award, and staff positions created and filled. Grantee shall complete the Small Business Development Center (SBDC) annual update survey twice: in November 2022 and November 2023.

7. ATTACHMENTS INCLUDED AND MADE PART OF THIS CONTRACT:

- (Grant application)
- (Grant award notice with evaluator feedback)

8. DOCUMENTS INCORPORATED BY REFERENCE BUT NOT ATTACHED:

All governmental laws, regulations, or actions applicable to the grant authorized by this contract.

9. CONTRACT EXECUTION:

Each person signing this contract represents and warrants that he/she is duly authorized and has legal capacity to execute and deliver this contract and bind the parties hereto. Each signatory represents and warrants to the other that the execution and delivery of the contract and the performance of each party's obligations hereunder have been duly authorized and that the contract is a valid and legal contract binding on the parties and enforceable in accordance with its terms. This contract is not fully executed until all parties have signed this contract.

10. INDEMNIFICATION:

The Project shall be at the risk of Grantee exclusively. Grantee herewith agrees to indemnify, defend, and hold the County, its agents and officials, harmless from any action, claim, demand, damage, loss, expense, cost, or tax that may arise out of the Project. This Section shall survive expiration or termination of this Contract.

**BY SIGNING THIS CONTRACT, THE GRANTEE HEREBY ACKNOWLEDGES THAT THE GRANTEE HAS READ, UNDERSTOOD, AND AGREES TO ITS TERMS AND CONDITIONS.**

GRANTEE

ATTEST:

\_\_\_\_\_  
By: Date:  
Title:  
Grantee Name:

\_\_\_\_\_  
(Contact 2) Date:  
Title:  
Grantee Name:

GRAND COUNTY UTAH

ATTEST:

---

Jacques Hadler                      Date:  
Chair, Grand County Commission

---

Gabriel Woytek                      Date:  
Grand County Clerk/Auditor

**Attachment A: Standard Terms and Conditions for Grants by Government Entities**

1. **GOVERNING LAW AND VENUE:** This Contract shall be governed by the laws, rules, and regulations of Grand County and the State of Utah. Any action or proceeding arising from this Contract shall be brought in a court of competent jurisdiction in the State of Utah. Venue shall be in the Moab District Court.
2. **LAWS AND REGULATIONS:** At all times during this Contract, Grantee and all acts performed under this Contract will comply with all applicable federal and State constitutions, laws, rules, codes, orders, and regulations, including applicable licensure and certification requirements.
3. **RECORDS ADMINISTRATION:** Grantee shall maintain or supervise the maintenance of all records, receipts and any other documentation necessary to properly account for payments made by the County to Grantee under this Contract, pursuant to the American Rescue Plan Act. These records shall be retained by Grantee for at least three (3) years after final payment, or until all audits initiated within the 3 years have been completed, whichever is later. Grantee agrees to allow, at no additional cost, auditors and/or County staff to access to all records necessary to account for the Contract Amount received by Grantee as a result of this Contract.
4. **INDEPENDENT CAPACITY:** Grantee, in the performance of this Contract, shall act in an independent capacity and not as officers or employees or agents of the County.
5. **INDEMNITY:** Nothing in this Contract shall be construed as a waiver by the County of any rights, limits, protections or defenses provided by the Utah Governmental Immunity Act (Utah Code § 63G-7-101 *et seq.*). Nor shall this Contract be construed, with respect to third parties, as a waiver of any governmental immunity to which a party to this Contract is otherwise entitled. Subject to and consistent with the Act, each party will be responsible for its own actions or negligence and will defend against any claims or lawsuit brought against it. There are no indemnity obligations between these parties.
6. **EMPLOYMENT PRACTICES:** Grantee agrees to abide by federal and State employment laws, including: (i) Title VI and VII of the Civil Rights Act of 1964 (42 U.S.C. 2000e) which prohibits discrimination against any employee or applicant for employment or any applicant or recipient of services, on the basis of race, religion, color, or national origin; (ii) Executive Order No. 11246, as amended, which prohibits discrimination on the basis of sex; (iii) 45 CFR 90 which prohibits discrimination on the basis of age; (iv) Section 504 of the Rehabilitation Act of 1973, or the Americans with Disabilities Act of 1990 which prohibits discrimination on the basis of disabilities; and (v) Utah's Executive Order, dated December 13, 2006, which prohibits unlawful harassment in the workplace. Grantee further agrees to abide by any other laws,

regulations, or orders that prohibit the discrimination of any kind by any of Grantee's employees.

7. **AMENDMENTS:** This Contract may only be amended by the mutual written agreement of the parties, which amendment will be attached to this Contract.
8. **WORKERS COMPENSATION INSURANCE:** Grantee shall maintain during the term of this Contract, workers' compensation insurance for all its employees, as required by law.
9. **PUBLIC INFORMATION:** Grantee agrees that this Contract and invoices will be public records in accordance with the State of Utah's Government Records Access and Management Act (GRAMA). Grantee gives the County express permission to make copies of this Contract, related documents, and invoices in accordance with GRAMA.
10. **ASSIGNMENT:** Grantee may not assign, sell, transfer, subcontract or sublet rights, or delegate any right or obligation under this Contract, in whole or in part.
11. **WAIVER:** A waiver of any right, power, or privilege shall not be construed as a waiver of any subsequent right, power, or privilege.
12. **SEVERABILITY:** The invalidity or unenforceability of any provision, term, or condition of this Contract shall not affect the validity or enforceability of any other provision, term, or condition of this Contract, which shall remain in full force and effect.
13. **ENTIRE AGREEMENT:** This Contract constitutes the entire agreement between the parties and supersedes any and all other prior and contemporaneous agreements and understandings between the parties, whether oral or written.

**AGENDA SUMMARY**  
**GRAND COUNTY COMMISSION MEETING**  
**SEPTEMBER 6, 2022**

<b>TITLE:</b>	Approval of the contract with Hudson Printing for the reprint of the Moab Outdoor Adventure Guide.
<b>FISCAL IMPACT:</b>	\$29,555
<b>PRESENTER(S):</b>	Ben Alter, Economic Development Specialist

**Prepared By:**

Robert Riberia  
  
Assistant  
Marketing  
Director,  
Grand County  
Economic  
Development

**FOR OFFICE USE ONLY:**

**Attorney Review:**

**SUGGESTED MOTION:**

I move to approve the contract with Hudson Printing for the reprint of the Moab Outdoor Adventure Guide.

**BACKGROUND:**

The Moab Outdoor Adventure Guide was created in 2019 in cooperation with local land management agencies such as the Bureau of Land Management, Sand Flats Recreation Area, U.S. Forest Service and Utah State Parks and Recreation. It highlights activities available outside of the national parks such as local hiking and biking trails, scenic drives, equestrian trails and e-bike trails. It is peppered with responsible recreation tips along with safety advice from Grand County Search and Rescue.

The guide is primarily used as a tool at the Moab Information Center to direct in-town visitors to local trails and attractions. The current supply is almost exhausted so there is an immediate need to acquire enough additional copies for the upcoming fall and spring seasons. At that point the guide will most likely be redesigned to match any new branding that may be in place at our department.

Robert Riberia and Melissa Stocks have recently started a public outreach program with local businesses to distribute Moab Outdoor Adventure Guides to their guests. Based on current usage, 75,000 copies (\$29,555) would be a comfortable number to get our office through the spring season.

If the County Commission does not want to approve the higher amount, 50,000 copies (\$21,190) would be adequate to get the Moab Information Center through the spring season.

**ATTACHMENT(S):**

1. Moab Outdoor Adventure Guide Bids
2. Hudson Printing Bid & Contract

## Moab Outdoor Adventure Guide Reprint Bids

Company	Quantity		
	25,000	50,000	75,000
<b>Hudson Printing (SLC)</b>	\$12,640	\$21,190	\$29,555
<b>Peczuh Printing (Price)</b>	\$28,551	\$45,070	\$62,373
• <b>Slightly smaller size</b>	\$25,795	\$36,255	\$49,739
<b>Publication Printers (Denver)</b>	\$16,536	\$28,587	\$40,874

Hudson Printing's bid came in significantly lower than the other companies that responded to our bid request. Our department has a long history of projects utilizing Hudson Printing and we have been quite satisfied with the speed and quality of their service.



# quotation

prepared for:  
**Robert Riberia**  
**Grand County Economic Council**  
**MOAB UT 84532**

date: 22 August 2022  
est #: 322022421  
phone:  
email:

## Quote Summary

<b>Title</b>	<b>Moab Adventure Guide - 5.375 x 8.375</b>		
<b>Finished Size:</b>	5.375 x 8.375 page size	<b>Print:</b>	printed 4 color process throughout
<b>Materials:</b>	cover - 100# gloss text text - 40# Electracote	<b>Finishing:</b>	Perfect Bind. Box. (box weight not to exceed 25#) Skid pack and deliver on Peczuh truck to Moab, UT.
<b>Quantity:</b>	25,000	<b>Unit Price:</b>	\$1.1420
	50,000		\$0.9014
	75,000		\$0.8316
		<b>Product Total:</b>	\$28,551.00
			\$45,070.00
			\$62,373.00

<b>Title</b>	<b>Moab Adventure Guide - 5.125 x 8.125</b>		
<b>Finished Size:</b>	5.375 x 8.375 page size	<b>Print:</b>	printed 4 color process throughout
<b>Materials:</b>	cover - 100# gloss text text - 40# Electracote	<b>Finishing:</b>	Perfect Bind. Box. (box weight not to exceed 25#) Skid pack and deliver on Peczuh truck to Moab, UT.
<b>Quantity:</b>	25,000	<b>Unit Price:</b>	\$1.0318
	50,000		\$0.7251
	75,000		\$0.6632
		<b>Product Total:</b>	\$25,795.00
			\$36,255.00
			\$49,739.00

Rickie Blanton  
435.650.2771  
rickie.blanton@peczuh.com

Thank you for choosing Peczuh Printing.

This quote is valid for 10 days and represents an estimate only, based on the specifications provided and standard production scheduling. Changes, additions, deletions or rush service may require an adjustment of the pricing quoted above. Please notify us if this quote misrepresents your intended specifications so that we may provide you with an updated quotation. We look forward to serving you.

Price Location  
355 East 100 South  
Price, Utah 84501  
TEL: 435 637 0256

Salt Lake City Location  
1633 South 4800 West  
Salt Lake City, Utah 84104  
TEL: 801 292 2005

Lindon Location  
125 South 1200 West  
Lindon, Utah 84042  
TEL: 801 796 7200

# RE: Request for Bid - Moab Outdoor Adventure Guide

Eric Hansen <Eric.Hansen@publicationprinters.com>

Mon, Aug 22, 2022 at 10:05 AM

To: Robert Riberia <robert@discovermoab.com>

Cc: Dave Sanchez <dave.sanchez@publicationprinters.com>

Good morning Robert,

Attached is our quote, summarized below. As requested, all prices are fully inclusive including delivery to Moab.

As far as schedule, you mentioned you would be ready in a few weeks. Our press schedule is full the month of September, but we would be able to receive your art files in late September for an early October press date (we need roughly two weeks to produce overall).

## Proposal for Grand County Economic Development

**Date:** 8/22/22

**Estimate :** 200754

**Job Description:** Moab Outdoor Adventure Guide 80+4

**Quantities:** 25,000 37,000 50,000 62,000 75,000

**Page Count:** 80 page + 4 page cover

**Prepress:** Print Ready PDF Files

**Proofs:** Digital Press

**Ink:** 4 Color Process

**Paper:** 18" 100# #3 Gloss Text

35" 40# #5 Gloss

**Trim Size:** 5.3750 x 8.3750

**Bindery:** Perfect Binding

**Packaging:** CARTON PACK

**Details:** Includes cost to carton pack in 25's

Includes cost to ship all copies to Moab, UT 84532, w/ lift gate, pallet jack & inside delivery

## Pricing:

**25,000** \$16,536.72 + \$497.34/additional thousand

**37,000** \$22,329.75 + \$488.17/additional thousand

**50,000** \$28,587.12 + \$485.05/additional thousand

**62,000** \$34,455.95 + \$484.08/additional thousand

**75,000** \$40,874.82 + \$483.64/additional thousand

Thank you very much for your interest, let me know if you would like to proceed.

Eric Hansen | Sales Representative

[Publication Printers corp.](#)

303.936.0303x251 | c: 720-505-1598

**CONTRACT**

DATE: 8/26/2022 at 11:06:38

CONTRACT NO.: 213143 Option 1  
Note: This contract refers to the quotation of the same number, printed at the same date and time. Said quotation defines the work covered by this contract.

CUSTOMER: MOAB AREA TRAVEL COUNCIL  
P.O. BOX 550  
MOAB, UT 84532

SALESPERSON: MIKE MCEVOY

TITLE: MOAB OUTDOOR ADVENTURE GUIDE

CONTRACT PRICE: \$20,000.00  
Price valid until 08-SEP-2022

PAYMENT TERMS: NET 30 UP TO CREDIT LIMIT

CONDITIONS:  
Conditions contained in the trade customs of the Graphic Arts Council of North America, revision of 1994, are considered a part of this contract, except as modified in writing by mutual agreement of the parties of this agreement. Exact date of delivery is not guaranteed. The unenforceability, invalidity, or illegality of any provision of this agreement shall not affect or impair the continued enforceability, validity and legality of the other provisions.

-----  
We hereby accept this contract with its terms and conditions:

\_\_\_\_\_ Title \_\_\_\_\_ Date  
for Hudson Printing  
.....

\_\_\_\_\_ Date \_\_\_\_\_  
Customer signature

\_\_\_\_\_ Company name \_\_\_\_\_  
Title





August 22, 2022

Estimate #213143

<b>DESCRIPTION:</b>	<b>Moab Outdoor Adventure Guide</b>		
<b>PAPER:</b>	<b>Cover: 100# Gloss Text Body: 40# Gloss Text</b>		
<b>INK:</b>	<b>4/4 process Color</b>		
<b>FINISHED SIZE:</b>	<b>5.375 x 8.375</b>		
<b>PAGE COUNT:</b>	<b>80 + Cover</b>		
<b>FINISHING:</b>	<b>Perfect Bind</b>		
<b>PACKAGING:</b>	<b>Box in pounds or less</b>		
<b>QTY:</b>	<u>25,000</u>	<u>50,000</u>	<u>75,000</u>
<b>PRICE:</b>	\$12,000	\$20,000	\$28,000
<b>FREIGHT:</b>	\$640	\$1,190	\$1,555

**Michael McEvoy/Business Development**

**Direct Line: 801.461.3207    Cellular: 801.652.6999    Email: [mmcevoy@hudsonprinting.com](mailto:mmcevoy@hudsonprinting.com)**

**Mike Corbit/Senior Account Manager**

**Direct Line: 801.461.3217    Email: [mcorbit@hudsonprinting.com](mailto:mcorbit@hudsonprinting.com)**

*Notes: Paper prices contained in this proposal are based on current prices in effect as of this date. Paper pricing is subject to the price and availability at the time of order. Because of the rapidly changing paper pricing this quoted price is valid for 2 weeks.*

*Freight estimates are calculated at the time of the quote and are subject to change.*

*Pre-press corrections after initial proofs are \$30 per page. Freight estimates are also based on current market prices and are subject to change to prices at time of shipment*

*HUDSON PRINTING COMPANY reserves the right to reject any material considered to be offensive in nature. In particular, pornographic material is not permissible. **Quoted price does not include any applicable sales, use, or other direct taxes, which will be added at the time of invoicing.** If exempt from tax, customer shall furnish seller with a valid tax exemption certificate*

**AGENDA SUMMARY**  
**GRAND COUNTY COMMISSION MEETING**  
**SEPTEMBER 6, 2022**

Agenda Item:

<b>TITLE:</b>	Hummer Club Special Event Permit
<b>FISCAL IMPACT:</b>	None
<b>PRESENTER(S):</b>	August Granath, Economic Development Director

**Prepared By:**

Rachel Bartlett  
Administrative Asst  
Grand County  
Economic  
Development

**FOR OFFICE USE ONLY:**

**Attorney Review:**

For office use only

**RECOMMENDATION:**

I move to approve the special event permit for the 2022 Hummer Club event pursuant to Ordinance No. 643.

**BACKGROUND:**

This will be the first year that the Hummer Club has applied for a special event permit. This event has been occurring since 1996, but it did not require a special event permit per the previous definition of a special event. This event lasts five days and will be using the standard Easter Jeep Safari trails. As the event is much smaller than most, they will decide which trails are to be run on each morning of the event.

**ATTACHMENT(S):**

- Hummer Club Application Packet
- Hummer Club COI

# Special Event Permit Application - Checklist

Name of Event	Hummer Club MOAB 2022	Event Date(s)	9/19-9/23
Event Location	EJS Trails	Event Set-Up Date	9/19/22
Applicant Name	David Yeck	Break Down Date	9/23/22
Applicant Phone #	(610) 721-9012	Applicant Email	daveyeck@thehummerclubinc.com
# of Participants	24	# of Staff/ Volunteers	5
Event Description	Hummer off-road event	Recurring?	Y
<b>Phase</b>	<b>Application Submission Items &amp; Requirements (if applicable)</b>		
<b>Intent Review</b>	<b>Application Sent to Special Event Committee</b>	<input type="checkbox"/>	<b>Date</b>
	<input type="checkbox"/> MATC (Rachel Bartlett)		<b>Conditions for Approval</b>
	<input type="checkbox"/> OSTA (Angie Book)		
	<input type="checkbox"/> Commission Administrator (Mallory Nassau)		
	<input type="checkbox"/> Attorney (Crissy Hofhine)		
	<input type="checkbox"/> Clerk (Gabe Woytek)		
	<input type="checkbox"/> Commissioner (Josie Kovash)		
<b>Application Submission</b>	<b>Applicant Notified by to Proceed w/Application</b>	<input checked="" type="checkbox"/>	
	<b>Site Plan and/or Course Map</b>	<input checked="" type="checkbox"/>	EJS Trails
	<b>Application Fee Paid</b>	<input type="checkbox"/>	\$1,200
	<b>Certificate of Liability Insurance w/ GC as Additionally Insured</b>	<input type="checkbox"/>	Merkle
	<b>Indemnification &amp; Reimbursement Agreement</b>	<input checked="" type="checkbox"/>	
	<b>Property Owners Signatures</b>	<input type="checkbox"/> N/A	
	<b>Food Service Permit</b>	<input type="checkbox"/> N/A	eating at restaurants
	<b>Sanitation Service Commitments</b>	<input type="checkbox"/> N/A	
	<b>Garbage &amp; Recycling Plan</b>	<input type="checkbox"/> N/A	pack it in, pack it out
	<b>Business License or Temp Business License</b>	<input checked="" type="checkbox"/>	application
	<b>Utah State Tax License or 501(c)(3) Designation Letter</b>	<input checked="" type="checkbox"/>	
	<b>Information on Fees (Admissions, Booths, Rentals, Etc.)</b>	<input checked="" type="checkbox"/>	
	<b>Number of Vendors &amp; Types</b>	<input type="checkbox"/> N/A	
	<b>Traffic Control Plan</b>	<input type="checkbox"/> N/A	
	<b>Alcohol Permit (or Local Consent Form)</b>	<input type="checkbox"/> N/A	
	<b>Security Plan</b>	<input type="checkbox"/> N/A	
	<b>Medical Services Plan</b>	<input checked="" type="checkbox"/>	
	<b>Statement of Authority</b>	<input checked="" type="checkbox"/>	
	<b>Vendor List</b>	<input type="checkbox"/> N/A	
	<b>Certificate of Existence</b>	<input checked="" type="checkbox"/>	FEIN letter
	<b>Additional Permits from Other Entities (if required)</b>	<input checked="" type="checkbox"/>	
	<input checked="" type="checkbox"/> BLM		
	<input type="checkbox"/> SITLA		
<input type="checkbox"/> NFS			
<input type="checkbox"/> National/State Park(s)			
<input type="checkbox"/> City of Moab			
<input type="checkbox"/> UDOT			

	<input type="checkbox"/> Other			
Referral Agency Review	<b>Application Sent to Referral Agencies</b>	<input type="checkbox"/>	<b>Date</b>	<b>Conditions for Approval</b>
	<input type="checkbox"/> Building Dept. (Bill Hulse)			
	<input type="checkbox"/> Clerk/Auditor's Office (Jana Smith)			
	<input type="checkbox"/> EMS (Michelle Mefret)			
	<input type="checkbox"/> SEUHD (Hailey Gardner)			
	<input type="checkbox"/> MVFD (Brandon McGuffee)			
	<input type="checkbox"/> GCSO (Steve White/Darrel Mecham)			
	<input type="checkbox"/> P&Z (Jenna Gorney)			
	<input type="checkbox"/> UHP (Andy Battenfield)			
	<input type="checkbox"/> Roads Dept. (Bill Jackson)			
<input type="checkbox"/> SAR (Jim Webster/Erinn Looney-Triggs)				
Final Review	<b>Complete Application Uploaded &amp; SEC Informed for Review</b>	<input type="checkbox"/>	<b>Date</b>	<b>Conditions for Approval</b>
	<input type="checkbox"/> MATC (Rachel Bartlett)			
	<input type="checkbox"/> OSTA (Angie Book)			
	<input type="checkbox"/> Commission Administrator (Mallory Nassau)			
	<input type="checkbox"/> Attorney (Crissy Hofhine)			
	<input type="checkbox"/> Clerk (Gabe Woytek)			
<input type="checkbox"/> Commissioner (Josie Kovash)				
Notifications	<b>Applicant Notified of Approval (w/ or w/o Conditions) or Denial</b>	<input type="checkbox"/>		
	<b>Referral Agencies Notified</b>	<input type="checkbox"/>		



Rachel Bartlett <[rbartlett@discovermoab.com](mailto:rbartlett@discovermoab.com)>

## Online Form Submittal: Grand County Special Event Intent to Apply

1 message

[noreply@civicplus.com](mailto:noreply@civicplus.com) <[noreply@civicplus.com](mailto:noreply@civicplus.com)>

Mon, Aug 22, 2022 at 2:29 PM

To: [director@discovermoab.com](mailto:director@discovermoab.com), [admin@discovermoab.com](mailto:admin@discovermoab.com), [rbartlett@grandcountyutah.net](mailto:rbartlett@grandcountyutah.net)

### Grand County Special Event Intent to Apply

#### GRAND COUNTY SPECIAL EVENT INTENT TO APPLY

All Grand County Permittees and Special Events shall comply with the [Grand County Special Events Ordinance](#) (Chapter 8.16 of the General County Ordinances) in effect at the time of the Special Event. [Fee Schedule](#)

#### APPLICANT INFORMATION

First Name	David R
Last Name	Yeck
Business or Organization:	The Hummer Club
Address1	<a href="#">1300 Whitetail Lane</a>
Address2	<i>Field not completed.</i>
City	Sellersville
State	PA
Zip	18960
Primary Phone	610-721-9012
Secondary Phone	<i>Field not completed.</i>
Email Address	<a href="mailto:daqveyeck@thehummerclubinc.com">daqveyeck@thehummerclubinc.com</a>
Best way to contact you	Phone

#### EVENT DETAILS

Please note that all permits are required to be submitted at the time of application EXCEPT City of Moab, which will be required before the application is considered complete.

Event Name:	MOAB 2022
New Event?	No
Event Type	Other

Other, please describe	Off Road Event on BLM Land
Brief Description of Event	Going off r5oad on BLM trails with our Hummers
Event Setup	9/19/2022 8:00 AM
Event Start	9/19/2022 8:15 AM
Event End	9/23/2022 6:00 PM
Clean-up Completed	9/23/2022 6:00 PM
Year Established	1996
Are There Any Changes from the Previous Year?	No
Are Dates Consecutive?	Yes
How Many Days is the Event Total?	5
Number of Event Staff & Volunteers	5
Maximum Number of Participants	24
Estimated Number of Spectators	0
Number of Event Staff & Volunteers	5
Maximum Number of Participants	24
Estimated Number of Spectators	0
Number of Event Staff & Volunteers	5
Maximum Number of Participants	24
Estimated Number of Spectators	0
Number of Event Staff & Volunteers	5
Maximum Number of Participants	24
Estimated Number of Spectators	0
Number of Event Staff & Volunteers	5
Maximum Number of Participants	24
Estimated Number of Spectators	0
Number of Event Staff & Volunteers	5

Volunteers

---

Maximum Number of Participants	24
--------------------------------	----

---

Estimated Number of Spectators	0
--------------------------------	---

---

Total Event Staff & Volunteers	5
--------------------------------	---

---

Total Participants	24
--------------------	----

---

Total Spectators	0
------------------	---

---

Applicant Certification	By checking this box and typing my name below, I am electronically signing my application.
-------------------------	--

---

First Name	David R
------------	---------

---

Last Name	Yeck
-----------	------

---

Date	8/22/2022
------	-----------

---

Email not displaying correctly? [View it in your browser.](#)

Rachel Bartlett <[rbartlett@discovermoab.com](mailto:rbartlett@discovermoab.com)>

## Online Form Submittal: Grand County Special Event Application \*NEW\*

1 message

**noreply@civicplus.com** <[noreply@civicplus.com](mailto:noreply@civicplus.com)>

Mon, Aug 8, 2022 at 2:46 PM

To: [director@discovermoab.com](mailto:director@discovermoab.com), [admin@discovermoab.com](mailto:admin@discovermoab.com), [rbartlett@grandcountyutah.net](mailto:rbartlett@grandcountyutah.net)

### Grand County Special Event Application \*NEW\*

#### GRAND COUNTY SPECIAL EVENT APPLICATION

All Grand County Permittees and Special Events shall comply with the [Grand County Special Events Ordinance](#) (Chapter 8.16 of the General County Ordinances) in effect at the time of the Special Event. [Fee Schedule](#)

---

Event Name: MOAB 2022

---

If anything has changed regarding your event from the information submitted on the Intent to Apply, please call (435) 259-1370 or email [events@discovermoab.com](mailto:events@discovermoab.com)

---

On-Site Contact Dave Breggin

---

Contact's Phone 303-758-5518

---

Alternative Contact Dave Yeck

---

Alternative Phone 610-721-9012

---

Fees Truck and Driver \$ 205.00  
 \Passenger \$ 20.00

---

Location of Event (Select All that Apply) BLM

---

BLM Permit [Hummer Club 2930-2 2021 BLM Permit thru 2030.pdf](#)

---

#### Site Plan and/or Route Map

Please read the [Special Event Ordinance](#) 8.16.090 K for requirements. Attach additional documents as needed at the end of the application.

---

Site Plan/Route Map *Field not completed.*

---

Route Map *Field not completed.*

---

Will there be any public street or parking lot closures? No

---

Will you require security or an escort? No

---



Will there be any temporary structures? No

Will the event be providing additional restroom facilities? No

Will there be any merchandise sales? No

Will alcohol be provided by the event? No

Will there be any food served by the event? No

Will there be any outside vendors? No

Escort or Security

Grand County Sheriff's Office reserves the right to specify the need for escorts or security. Applicants may make their own arrangements or may work directly with GCISO to provide these services (435-259-4321).

Business License *Field not completed.*

Utah Sales Tax License or 501(c)3 *Field not completed.*

Indemnification Agreement *Field not completed.*

Certificate of Insurance *Field not completed.*

Statement of Authority *Field not completed.*

Certificate of Existence *Field not completed.*

Medical Plan *Field not completed.*

Add additional supporting documents here:

*Field not completed.*

*Field not completed.*

*Field not completed.*

*Field not completed.*

*Field not completed.*

*Field not completed.*

*Field not completed.*

*Field not completed.*

Applicant Certification By checking this box and typing my name below, I am

electronically signing my application.

---

First Name	David R
Last Name	Yeck
Date	8/8/2022

---

Email not displaying correctly? [View it in your browser.](#)

INDEMNIFICATION, HOLD HARMLESS AND RELEASE OF LIABILITY  
AGREEMENT

Whereas Hummer Club (hereinafter "User")  
desire(s) to use Grand County (herein after "County") Property or Facilities located at  
BLM Land Moab, Utah to engage in the following activities;

Offroad driving,  
and in consideration of County's willingness to allow User to use said facilities and/or  
property, I

David R. Yeck CFO for Hummer Club, as the duly authorized agent acting on behalf of the  
User, herewith agree and promise Indemnify and hold County, its officers, agents, officials  
and employees, and volunteers harmless and release them for and from any liability, costs or  
expenses arising from any action, causes of action, claims for relief, demands, damages,  
expenses, costs, fees, or compensation, whether or not said actions, causes of action, claims  
for relief, demands, damages, costs, fees, expenses and/or compensations are known or  
unknown, are in law or equity, and without limitation, all claims of relief which can be set  
forth through a complaint or otherwise that may arise out of the acts or omissions, negligent or  
otherwise of User, County, and/or their respective officers, agents, officials, members,  
employees, and volunteers, or any person or persons.

In addition, User agrees to repair, solely at Users Cost, all damage to the  
County's facilities or equipment arising out of User's use or possession of said facilities or  
property.

User further agrees and promises to provide County with Certificate of  
Insurance verifying that User has acquired insurance sufficient to support User's promise to  
Indemnify and Hold County Harmless as outlined above.

User acknowledges that User has been advised to consult legal counsel and have  
had the opportunity to consult with legal counsel prior to entering into this Indemnification /  
Hold Harmless / Release of Liability Agreement.

User understands and agrees that, by signing this Indemnification / Hold  
Harmless / Release of Liability Agreement, that User relinquishes all rights or claims to  
adjudication or recourse to which User may be entitled in relation to any damages or injury  
that may arise out of the above described activities.

User warrants that User enters into this agreement with full knowledge of the  
meaning and future effect of the promises, releases and waivers contained herein.

User warrants that User has entered into the releases and waivers contained in  
this Agreement voluntarily and that User makes them without any duress or undue influence of  
any nature by any person or entity.

User agrees to assume all risk, chance or hazard that any loss sustained by User  
or any other person or entity may be greater or more extensive than is known, anticipated or  
expected.

David R Yeck CFO for the Hummer Club

Signature of User Agent

David R. Yeck CFO for the Hummer Club

Printed Name of User Agent

Date: 8/30/22



Quinn Hall  
 Grand County Clerk/Auditor  
 125 East Center Street  
 Moab, Utah 84532  
 (435) 259-1321  
 (FAX) (435) 259-2959

**GRAND COUNTY TEMPORARY BUSINESS LICENSE APPLICATION 2022**

Temporary Business License No.		Date Issued:
Beer License No.	Cabaret No.	Amount Paid-
Cash \$	Check \$	
Grand County Office Use Only		Credit Card \$

**Date:** August 30, 2022

**Business Name:** Hummer Club

**Business Location:** 1300 Whitetail Lane, Sellersville, PA 18960-3100

**Special Event Sales Tax License #:** \_\_\_\_\_

**Mailing Address:** 1300 Whitetail Lane

**City:** Sellersville **State:** PA **ZIP:** 18960-3100

**Phone Number:** ( 610 ) 721-9012 **Fax:** (      )     

**Owner's** Hummer Club **Name:** \_\_\_\_\_

**Email Address:** daveyeck@thehummerclubinc.com

**Type of Business (explain in detail):** Hummer Owners Club

**Do you provide overnight accommodations such as rooms, camping, or R.V. parking?** Yes: \_\_\_\_\_ No: X

**Applicant Signature:** David R Yeck CFO for the Hummer Club

*I declare that the statements made in this application are true and complete to the best of my knowledge and belief.*

**EFFECTIVE DATES**

**Applicants must obtain signatures from Grand County Officials listed below**

**Building Inspector 435-259-1345 \* Zoning 435-259-1343 \* Fire Chief 435-259-5557 \* Sanitarian 435-259-5602**

**Conditional Use or Use on Review?** No: \_\_\_\_\_  
 Yes: \_\_\_\_\_

**Approved Zoning:**

---

**Building Inspector signature:**

**Zoning Administrator signature:**

**Fire Chief signature:**

**Sanitarian signature:**



Utah State Tax Commission - Taxpayer Services Division - (801) 297-6303  
P.O. Box 31431 - Salt Lake City, UT 84134-9988  
**Temporary Sales Tax License and Special Event Sales Tax Return**

TC-790C  
Rev. 04/20  
rtL113

**You are not required to complete or return this form or to collect sales and use tax if you are not regularly engaged in the business of selling the items you are offering at this event or all of the items that you are selling at this event are exempt from sales and use tax under Section 59-12-104.**

Event Account Number <b>15571278-002-SSE</b>	Temporary License Number <b>2318-22-0001</b>	Issued By <b>Tax Commission</b>	Date Issued <b>August 30, 2022</b>
Event Dates <b>9/19/2022 to 9/23/2022</b>		Local Tax Code <b>10000</b>	
Event Name <b>MOAB 2022 - MOAB 09/22</b>		State and Local Tax Rates <b>6.85 / 3.00 / 7.85</b>	
Event Location <b>VARIOUS LOCATIONS MOAB UT</b>		<b>Return and Payment Due By October 7, 2022</b>	

Enter sales and calculate tax due on lines 1 through 4. Enter total tax due on line 5. Enter amounts on coupon below.

	A. Sales		B. Tax Rate		C. Tax DUE
1. Merchandise	_____	X	6.850 % = 1.	_____	_____
2. Food	_____	X	3.000 % = 2.	_____	_____
3. Prepared Food	_____	X	7.850 % = 3.	_____	_____
4. Admission	_____	X	6.850 % = 4.	_____	_____
<b>5. TOTAL TAX DUE (Add lines 1, 2, 3 &amp; 4)</b>				<b>= 5.</b>	_____

**Copy the amounts in Column C to the return/payment coupon below.**  
If the total tax due is less than \$1.00, write "NONE" on line 5 of the return/payment coupon, sign and send it to the address at the top of this form.  
**The return/payment coupon must be filled out and returned, even if no tax is due.**  
Make check payable to the "Utah State Tax Commission." There is a fee to use your credit card. DO NOT SEND CASH BY MAIL.

Sign the coupon below. Your signature certifies the information reported on the coupon is true, correct and complete, to the best of your knowledge.  
Cut the coupon on the dotted line. Keep the top portion for your records. Send the coupon and any payment to the address at the top of this form.

**Utah Special Event Sales Tax Return & Payment Coupon**

Media Number <b>20049491527</b>	Account ID <b>15571278-002-SSE</b>	License NO. <b>2318-22-0001</b>	Event Dates <b>9/19/2022 to 9/23/2022</b>	Filing Period <b>25-Sep-2022</b>	Payment Due By <b>Oct 7, 2022</b>
Name <b>HUMMER CLUB</b>		Taxpayer ID - SSN or EIN (circle one) <b>15569688-002-SSE</b>		1. Merchandise Tax Due _____	
Doing Business As (DBA) <b>HUMMER CLUB</b>				2. Food Tax Due _____	
Address <b>1300 WHITETAIL LN</b>				3. Prepd Food Tax Due _____	
City <b>SELLERSVILLE</b>	State <b>PA</b>	Zip Code <b>189603100</b>		4. Admission Tax Due _____	
Home Telephone Number _____		Business Telephone Number <b>610-721-9012</b>		<b>5. TOTAL TAX DUE</b> _____	

**S  
S  
E**

Sign Here: \_\_\_\_\_ Date: \_\_\_\_\_ Email: \_\_\_\_\_

980004202004949152750000000000



Utah State Tax Commission - Taxpayer Services Division - (801) 297-6303  
P.O. Box 31431 - Salt Lake City, UT 84134-9988  
**Temporary Sales Tax License and Special Event Sales Tax Return**

TC-790C  
Rev. 04/20  
rtL113

**You are not required to complete or return this form or to collect sales and use tax if you are not regularly engaged in the business of selling the items you are offering at this event or all of the items that you are selling at this event are exempt from sales and use tax under Section 59-12-104.**

**The following instructions apply to all vendors who are not exempt from filing by the statement above.**

HUMMER CLUB  
HUMMER CLUB  
1300 WHITETAIL LN  
SELLERSVILLE PA 189603100

**Who Must File**

- Every person or business who participates at an event must file a return and pay any taxes collected.
- **You must file a return even if no sales are made or no taxes collected, even if you have a "display only" booth.**

**When to File**

- You must file the *Utah Special Event Sales Tax Return & Payment Coupon* within 10 days after the event ends.

**Background**

Based on Utah law, you must have a Sales Tax License for every business location including temporary locations. **Your booth or space at a Special Event is considered a temporary location.** You must get a *Temporary Sales Tax License* and file a *Special Event Sales Tax Return* when you participate in a Special Event. The form on the other side of this page is both a *Temporary Sales Tax License and Special Event Sales Tax Return* and is only valid for the event/location listed or shown on the *Temporary Sales Tax License*. This ensures the sales tax collected is allocated back to the proper city or town where the event was held.

**Complete the Tax Return**

- Complete Lines 1 through 4 in Columns A & C then enter the total tax due on Line 5 Column C.
- Copy the amounts from Column C, Lines 1 through 5 to the coupon at the bottom.
- Always keep the top portion of the form for your records.
  - If you made sales and have tax due, save time and the cost of postage! File & pay online using our secure Taxpayer Access Point (TAP) at [tap.utah.gov](http://tap.utah.gov).
  - Under "Payments" click *Make an e-Check Payment* or *Make a Credit Card Payment* (e-Check is free, however, there is a fee to use your credit or debit card).
  - Answer YES you are using a coupon. Use the information from the coupon on the other side to complete the online form.
  - Follow any instructions to complete the required fields and submit your payment.
  - You may not file online if you made NO sales and have NO tax due. You **must** send us the paper coupon.
  - **Using the Paper Coupon**
  - If you have tax due, make your check or money-order to the Utah State Tax Commission.
  - Use the enclosed envelope to mail the coupon and any payment to: P O BOX 31431, Salt Lake City Utah 84134-9988.

**Your Regular Sales and Use Tax Account**

Taxes you report and pay on this *Special Event Return* must be added to your **Gross Sales** line and subtracted on the **Adjustment** line of your regular TC-62 series return. Use parentheses **(0.00)** to show subtraction. Under certain rare circumstances, with permission from the Tax Commission's Special Event Representative, you may be able to file and pay Special Event taxes on your regular Sales and Use Tax Return. However this Special Event Return must still be filed using special instructions.

**Keep Records**

You should keep all records for at least THREE years and be able to produce those records for Tax Commission review. Keep records including: Sales made; Exemption Certificates for sales where you do not collect sales tax; Goods purchased tax free and used by you and other important information related to your business.

**Nonprofit Organizations**

You are required to collect tax unless you have a Utah State Religious or Charitable Institution Exemption Number. If you are a Religious or Charitable Institution and have the Utah exemption number write the number in the Taxpayer ID box on the coupon. Please note the sale of food by an exempt Religious or Charitable Institution (501C 3) is taxable if the food is sold to the general public..

**If You Do Not File the Special Event Return or Pay The Tax Due**

We may estimate an amount due if you do not file the return. We may charge penalty interest and other fees and we may record a lien against your property which may affect your credit report. In addition, we may require you to make a tax deposit before you may attend future events.

1 Name and contact numbers for the medical services vendor

2 Names and certification of the medical providers

Wayne Taylor EMSI Certificate Standard First Aid, CPR and AED

3 Dates and times the event will be held

September 19 thru 23,2022

4 A map of the event with locations of first aid stations and other staging locations

Jeep Safari Trails on BLM Land

5 Communications plan for emergencies

Hummer Club MOAB Event Coordinator David Breggin has the following installed in his Hummer: GMRS 40/50 Watt Radio, 40 Watt VHF Commercial Radio that he has spoken to the MOAB Bus driver dispatcher with as well as his cell phone

6 GPS coordinates for first aid locations and important intersections

David will provide to whomever if necessity arises

7 If the event is remote/backcountry, GPS location for at least one suitable landing zone (100'x100' clear area that is flat)

David again will provide if needed



# EMERGENCY CARE & SAFETY INSTITUTE

## ACKNOWLEDGEMENT OF COMPLETION

This validates that

**Wayne Traylor**

---

has successfully completed the Emergency Care & Safety Institute (ECSI) Online Course:

**Standard First Aid, CPR, and AED, 8e Interactive, Eighth Edition**

---

**08/30/2022**

---

Course Completion Date

**13866 Oak Manor Drive, Willis, TX 77318**

---

Address

To receive an official course completion card, a copy of this acknowledgement must be presented to an authorized ECSI Education Center Coordinator or Instructor within 30 days and the required on-site skills check must be completed.

**STATEMENT OF AUTHORITY**

Hummer Club

ENTITY NAME

Entity Name: Hummer Club

Type of Entity: Hummer owners group

Formation State: PA

Mailing Address: 1300 Whitetail Lane Sellersville, PA 18960-3100

Name and Position of Each Person Authorized to Bind the Entity and Execute Contracts for the Entity: Hummer Club

Such Authority is:  NOT LIMITED  LIMITED as follows:

This Statement of Authority is Executed by the Entity pursuant to Utah Law.

This Statement of Authority amends and supersedes all prior Statements of Authority which shall be of no further force or effect.

Effective Date: August 30, 2022

**ENTITY NAME:** Hummer Club

David R Yeck CFO for the Hummer Club

By: David R Yeck  
Its: CFO

\_\_\_\_\_  
By:  
Its:

\_\_\_\_\_  
By:  
Its:

\_\_\_\_\_  
By:  
Its:

Date of this notice: 08-08-2022

Employer Identification Number:  
88-3607680

Form: SS-4

Number of this notice: CP 575 E

HUMMER CLUB  
1300 WHITETAIL LN  
SELLERSVILLE, PA 18960

For assistance you may call us at:  
1-800-829-4933

IF YOU WRITE, ATTACH THE  
STUB AT THE END OF THIS NOTICE.

WE ASSIGNED YOU AN EMPLOYER IDENTIFICATION NUMBER

Thank you for applying for an Employer Identification Number (EIN). We assigned you EIN 88-3607680. This EIN will identify your entity, accounts, tax returns, tax returns, and documents, even if you have no employees. Please keep this notice in your permanent records.

Taxpayers request an EIN for business and tax purposes. Some taxpayers receive CP575 notices when another person has stolen their identity and are operating using their information. If you did **not** apply for this EIN, please contact us at the phone number or address listed on the top of this notice.

When filing tax documents, making payments, or replying to any related correspondence, it is very important that you use your EIN and complete name and address exactly as shown above. Any variation may cause a delay in processing, result in incorrect information in your account, or even cause you to be assigned more than one EIN. If the information is not correct as shown above, please make the correction using the attached tear-off stub and return it to us.

When you submitted your application for an EIN, you checked the box indicating you are a non-profit organization. Assigning an EIN does not grant tax-exempt status to non-profit organizations. Publication 557, Tax-Exempt Status for Your organization, has details on the application process, as well as information on returns you may need to file. To apply for recognition of tax-exempt status, organizations must complete an application on one of the following forms: Form 1023, Application for Recognition of Exemption Under Section 501(c)(3) of the Internal Revenue Code; Form 1023-EZ, Streamlined Application for Recognition of Exemption Under Section 501(c)(3) of the Internal Revenue Code; Form 1024, Application for Recognition Under Section 501(a); or Form 1024-A, Application for Recognition of Exemption Under Section 501(c)(4) of the Internal Revenue Code.

Nearly all organizations claiming tax-exempt status must file a Form 990-series annual information return (Form 990, 990-EZ, or 990-PF) or notice (Form 990-N) beginning with the year they legally form, even if they have not yet applied for or received recognition of tax-exempt status.

If you become tax-exempt, you will lose tax-exempt status if you fail to file a required return or notice for three consecutive years, unless a filing exception applies to you (search [www.irs.gov](http://www.irs.gov) for Annual Exempt Organization Return: Who Must File). We start calculating this three-year period from the tax year we assigned the EIN to you. If that first tax year isn't a full twelve months, you're still responsible for submitting a return for that year. If you didn't legally form in the same tax year in which you obtained your EIN, contact us at the phone number or address listed at the top of this letter. For the most current information on your filing requirements and other important information, visit [www.irs.gov/charities](http://www.irs.gov/charities).



UNITED STATES  
DEPARTMENT OF THE INTERIOR  
BUREAU OF LAND MANAGEMENT  
**SPECIAL RECREATION PERMIT**

(16 U.S.C. 6801 et seq., 43 U.S.C. 1701 et seq., 43 CFR Group 2930)

Permit No.  
**MFO-Y010-11-091R**

BLM Issuing Office  
**Moab Field Office**  
DOI-BLM-UT-Y010-2011-0155

Permittee Hummer Club Inc.

Authorized Representative Dave Yeck, Dave Yack, Clarke Ferber (484) 401-6291, Greg Phillips (403) 862-

Address  1300 Whitetail Lane Sellersville, PA 18960-3100	Phone Number <u>(610) 721-9012</u>
	Email Address <u>daveyeck@thehummerclubinc.com</u>
	Fax Number _____
	Website _____

Permit is for (check all that apply):  Commercial Use  Competitive Use  Organized Group Activity or Event  Vending

Date Issued 2/12/2016 Date Expires 10/31/2030 (Terms greater than one year subject to annual authorization)

Seasonal or other period of limitations Fall

Permit Fee Formula Organized Group: Greater of \$115/year or \$6/person/day  
If other, specify \_\_\_\_\_

Assigned Sites (commercial only):  None No. of Assigned Sites subject to fees \_\_\_\_\_

Special Area Fees Apply:  Yes  No Special Area Fee \_\_\_\_\_

Minimum insurance coverage requirements Low Risk: \$300,000 per occurrence, \$600,000 annual aggregate

Permit is valid only if a current Certificate of Insurance, listing the United States as additional insured, is on file with the issuing BLM Office.

Post use report due date(s) 30 days after last use of year Bond Requirement:  None Bond Amount \_\_\_\_\_

Purpose and activities authorized  
4x4 Event

Approved Area of Operation  
Jeep Safari Routes

Certification of Information: I certify use of this permit will be as per the operations plan on file with BLM. I acknowledge I am required to comply with any conditions required by the BLM including the General Terms and Permit Stipulations listed on the following pages of this form and any additional stipulations which may be attached.

Additional stipulations are attached:  Yes  No

\_\_\_\_\_  
(Permittee Signature) (Date)

Approved and issued for the conduct of permitted activities and locations shown on this permit and in conformance with the operating plan. Permit is subject to General Terms and Permit Stipulations any additional stipulations attached.

\_\_\_\_\_  
(BLM Authorized Officer Printed Name) (BLM Authorized Officer Signature) (Date)

## GENERAL TERMS AND PERMIT STIPULATIONS

**A. Compliance with laws, regulations, and other legal requirements.** The permittee shall comply with all Federal, State, and local laws; ordinances; regulations; orders; postings; or written requirements applicable to the area or operations covered by the Special Recreation Permit (SRP). The permittee shall ensure that all persons operating under the authorization have obtained all required Federal, State, and local licenses or registrations. The permittee shall make every reasonable effort to ensure compliance with these requirements by all agents of the permittee and by all clients, customers, participants, and spectators under the permittee's supervision.

**B. Modification, Suspension, Termination.** An SRP authorizes special uses of the public lands and related waters and should circumstances warrant, the permit may be modified by the BLM at any time, including modification of the amount of use. The Authorized Officer may suspend or terminate an SRP if necessary, to protect public resources, health, safety, the environment, or because of non-compliance with permit stipulations. Actions by the BLM to suspend or terminate an SRP are appealable.

**C. Permit Value & Operating Rights.** No value shall be assigned to or claimed for the permit, or for the occupancy or use of Federal lands or related waters granted thereupon. The permit is not to be considered property on which the permittee shall be entitled to earn or receive any return, income, price, or compensation, and may not be used as collateral for a loan. In the event of default on any mortgage or other indebtedness, such as bankruptcy, creditors shall not succeed to the operating rights or privileges of the permittee's SRP. This permit, which is revocable and terminable, is not a contract or a lease, but rather a federal license.

**D. Non-Exclusive Use.** Unless expressly stated, the SRP does not create an exclusive right of use of an area by the permittee. The permittee shall not interfere with other valid uses of the federal land by other users. The United States reserves the right to use any part of the area for any purpose.

**E. Subcontracting.** Where the BLM authorizes a permittee to subcontract a portion of the permitted activities, the permittee must retain operational control of the permitted activities and must also comply with any applicable special stipulations related to contractors and subcontractors, which may include, but are not limited to, provisions regarding permit compliance, fee payment, reporting requirements, and insurance requirements.

**F. Advertising.** All printed, electronic, and oral advertising and representations made to the public and the Authorized Officer must be accurate. Although the addresses and telephone numbers of the BLM may be included in advertising materials, the permittee will not seek or obtain trademark rights, use or incorporate the names, trademarks, or logos of the BLM, the Government, or their employees in any advertising, promotional, sales literature, or on any product without the prior written approval of the BLM for the specific use. The permittee shall not state or imply that the Government or any of its organizational units or employees endorses any product, service, or activity as being conducted by the BLM. The BLM does not directly or indirectly endorse any product or service provided, or to be provided, by the permittee whether directly or indirectly related to this Special Recreation Permit. The permittee may not portray or represent the permit fee as a special federal user's tax. The permittee must furnish the Authorized Officer with a current brochure, or website, including price list.

**G. Responsibility of Permittee.** The permittee assumes responsibility for inspecting the permitted area for any existing or new hazardous conditions, e.g., trail and route conditions, landslides, avalanches, rocks, changing water or weather conditions, falling limbs or trees, submerged objects, hazardous flora/fauna, abandoned mines, or other hazards that present risks for which the permittee assumes responsibility.

**H. Resource Protection:** The permittee cannot, unless specifically authorized, erect, construct, or place any building, structure, or other fixture on public lands. Upon leaving, the lands must be restored as nearly as possible to pre-existing conditions.

**I. Display of Permit:** The permittee, permittee's employees, agents, and Authorized Officer approved subcontractors, must present or display a copy of the SRP to an Authorized Officer's representative, or law enforcement personnel upon request. If required, the permittee must display a copy of the permit or other identification tag on equipment used during the period of authorized use.

**J. Operating Plan.** The operating plan submitted in the application corresponding to this permit is incorporated as the operating plan for this permit. Any changes to your operations as described in this plan must be requested in writing to the BLM. This request must receive prior written approval from the BLM Authorized Officer before the operating plan changes may take effect.

**K. Accounting Records:** The Authorized Officer, or other duly authorized representative of the BLM, may examine any of the books, documents, papers, or records pertaining to the permit or transactions related to it, in the possession of the permittee or its employees, business affiliates, or agents for up to three years after expiration of the permit. For permits with fees greater than \$10,000 annually, when requested by the BLM, the holder at its own expense shall have its annual accounting records audited by an independent public

accountant acceptable to the BLM. The permit holder must maintain internal accounting records pertaining to this authorized use, and these records must be readily discernable from accounting transactions with other permits, business endeavors or personal use. Accounting records must include the following:

1. A recordkeeping procedural outline or process plan.
2. Customer receipt deposit log or similar detailed information, which includes at a minimum: A) Customer identifier; B) Location identifier; C) Dated deposit and amount; D) Gross fee collected; E) Subtotal after each customer transaction; F) Grand total after each deposit; G) Grand total of year-end receipts.
3. Corresponding monthly bank statement ledgers to the customer receipt deposit log or other compensation attributed to activities conducted under this permit.
4. Price advertisements.
5. Original customer reservation listings or event registration sheets.
6. A record of all financial relationships with booking agents, advertisers, subcontractors, and business affiliates connected to permitted use.
7. A record of all receipts or compensation including payments, gratuities, donations, gifts, bartering, etc., received from any source not captured in the customer receipt deposit log for activities conducted under the permit.
8. A record of all payments made by the permit holder and claimed as a deduction in the permit holder fee submission. Records consist of receipts, debit transaction logs, bank statements, or similar records.
9. W-2 records or other similar records of employment for all employees conducting activities under the permit.

**L. Revenue Reporting:** The permittee must submit a post-use report and any other required forms to the Authorized Officer according to the due dates shown on the permit. If the post-use report is not received by the established deadline, the permit will be suspended and/or late fees assessed. The post-use report must contain a trip-by-trip log of trip location, beginning and ending dates of each trip, number of clients, number of guides, and gross receipts for the trip. Deductions based on pre- and post- trip transportation and lodging expenses and percentage of time on public land, if being claimed, must be described in advance in the permittee's Operations Plan. Transportation and lodging deductions must be accompanied by copies of supporting receipts documenting proof of payment.

**M. Resource Damage and Injury Reporting:** The permittee shall notify the Authorized Officer of any incident that occurs while involved in activities authorized by this permit, which result in death, personal injury requiring hospitalization or emergency evacuation, or in property damage greater than \$2,500 (lesser amounts if established by State law). Reports should be submitted within 24 hours.

**N. Insurance:** If required by the Authorized Officer, the permittee shall carry general liability insurance against claims occasioned by the action or omissions of the holder, its agents, employees, volunteers, and contractors in carrying out activities and operations under this permit. The policy shall name the "Bureau of Land Management- DOI" as additional insured. Permittee agrees to have on file with the BLM copies of the above insurance with the proper endorsements.

**O. Fee Payment:** The permittee must pay the required fees before the BLM will authorize your use. For installment payments when more than \$1,000 is owed, the permittee must submit a BLM promissory note, which must be signed by the Authorized Officer. For multi-year permits, final payments may be adjusted based on post-use reports. For multi-year commercial permits, excess payments will be applied toward the following years or seasons estimated fee. For permits other than multi-year commercial permits, the BLM will give the permittee the option whether to receive refunds or credit overpayments to future permits, less processing costs.

**P. Equal Opportunity and Nondiscrimination**

The permittee, its employees, and affiliates shall not discriminate against any person on the basis of race, color, sex, national origin, age, or disability or by curtailing or refusing to furnish accommodations, facilities, services, or use privileges offered to the public generally. In addition, the holder and its employees shall comply with the provisions of Title VI of the Civil Rights Act of 1964 as amended, Section 504 of the Rehabilitation Act of 1973, as amended, Title IX of the Education Amendments Act of 1972, as amended, and the Age Discrimination Act of 1975, as amended.



# CERTIFICATE OF LIABILITY INSURANCE

DATE (MM/DD/YYYY)  
**09/01/2022**

THIS CERTIFICATE IS ISSUED AS A MATTER OF INFORMATION ONLY AND CONFERS NO RIGHTS UPON THE CERTIFICATE HOLDER. THIS CERTIFICATE DOES NOT AFFIRMATIVELY OR NEGATIVELY AMEND, EXTEND OR ALTER THE COVERAGE AFFORDED BY THE POLICIES BELOW. THIS CERTIFICATE OF INSURANCE DOES NOT CONSTITUTE A CONTRACT BETWEEN THE ISSUING INSURER(S), AUTHORIZED REPRESENTATIVE OR PRODUCER, AND THE CERTIFICATE HOLDER.

IMPORTANT: If the certificate holder is an ADDITIONAL INSURED, the policy(ies) must have ADDITIONAL INSURED provisions or be endorsed. If SUBROGATION IS WAIVED, subject to the terms and conditions of the policy, certain policies may require an endorsement. A statement on this certificate does not confer rights to the certificate holder in lieu of such endorsement(s).

<b>PRODUCER</b>  <b>Markle Insurance Agency, Inc.</b> <b>235 Williams Way</b> <b>Moab, UT 84532</b>	<b>CONTACT NAME:</b> Julie Markle <b>PHONE (A/C, No, Ext):</b> (435)259-5241 <b>E-MAIL ADDRESS:</b> moabinsurance@frontier.com <b>FAX (A/C, No):</b> (435)259-6414													
	<table border="1"> <tr> <th>INSURER(S) AFFORDING COVERAGE</th> <th>NAIC #</th> </tr> <tr> <td>INSURER A: <b>Scottsdale Insurance Company</b></td> <td></td> </tr> <tr> <td>INSURER B:</td> <td></td> </tr> <tr> <td>INSURER C:</td> <td></td> </tr> <tr> <td>INSURER D:</td> <td></td> </tr> <tr> <td>INSURER E:</td> <td></td> </tr> <tr> <td>INSURER F:</td> <td></td> </tr> </table>	INSURER(S) AFFORDING COVERAGE	NAIC #	INSURER A: <b>Scottsdale Insurance Company</b>		INSURER B:		INSURER C:		INSURER D:		INSURER E:		INSURER F:
INSURER(S) AFFORDING COVERAGE	NAIC #													
INSURER A: <b>Scottsdale Insurance Company</b>														
INSURER B:														
INSURER C:														
INSURER D:														
INSURER E:														
INSURER F:														
<b>INSURED</b>  <b>The Hummer Club Inc.</b> <b>1300 Whitetail Lane</b> <b>Sellersville, PA 18960-3100</b>														

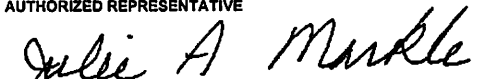
**COVERAGES**                      **CERTIFICATE NUMBER:**                      **REVISION NUMBER:**

THIS IS TO CERTIFY THAT THE POLICIES OF INSURANCE LISTED BELOW HAVE BEEN ISSUED TO THE INSURED NAMED ABOVE FOR THE POLICY PERIOD INDICATED. NOTWITHSTANDING ANY REQUIREMENT, TERM OR CONDITION OF ANY CONTRACT OR OTHER DOCUMENT WITH RESPECT TO WHICH THIS CERTIFICATE MAY BE ISSUED OR MAY PERTAIN, THE INSURANCE AFFORDED BY THE POLICIES DESCRIBED HEREIN IS SUBJECT TO ALL THE TERMS, EXCLUSIONS AND CONDITIONS OF SUCH POLICIES. LIMITS SHOWN MAY HAVE BEEN REDUCED BY PAID CLAIMS.

INSR LTR	TYPE OF INSURANCE	ADDL INSD	SUBR WVD	POLICY NUMBER	POLICY EFF (MM/DD/YYYY)	POLICY EXP (MM/DD/YYYY)	LIMITS
A	<input checked="" type="checkbox"/> COMMERCIAL GENERAL LIABILITY <input type="checkbox"/> CLAIMS-MADE <input checked="" type="checkbox"/> OCCUR  GEN'L AGGREGATE LIMIT APPLIES PER: <input checked="" type="checkbox"/> POLICY <input type="checkbox"/> PRO-JECT <input type="checkbox"/> LOC OTHER:	Y	N	CPS7647513	09/19/22	09/23/22	EACH OCCURRENCE \$ <b>1,000,000</b> DAMAGE TO RENTED PREMISES (Ea occurrence) \$ <b>100,000</b> MED EXP (Any one person) \$ <b>5,000</b> PERSONAL & ADV INJURY \$ <b>1,000,000</b> GENERAL AGGREGATE \$ <b>2,000,000</b> PRODUCTS - COMP/OP AGG \$ <b>2,000,000</b> \$
	<b>AUTOMOBILE LIABILITY</b> <input type="checkbox"/> ANY AUTO <input type="checkbox"/> OWNED AUTOS ONLY <input type="checkbox"/> SCHEDULED AUTOS <input type="checkbox"/> HIRED AUTOS ONLY <input type="checkbox"/> NON-OWNED AUTOS ONLY						COMBINED SINGLE LIMIT (Ea accident) \$ BODILY INJURY (Per person) \$ BODILY INJURY (Per accident) \$ PROPERTY DAMAGE (Per accident) \$ \$
	<input type="checkbox"/> UMBRELLA LIAB <input type="checkbox"/> OCCUR <input type="checkbox"/> EXCESS LIAB <input type="checkbox"/> CLAIMS-MADE DED    RETENTION \$						EACH OCCURRENCE \$ AGGREGATE \$ \$
	<b>WORKERS COMPENSATION AND EMPLOYERS' LIABILITY</b> ANY PROPRIETOR/PARTNER/EXECUTIVE OFFICER/MEMBER EXCLUDED? (Mandatory in NH) If yes, describe under DESCRIPTION OF OPERATIONS below	Y/N	N/A				<input type="checkbox"/> PER STATUTE <input type="checkbox"/> OTH-ER E.L. EACH ACCIDENT \$ E.L. DISEASE - EA EMPLOYEE \$ E.L. DISEASE - POLICY LIMIT \$

DESCRIPTION OF OPERATIONS / LOCATIONS / VEHICLES (ACORD 101, Additional Remarks Schedule, may be attached if more space is required)

**Grand County Utah is an Additional Insured**  
**Trail Runs - Special Event, Moab, Utah September 19-23, 2022**

<b>CERTIFICATE HOLDER</b>  <b>Grand County Utah</b> <b>125 E Center Street</b> <b>Moab, UT 84532</b>	<b>CANCELLATION</b>  SHOULD ANY OF THE ABOVE DESCRIBED POLICIES BE CANCELLED BEFORE THE EXPIRATION DATE THEREOF, NOTICE WILL BE DELIVERED IN ACCORDANCE WITH THE POLICY PROVISIONS.  AUTHORIZED REPRESENTATIVE  <b>JAM</b>
--	---



**AGENDA SUMMARY**  
**GRAND COUNTY COMMISSION MEETING**  
**SEPTEMBER 6, 2022**

Agenda Item:

<b>TITLE:</b>	Blazer Bash Special Event Permit
<b>FISCAL IMPACT:</b>	None
<b>PRESENTER(S):</b>	August Granath, Economic Development Director

**Prepared By:**

Rachel Bartlett  
Administrative Asst  
Grand County  
Economic  
Development

**FOR OFFICE USE ONLY:**

**Attorney Review:**

For office use only

**RECOMMENDATION:**

I move to approve the special event permit for the 2022 Blazer Bash pursuant to Ordinance No. 643.

**BACKGROUND:**

This will be the first year that the Blazer Bash has applied for a special event permit. This event has been occurring since 2000, but it did not require a special event permit per the previous definition of a special event. This event lasts three days and will be using the following trails: Steel Bender, Shafer Switchbacks, The Pickle, Poison Spider, Pritchett Canyon, Golden Spike, Kane Creek, Hell's Revenge, and Moab Rim. The event packet has been reviewed and approved by the Special Event Advisory Committee and all Referral Agencies.

**ATTACHMENT(S):**

- Blazer Bash Application Packet
- Blazer Bash COI

# Special Event Permit Application - Checklist

Name of Event	Blazer Bash 2022	Event Date(s)	9/9-9/11
Event Location	EJS Trails	Event Set-Up Date	9/9/22
Applicant Name	Wade Williams	Break Down Date	9/11/22
Applicant Phone #	(719) 433-8810	Applicant Email	blazerbash@gmail.com
# of Participants	95	# of Staff/ Volunteers	4
Event Description	4x4	Recurring?	Y
<b>Phase</b>	<b>Application Submission Items &amp; Requirements (if applicable)</b>		
<b>Intent Review</b>	<b>Application Sent to Special Event Committee</b>	<input checked="" type="checkbox"/>	<b>Date</b>
	<input checked="" type="checkbox"/> MATC (Rachel Bartlett)		6/27/2022
	<input type="checkbox"/> OSTA (Angie Book)		
	<input type="checkbox"/> Commission Administrator (Mallory Nassau)		
	<input checked="" type="checkbox"/> Attorney (Crissy Hofhine)		7/6/2022
	<input checked="" type="checkbox"/> Clerk (Gabe Woytek)		6/27/2022
	<input checked="" type="checkbox"/> Commissioner (Josie Kovash)		6/29/2022
			proceed with caution
<b>Application Submission</b>	<b>Applicant Notified by to Proceed w/Application</b>	<input checked="" type="checkbox"/>	
	<b>Site Plan and/or Course Map</b>	<input checked="" type="checkbox"/>	route description, using pavillion at OCP. No changes.
	<b>Application Fee Paid</b>	<input type="checkbox"/>	
	<b>Certificate of Liability Insurance w/ GC as Additionally Insured</b>	<input type="checkbox"/>	waiting
	<b>Indemnification &amp; Reimbursement Agreement</b>	<input checked="" type="checkbox"/>	
	<b>Property Owners Signatures</b>	<input checked="" type="checkbox"/>	
	<b>Food Service Permit</b>	<input type="checkbox"/> N/A	permitted caterer
	<b>Sanitation Service Commitments</b>	<input type="checkbox"/> N/A	
	<b>Garbage &amp; Recycling Plan</b>	<input type="checkbox"/> N/A	
	<b>Business License or Temp Business License</b>	<input checked="" type="checkbox"/>	
	<b>Utah State Tax License or 501(c)(3) Designation Letter</b>	<input checked="" type="checkbox"/>	
	<b>Information on Fees (Admissions, Booths, Rentals, Etc.)</b>	<input checked="" type="checkbox"/>	
	<b>Number of Vendors &amp; Types</b>	<input type="checkbox"/> N/A	
	<b>Traffic Contol Plan</b>	<input type="checkbox"/> N/A	
	<b>Alcohol Permit (or Local Consent Form)</b>	<input type="checkbox"/> N/A	
	<b>Security Plan</b>	<input type="checkbox"/> N/A	
	<b>Medical Services Plan</b>	<input checked="" type="checkbox"/>	
	<b>Statement of Authority</b>	<input checked="" type="checkbox"/>	
	<b>Vendor List</b>	<input type="checkbox"/> N/A	
	<b>Certificate of Existance</b>	<input checked="" type="checkbox"/>	
	<b>Additional Permits from Other Entities (if required)</b>	<input checked="" type="checkbox"/>	
	<input checked="" type="checkbox"/> BLM		
<input checked="" type="checkbox"/> SITLA			
<input type="checkbox"/> NFS			
<input type="checkbox"/> National/State Park(s)			
<input type="checkbox"/> City of Moab	N/A	per City of Moab SE	
<input type="checkbox"/> UDOT			

	<input type="checkbox"/> Other			
Referral Agency Review	<b>Application Sent to Referral Agencies</b>	<input type="checkbox"/>	<b>Date</b>	<b>Conditions for Approval</b>
	<input type="checkbox"/> Building Dept. (Bill Hulse)			
	<input type="checkbox"/> Clerk/Auditor's Office (Jana Smith)			
	<input type="checkbox"/> EMS (Michelle Mefret)			
	<input type="checkbox"/> SEUHD (Hailey Gardner)			
	<input type="checkbox"/> MVFD (Brandon McGuffee)			
	<input type="checkbox"/> GCSO (Steve White/Darrel Mecham)			
	<input type="checkbox"/> P&Z (Jenna Gorney)			
	<input type="checkbox"/> UHP (Andy Battenfield)			
	<input type="checkbox"/> Roads Dept. (Bill Jackson)			
<input type="checkbox"/> SAR (Jim Webster/Erinn Looney-Triggs)				
Final Review	<b>Complete Application Uploaded &amp; SEC Informed for Review</b>	<input type="checkbox"/>	<b>Date</b>	<b>Conditions for Approval</b>
	<input type="checkbox"/> MATC (Rachel Bartlett)			
	<input type="checkbox"/> OSTA (Angie Book)			
	<input type="checkbox"/> Commission Administrator (Mallory Nassau)			
	<input type="checkbox"/> Attorney (Crissy Hofhine)			
	<input type="checkbox"/> Clerk (Gabe Woytek)			
<input type="checkbox"/> Commissioner (Josie Kovash)				
Notifications	<b>Applicant Notified of Approval (w/ or w/o Conditions) or Denial</b>	<input type="checkbox"/>		
	<b>Referral Agencies Notified</b>	<input type="checkbox"/>		



Rachel Bartlett <[rbartlett@discovermoab.com](mailto:rbartlett@discovermoab.com)>

## Online Form Submittal: Grand County Special Event Intent to Apply

[noreply@civicplus.com](mailto:noreply@civicplus.com) <[noreply@civicplus.com](mailto:noreply@civicplus.com)>

Mon, Jun 6, 2022 at 5:12 PM

To: [director@discovermoab.com](mailto:director@discovermoab.com), [admin@discovermoab.com](mailto:admin@discovermoab.com), [rbartlett@grandcountyutah.net](mailto:rbartlett@grandcountyutah.net)

### Grand County Special Event Intent to Apply

#### GRAND COUNTY SPECIAL EVENT INTENT TO APPLY

All Grand County Permittees and Special Events shall comply with the [Grand County Special Events Ordinance](#) (Chapter 8.16 of the General County Ordinances) in effect at the time of the Special Event. [Fee Schedule](#)

#### APPLICANT INFORMATION

First Name	Wade
Last Name	Williams
Business or Organization:	Blazer Bash 2022
Address1	<a href="#">104 Monday Rd</a>
Address2	<i>Field not completed.</i>
City	Corryton
State	TN
Zip	37721
Primary Phone	719-433-8810
Secondary Phone	865-271-7073
Email Address	<a href="mailto:blazerbash@gmail.com">blazerbash@gmail.com</a>
Best way to contact you	Email

#### EVENT DETAILS

Please note that all permits are required to be submitted at the time of application EXCEPT City of Moab, which will be required before the application is considered complete.

Event Name:	Blazer Bash 2022
New Event?	No
Event Type	Recreational
Brief Description of Event	4 x 4 trails utilizing Easter Jeep Safari trails as designated by DOI/BLM event permit.

Event Setup	9/9/2022 8:00 AM
Event Start	9/9/2022 8:00 AM
Event End	9/11/2022 6:00 PM
Clean-up Completed	9/11/2022 6:00 PM
Year Established	2000
Are There Any Changes from the Previous Year?	No
Are Dates Consecutive?	Yes
How Many Days is the Event Total?	3
Number of Event Staff & Volunteers	4
Maximum Number of Participants	95
Estimated Number of Spectators	0
Number of Event Staff & Volunteers	4
Maximum Number of Participants	95
Estimated Number of Spectators	0
Number of Event Staff & Volunteers	4
Maximum Number of Participants	95
Estimated Number of Spectators	0
Total Event Staff & Volunteers	4
Total Participants	95
Total Spectators	0
Applicant Certification	By checking this box and typing my name below, I am electronically signing my application.
First Name	Wade
Last Name	Williams
Date	6/6/2022

[Quoted text hidden]

Rachel Bartlett <[rbartlett@discovermoab.com](mailto:rbartlett@discovermoab.com)>

## Online Form Submittal: Grand County Special Event Application \*NEW\*

1 message

**noreply@civicplus.com** <[noreply@civicplus.com](mailto:noreply@civicplus.com)>

Wed, Jul 20, 2022 at 6:39 PM

To: [director@discovermoab.com](mailto:director@discovermoab.com), [admin@discovermoab.com](mailto:admin@discovermoab.com), [rbartlett@grandcountyutah.net](mailto:rbartlett@grandcountyutah.net)

### Grand County Special Event Application \*NEW\*

#### GRAND COUNTY SPECIAL EVENT APPLICATION

All Grand County Permittees and Special Events shall comply with the [Grand County Special Events Ordinance](#) (Chapter 8.16 of the General County Ordinances) in effect at the time of the Special Event. [Fee Schedule](#)

Event Name: Blazer Bash 2022

If anything has changed regarding your event from the information submitted on the Intent to Apply, please call (435) 259-1370 or email [events@discovermoab.com](mailto:events@discovermoab.com)

On-Site Contact Wade Williams

Contact's Phone 7194338810

Alternative Contact *Field not completed.*

Alternative Phone *Field not completed.*

Fees \$27 per vehicle per day, includes driver. \$11 per passenger per day. \$20 t-shirts. All pre-sold. No sales at the event.

Location of Event (Select All that Apply) BLM, SITLA, City of Moab

BLM Permit [BLM Blazer Bash 2022 deposit.pdf](#)

SITLA Permit [SITLA Blazer Bash 2022 app.pdf](#)

City of Moab Permit [CoM Blazer Bash 2022 permit.docx](#)

#### Site Plan and/or Route Map

Please read the [Special Event Ordinance](#) 8.16.090 K for requirements. Attach additional documents as needed at the end of the application.

Site Plan/Route Map [Site Route plan GC Blazer Bash 2022 permit.docx](#)

Route Map [Site Route plan GC Blazer Bash 2022 permit\\_1.docx](#)

Will there be any public street No

or parking lot closures?

Will you require security or an escort? No

Will there be any temporary structures? No

Will the event be providing additional restroom facilities? No

Will there be any merchandise sales? No

Will alcohol be provided by the event? No

Will there be any food served by the event? Yes

Will there be any outside vendors? No

#### Escort or Security

Grand County Sheriff's Office reserves the right to specify the need for escorts or security. Applicants may make their own arrangements or may work directly with GCSO to provide these services (435-259-4321).

Food Service Permit [Food service Blazer Bash 2022 permit.docx](#)

Business License [Grand County Temp Bus BB2022.pdf](#)

Utah Sales Tax License or 501(c)3 [MOAB Blazer Bash 2022.pdf](#)

Indemnification Agreement [IHHRLA Blazer Bash 2022.pdf](#)

Certificate of Insurance [Acords.pdf](#)

Statement of Authority [SoA Blazer Bash 2022.pdf](#)

Certificate of Existence [3W Corp Docs.pdf](#)

Medical Plan [Med Plan Blazer Bash 2022.pdf](#)

Add additional supporting documents here:

[USLI-Spec Event.pdf](#)

*Field not completed.*

*Field not completed.*

*Field not completed.*

*Field not completed.*

*Field not completed.*



---

*Field not completed.*

---

*Field not completed.*

---

Applicant Certification      By checking this box and typing my name below, I am electronically signing my application.

---

First Name                      Wade

---

Last Name                      Williams

---

Date                              7/20/2022

---

Email not displaying correctly? [View it in your browser.](#)

BLAZER BASH 2022  
SITE PLAN/ROUTE MAP

All TRAILS BEING RAN ARE Easter Jeep Safari routes per our DOI/BLM permit requirements.

Friday September 9<sup>th</sup>,

Steel Bender

The Pickle

Chicken Corners

Saturday September 10<sup>th</sup>,

Kane Creek

Golden Spike

Prichet Canyon

Sunday September 11<sup>th</sup>,

Golden Spike

Hells Revenge

Moab Rim

No roads in the City of Moab or Grand County will be used for staging for the trail starts. We will not be parading to the trail heads.



# COMMERCIAL INSURANCE APPLICATION

## APPLICANT INFORMATION SECTION

**AMENDOZA**

DATE (MM/DD/YYYY)  
**07/11/2022**

<b>AGENCY</b> PFS Insurance Group 114 W 3rd Avenue Yuma, CO 80759	<b>CARRIER</b> Burns & Wilcox Ltd NAIC CODE N/A												
	<b>COMPANY POLICY OR PROGRAM NAME</b> _____ <b>PROGRAM CODE</b> _____												
	<b>POLICY NUMBER</b> _____												
<b>CONTACT NAME:</b> Aaron Prior <b>PHONE (A/C, No, Ext):</b> (970) 848-3340 <b>FAX (A/C, No):</b> (970) 848-3218 <b>E-MAIL ADDRESS:</b> amym@mypfsinsurance.com <b>CODE:</b> _____ <b>SUBCODE:</b> _____ <b>AGENCY CUSTOMER ID:</b> 3WFABRI-01	<b>UNDERWRITER</b> _____ <b>UNDERWRITER OFFICE</b> _____												
	<b>STATUS OF TRANSACTION</b> <table border="1" style="width: 100%; border-collapse: collapse;"> <tr> <td style="width: 50%;"><input type="checkbox"/> QUOTE</td> <td style="width: 50%;"><input type="checkbox"/> ISSUE POLICY</td> <td style="width: 50%;"><input type="checkbox"/> RENEW</td> </tr> <tr> <td colspan="3"><input type="checkbox"/> BOUND (Give Date and/or Attach Copy):</td> </tr> <tr> <td><input type="checkbox"/> CHANGE</td> <td>DATE</td> <td>TIME <input type="checkbox"/> AM <input type="checkbox"/> PM</td> </tr> <tr> <td colspan="3"><input type="checkbox"/> CANCEL</td> </tr> </table>	<input type="checkbox"/> QUOTE	<input type="checkbox"/> ISSUE POLICY	<input type="checkbox"/> RENEW	<input type="checkbox"/> BOUND (Give Date and/or Attach Copy):			<input type="checkbox"/> CHANGE	DATE	TIME <input type="checkbox"/> AM <input type="checkbox"/> PM	<input type="checkbox"/> CANCEL		
<input type="checkbox"/> QUOTE	<input type="checkbox"/> ISSUE POLICY	<input type="checkbox"/> RENEW											
<input type="checkbox"/> BOUND (Give Date and/or Attach Copy):													
<input type="checkbox"/> CHANGE	DATE	TIME <input type="checkbox"/> AM <input type="checkbox"/> PM											
<input type="checkbox"/> CANCEL													

**LINES OF BUSINESS**

INDICATE LINES OF BUSINESS	PREMIUM	INDICATE LINES OF BUSINESS	PREMIUM	INDICATE LINES OF BUSINESS	PREMIUM
<input type="checkbox"/> BOILER & MACHINERY	\$	<input type="checkbox"/> CYBER AND PRIVACY	\$	<input type="checkbox"/> YACHT	\$
<input type="checkbox"/> BUSINESS AUTO	\$	<input type="checkbox"/> FIDUCIARY LIABILITY	\$		\$
<input type="checkbox"/> BUSINESS OWNERS	\$	<input type="checkbox"/> GARAGE AND DEALERS	\$		\$
<input checked="" type="checkbox"/> COMMERCIAL GENERAL LIABILITY	\$	<input type="checkbox"/> LIQUOR LIABILITY	\$		\$
<input type="checkbox"/> COMMERCIAL INLAND MARINE	\$	<input type="checkbox"/> MOTOR CARRIER	\$		\$
<input type="checkbox"/> COMMERCIAL PROPERTY	\$	<input type="checkbox"/> TRUCKERS	\$		\$
<input type="checkbox"/> CRIME	\$	<input type="checkbox"/> UMBRELLA	\$		\$

**ATTACHMENTS**

ACCOUNTS RECEIVABLE / VALUABLE PAPERS	GLASS AND SIGN SECTION	STATEMENT / SCHEDULE OF VALUES
ADDITIONAL INTEREST SCHEDULE	HOTEL / MOTEL SUPPLEMENT	STATE SUPPLEMENT (If applicable)
ADDITIONAL PREMISES INFORMATION SCHEDULE	INSTALLATION / BUILDERS RISK SECTION	VACANT BUILDING SUPPLEMENT
APARTMENT BUILDING SUPPLEMENT	INTERNATIONAL LIABILITY EXPOSURE SUPPLEMENT	VEHICLE SCHEDULE
CONDO ASSN BYLAWS (for D&O Coverage only)	INTERNATIONAL PROPERTY EXPOSURE SUPPLEMENT	
CONTRACTORS SUPPLEMENT	LOSS SUMMARY	
COVERAGES SCHEDULE	OPEN CARGO SECTION	
DEALERS SECTION	PREMIUM PAYMENT SUPPLEMENT	
DRIVER INFORMATION SCHEDULE	PROFESSIONAL LIABILITY SUPPLEMENT	
ELECTRONIC DATA PROCESSING SECTION	RESTAURANT / TAVERN SUPPLEMENT	

**POLICY INFORMATION**

PROPOSED EFF DATE	PROPOSED EXP DATE	BILLING PLAN	PAYMENT PLAN	METHOD OF PAYMENT	AUDIT	DEPOSIT	MINIMUM PREMIUM	POLICY PREMIUM
09/09/2022	09/11/2022	<input type="checkbox"/> DIRECT <input type="checkbox"/> AGENCY				\$	\$	\$

**APPLICANT INFORMATION**

<b>NAME (First Named Insured) AND MAILING ADDRESS (including ZIP+4)</b> 3W Fabrication 104 Monday Rd Corryton, TN 37721	GL CODE	SIC	NAICS	FEIN OR SOC SEC #
<b>BUSINESS PHONE #:</b> _____				
<b>WEBSITE ADDRESS</b> _____				
<input type="checkbox"/> CORPORATION <input type="checkbox"/> INDIVIDUAL	<input type="checkbox"/> JOINT VENTURE <input type="checkbox"/> LLC NO. OF MEMBERS AND MANAGERS: _____	<input type="checkbox"/> NOT FOR PROFIT ORG <input type="checkbox"/> PARTNERSHIP	<input type="checkbox"/> SUBCHAPTER "S" CORPORATION <input type="checkbox"/> TRUST	
<b>NAME (Other Named Insured) AND MAILING ADDRESS (including ZIP+4)</b> _____ _____ _____	GL CODE	SIC	NAICS	FEIN OR SOC SEC #
<b>BUSINESS PHONE #:</b> _____				
<b>WEBSITE ADDRESS</b> _____				
<input type="checkbox"/> CORPORATION <input type="checkbox"/> INDIVIDUAL	<input type="checkbox"/> JOINT VENTURE <input type="checkbox"/> LLC NO. OF MEMBERS AND MANAGERS: _____	<input type="checkbox"/> NOT FOR PROFIT ORG <input type="checkbox"/> PARTNERSHIP	<input type="checkbox"/> SUBCHAPTER "S" CORPORATION <input type="checkbox"/> TRUST	
<b>NAME (Other Named Insured) AND MAILING ADDRESS (including ZIP+4)</b> _____ _____ _____	GL CODE	SIC	NAICS	FEIN OR SOC SEC #
<b>BUSINESS PHONE #:</b> _____				
<b>WEBSITE ADDRESS</b> _____				
<input type="checkbox"/> CORPORATION <input type="checkbox"/> INDIVIDUAL	<input type="checkbox"/> JOINT VENTURE <input type="checkbox"/> LLC NO. OF MEMBERS AND MANAGERS: _____	<input type="checkbox"/> NOT FOR PROFIT ORG <input type="checkbox"/> PARTNERSHIP	<input type="checkbox"/> SUBCHAPTER "S" CORPORATION <input type="checkbox"/> TRUST	

**CONTACT INFORMATION**

AGENCY CUSTOMER ID: **3WFABRI-01**

**AMENDOZA**

CONTACT TYPE:		CONTACT TYPE:	
CONTACT NAME: <b>Wade Williams</b>		CONTACT NAME:	
PRIMARY PHONE # <input type="checkbox"/> HOME <input type="checkbox"/> BUS <input checked="" type="checkbox"/> CELL <b>(719) 433-8810</b>	SECONDARY PHONE # <input type="checkbox"/> HOME <input type="checkbox"/> BUS <input type="checkbox"/> CELL	PRIMARY PHONE # <input type="checkbox"/> HOME <input type="checkbox"/> BUS <input type="checkbox"/> CELL	SECONDARY PHONE # <input type="checkbox"/> HOME <input type="checkbox"/> BUS <input type="checkbox"/> CELL
PRIMARY E-MAIL ADDRESS:		PRIMARY E-MAIL ADDRESS:	
SECONDARY E-MAIL ADDRESS:		SECONDARY E-MAIL ADDRESS:	

**PREMISES INFORMATION (Attach ACORD 823 for Additional Premises)**

LOC # <b>1</b>	STREET <b>104 Monday Rd</b>	CITY LIMITS <input type="checkbox"/> INSIDE <input type="checkbox"/> OUTSIDE	INTEREST <input type="checkbox"/> OWNER <input type="checkbox"/> TENANT	# FULL TIME EMPL	ANNUAL REVENUES: \$
BLD # <b>1</b>	CITY: <b>Corryton</b> STATE: <b>TN</b> COUNTY: ZIP: <b>37721</b>			# PART TIME EMPL	OCCUPIED AREA: SQ FT
DESCRIPTION OF OPERATIONS: <b>Office</b>					OPEN TO PUBLIC AREA: SQ FT
					TOTAL BUILDING AREA: SQ FT
					ANY AREA LEASED TO OTHERS? Y / N
LOC # <b>2</b>	STREET <b>Trails</b>	CITY LIMITS <input type="checkbox"/> INSIDE <input type="checkbox"/> OUTSIDE	INTEREST <input type="checkbox"/> OWNER <input type="checkbox"/> TENANT	# FULL TIME EMPL	ANNUAL REVENUES: \$ <b>2,500</b>
BLD # <b>1</b>	CITY: <b>Moab</b> STATE: <b>UT</b> COUNTY: ZIP: <b>84532</b>			# PART TIME EMPL	OCCUPIED AREA: SQ FT
DESCRIPTION OF OPERATIONS: <b>Guided 4X4 Trails</b>					OPEN TO PUBLIC AREA: SQ FT
					TOTAL BUILDING AREA: SQ FT
					ANY AREA LEASED TO OTHERS? Y / N
LOC #	STREET	CITY LIMITS <input type="checkbox"/> INSIDE <input type="checkbox"/> OUTSIDE	INTEREST <input type="checkbox"/> OWNER <input type="checkbox"/> TENANT	# FULL TIME EMPL	ANNUAL REVENUES: \$
BLD #	CITY: COUNTY: STATE: ZIP:			# PART TIME EMPL	OCCUPIED AREA: SQ FT
DESCRIPTION OF OPERATIONS:					OPEN TO PUBLIC AREA: SQ FT
					TOTAL BUILDING AREA: SQ FT
					ANY AREA LEASED TO OTHERS? Y / N
LOC #	STREET	CITY LIMITS <input type="checkbox"/> INSIDE <input type="checkbox"/> OUTSIDE	INTEREST <input type="checkbox"/> OWNER <input type="checkbox"/> TENANT	# FULL TIME EMPL	ANNUAL REVENUES: \$
BLD #	CITY: COUNTY: STATE: ZIP:			# PART TIME EMPL	OCCUPIED AREA: SQ FT
DESCRIPTION OF OPERATIONS:					OPEN TO PUBLIC AREA: SQ FT
					TOTAL BUILDING AREA: SQ FT
					ANY AREA LEASED TO OTHERS? Y / N

**NATURE OF BUSINESS**

<input type="checkbox"/> APARTMENTS	<input type="checkbox"/> CONTRACTOR	<input type="checkbox"/> MANUFACTURING	<input type="checkbox"/> RESTAURANT	<input type="checkbox"/> SERVICE	DATE BUSINESS STARTED (MM/DD/YYYY)
<input type="checkbox"/> CONDOMINIUMS	<input type="checkbox"/> INSTITUTIONAL	<input type="checkbox"/> OFFICE	<input type="checkbox"/> RETAIL	<input type="checkbox"/> WHOLESALE	

**DESCRIPTION OF PRIMARY OPERATIONS**  
**Guided 4X4 Trail Runs**

RETAIL STORES OR SERVICE OPERATIONS % OF TOTAL SALES:	INSTALLATION, SERVICE OR REPAIR WORK %	OFF PREMISES INSTALLATION, SERVICE OR REPAIR WORK %
---	--	---

DESCRIPTION OF OPERATIONS OF OTHER NAMED INSURED

**ADDITIONAL INTEREST (Not all fields apply to all scenarios - provide only the necessary data) Attach ACORD 45 for more Additional Interests**

INTEREST	NAME AND ADDRESS	RANK:	EVIDENCE:	CERTIFICATE	POLICY	SEND BILL	INTEREST IN ITEM NUMBER
<input checked="" type="checkbox"/> ADDITIONAL INSURED	<b>State of Utah School and Institutional Lands Administration</b> <b>217 E. Center St., Ste 230</b> <b>Moab, UT 84532</b>						LOCATION:
<input type="checkbox"/> BREACH OF WARRANTY							BUILDING:
<input type="checkbox"/> CO-OWNER							VEHICLE:
<input type="checkbox"/> EMPLOYEE AS LESSOR							BOAT:
<input type="checkbox"/> LEASEBACK OWNER							AIRPORT:
<input type="checkbox"/> LENDER'S LOSS PAYABLE						AIRCRAFT:	
	REFERENCE / LOAN #:		INTEREST END DATE:				ITEM CLASS:
	LIEN AMOUNT:		PHONE (A/C, No, Ext):				ITEM:
							ITEM DESCRIPTION
REASON FOR INTEREST:	E-MAIL ADDRESS:						
							FAX (A/C, No):

**GENERAL INFORMATION**

EXPLAIN ALL "YES" RESPONSES				Y / N
1a. IS THE APPLICANT A SUBSIDIARY OF ANOTHER ENTITY ?				N
PARENT COMPANY NAME	RELATIONSHIP DESCRIPTION	% OWNED		
1b. DOES THE APPLICANT HAVE ANY SUBSIDIARIES?				N
SUBSIDIARY COMPANY NAME	RELATIONSHIP DESCRIPTION	% OWNED		
2. IS A FORMAL SAFETY PROGRAM IN OPERATION?				N
<input type="checkbox"/> SAFETY MANUAL	<input type="checkbox"/> SAFETY POSITION	<input type="checkbox"/> MONTHLY MEETINGS	<input type="checkbox"/> OSHA	
3. ANY EXPOSURE TO FLAMMABLES, EXPLOSIVES, CHEMICALS?				N
4. ANY OTHER INSURANCE WITH THIS COMPANY? (List policy numbers)				N
LINE OF BUSINESS	POLICY NUMBER	LINE OF BUSINESS	POLICY NUMBER	
5. ANY POLICY OR COVERAGE DECLINED, CANCELLED OR NON-RENEWED DURING THE PRIOR THREE (3) YEARS FOR ANY PREMISES OR OPERATIONS? (Missouri Applicants - Do not answer this question)				N
<input type="checkbox"/> NON-PAYMENT	<input type="checkbox"/> AGENT NO LONGER REPRESENTS CARRIER	<input type="checkbox"/>		
<input type="checkbox"/> NON-RENEWAL	<input type="checkbox"/> UNDERWRITING	<input type="checkbox"/> CONDITION CORRECTED (Describe):		
6. ANY PAST LOSSES OR CLAIMS RELATING TO SEXUAL ABUSE OR MOLESTATION ALLEGATIONS, DISCRIMINATION OR NEGLIGENT HIRING?				N
7. DURING THE LAST FIVE YEARS (TEN IN RI), HAS ANY APPLICANT BEEN INDICTED FOR OR CONVICTED OF ANY DEGREE OF THE CRIME OF FRAUD, BRIBERY, ARSON OR ANY OTHER ARSON-RELATED CRIME IN CONNECTION WITH THIS OR ANY OTHER PROPERTY? (In RI, this question must be answered by any applicant for property insurance. Failure to disclose the existence of an arson conviction is a misdemeanor punishable by a sentence of up to one year of imprisonment).				N
8. ANY UNCORRECTED FIRE AND/OR SAFETY CODE VIOLATIONS?				N
OCCUR DATE	EXPLANATION	RESOLUTION	RESOLVE DATE	
9. HAS APPLICANT HAD A FORECLOSURE, REPOSSESSION, BANKRUPTCY OR FILED FOR BANKRUPTCY DURING THE LAST FIVE (5) YEARS?				N
OCCUR DATE	EXPLANATION	RESOLUTION	RESOLVE DATE	
10. HAS APPLICANT HAD A JUDGEMENT OR LIEN DURING THE LAST FIVE (5) YEARS?				N
OCCUR DATE	EXPLANATION	RESOLUTION	RESOLVE DATE	
11. HAS BUSINESS BEEN PLACED IN A TRUST? NAME OF TRUST:				N
12. ANY FOREIGN OPERATIONS, FOREIGN PRODUCTS DISTRIBUTED IN USA, OR US PRODUCTS SOLD / DISTRIBUTED IN FOREIGN COUNTRIES? (If "YES", attach ACORD 815 for Liability Exposure and/or ACORD 816 for Property Exposure)				N
13. DOES APPLICANT HAVE OTHER BUSINESS VENTURES FOR WHICH COVERAGE IS NOT REQUESTED?				N
14. DOES APPLICANT OWN / LEASE / OPERATE ANY DRONES? (If "YES", describe use)				N
15. DOES APPLICANT HIRE OTHERS TO OPERATE DRONES? (If "YES", describe use)				N

**REMARKS / PROCESSING INSTRUCTIONS (ACORD 101, Additional Remarks Schedule, may be attached if more space is required)**

**PRIOR CARRIER INFORMATION**

YEAR	CATEGORY	GENERAL LIABILITY	AUTOMOBILE	PROPERTY	OTHER:
2021 2021	CARRIER	Scottsdale Insurance Company			
	POLICY NUMBER	CPS7424176			
	PREMIUM	\$	\$	\$	\$
	EFFECTIVE DATE	09/09/2021			
	EXPIRATION DATE	09/13/2021			

PRIOR CARRIER INFORMATION (continued)

AGENCY CUSTOMER ID: 3WFABRI-01

AMENDOZA

YEAR	CATEGORY	GENERAL LIABILITY	AUTOMOBILE	PROPERTY	OTHER:
	CARRIER				
	POLICY NUMBER				
	PREMIUM	\$	\$	\$	\$
	EFFECTIVE DATE				
	EXPIRATION DATE				
	CARRIER				
	POLICY NUMBER				
	PREMIUM	\$	\$	\$	\$
	EFFECTIVE DATE				
	EXPIRATION DATE				

**LOSS HISTORY**  Check if none (Attach Loss Summary for Additional Loss Information)

ENTER ALL CLAIMS OR LOSSES (REGARDLESS OF FAULT AND WHETHER OR NOT INSURED) OR OCCURRENCES THAT MAY GIVE RISE TO CLAIMS FOR THE LAST YEARS						TOTAL LOSSES: \$	
DATE OF OCCURRENCE	LINE	TYPE / DESCRIPTION OF OCCURRENCE OR CLAIM	DATE OF CLAIM	AMOUNT PAID	AMOUNT RESERVED	SUBROGATION Y/N	CLAIM OPEN Y/N

**SIGNATURE**

Copy of the Notice of Information Practices (Privacy) has been given to the applicant. (Not required in all states, contact your agent or broker for your state's requirements.)

PERSONAL INFORMATION ABOUT YOU, INCLUDING INFORMATION FROM A CREDIT OR OTHER INVESTIGATIVE REPORT, MAY BE COLLECTED FROM PERSONS OTHER THAN YOU IN CONNECTION WITH THIS APPLICATION FOR INSURANCE AND SUBSEQUENT AMENDMENTS AND RENEWALS. SUCH INFORMATION AS WELL AS OTHER PERSONAL AND PRIVILEGED INFORMATION COLLECTED BY US OR OUR AGENTS MAY IN CERTAIN CIRCUMSTANCES BE DISCLOSED TO THIRD PARTIES WITHOUT YOUR AUTHORIZATION. CREDIT SCORING INFORMATION MAY BE USED TO HELP DETERMINE EITHER YOUR ELIGIBILITY FOR INSURANCE OR THE PREMIUM YOU WILL BE CHARGED. WE MAY USE A THIRD PARTY IN CONNECTION WITH THE DEVELOPMENT OF YOUR SCORE. YOU MAY HAVE THE RIGHT TO REVIEW YOUR PERSONAL INFORMATION IN OUR FILES AND REQUEST CORRECTION OF ANY INACCURACIES. YOU MAY ALSO HAVE THE RIGHT TO REQUEST IN WRITING THAT WE CONSIDER EXTRAORDINARY LIFE CIRCUMSTANCES IN CONNECTION WITH THE DEVELOPMENT OF YOUR CREDIT SCORE. THESE RIGHTS MAY BE LIMITED IN SOME STATES. PLEASE CONTACT YOUR AGENT OR BROKER TO LEARN HOW THESE RIGHTS MAY APPLY IN YOUR STATE OR FOR INSTRUCTIONS ON HOW TO SUBMIT A REQUEST TO US FOR A MORE DETAILED DESCRIPTION OF YOUR RIGHTS AND OUR PRACTICES REGARDING PERSONAL INFORMATION.

(Not applicable in AZ, CA, DE, KS, MA, MN, ND, NY, OR, VA, or WV. Specific ACORD 38s are available for applicants in these states.)

(Applicant's Initials): \_\_\_\_\_

**Applicable in AL, AR, DC, LA, MD, NM, RI and WV:** Any person who knowingly (or willfully)\* presents a false or fraudulent claim for payment of a loss or benefit or knowingly (or willfully)\* presents false information in an application for insurance is guilty of a crime and may be subject to fines and confinement in prison. \*Applies in MD Only.

**Applicable in CO:** It is unlawful to knowingly provide false, incomplete, or misleading facts or information to an insurance company for the purpose of defrauding or attempting to defraud the company. Penalties may include imprisonment, fines, denial of insurance and civil damages. Any insurance company or agent of an insurance company who knowingly provides false, incomplete, or misleading facts or information to a policyholder or claimant for the purpose of defrauding or attempting to defraud the policyholder or claimant with regard to a settlement or award payable from insurance proceeds shall be reported to the Colorado Division of Insurance within the Department of Regulatory Agencies.

**Applicable in FL and OK:** Any person who knowingly and with intent to injure, defraud, or deceive any insurer files a statement of claim or an application containing any false, incomplete, or misleading information is guilty of a felony (of the third degree)\*. \*Applies in FL Only.

**Applicable in KS:** Any person who, knowingly and with intent to defraud, presents, causes to be presented or prepares with knowledge or belief that it will be presented to or by an insurer, purported insurer, broker or any agent thereof, any written statement as part of, or in support of, an application for the issuance of, or the rating of an insurance policy for personal or commercial insurance, or a claim for payment or other benefit pursuant to an insurance policy for commercial or personal insurance which such person knows to contain materially false information concerning any fact material thereto; or conceals, for the purpose of misleading, information concerning any fact material thereto commits a fraudulent insurance act.

**Applicable in KY, NY, OH and PA:** Any person who knowingly and with intent to defraud any insurance company or other person files an application for insurance or statement of claim containing any materially false information or conceals for the purpose of misleading, information concerning any fact material thereto commits a fraudulent insurance act, which is a crime and subjects such person to criminal and civil penalties (not to exceed five thousand dollars and the stated value of the claim for each such violation)\*. \*Applies in NY Only.


**Applicable in ME, TN, VA and WA:** It is a crime to knowingly provide false, incomplete or misleading information to an insurance company for the purpose of defrauding the company. Penalties (may)\* include imprisonment, fines and denial of insurance benefits. \*Applies in ME Only.

**Applicable in NJ:** Any person who includes any false or misleading information on an application for an insurance policy is subject to criminal and civil penalties.

**Applicable in OR:** Any person who knowingly and with intent to defraud or solicit another to defraud the insurer by submitting an application containing a false statement as to any material fact may be violating state law.

**Applicable in PR:** Any person who knowingly and with the intention of defrauding presents false information in an insurance application, or presents, helps, or causes the presentation of a fraudulent claim for the payment of a loss or any other benefit, or presents more than one claim for the same damage or loss, shall incur a felony and, upon conviction, shall be sanctioned for each violation by a fine of not less than five thousand dollars (\$5,000) and not more than ten thousand dollars (\$10,000), or a fixed term of imprisonment for three (3) years, or both penalties. Should aggravating circumstances [be] present, the penalty thus established may be increased to a maximum of five (5) years, if extenuating circumstances are present, it may be reduced to a minimum of two (2) years.

THE UNDERSIGNED IS AN AUTHORIZED REPRESENTATIVE OF THE APPLICANT AND REPRESENTS THAT REASONABLE INQUIRY HAS BEEN MADE TO OBTAIN THE ANSWERS TO QUESTIONS ON THIS APPLICATION. HE/SHE REPRESENTS THAT THE ANSWERS ARE TRUE, CORRECT AND COMPLETE TO THE BEST OF HIS/HER KNOWLEDGE.

PRODUCER'S SIGNATURE 	PRODUCER'S NAME (Please Print) Aaron Prior	STATE PRODUCER LICENSE NO (Required in Florida) 388946
APPLICANT'S SIGNATURE	DATE	NATIONAL PRODUCER NUMBER 10734639



# ADDITIONAL INTEREST SCHEDULE

DATE (MM/DD/YYYY)  
07/11/2022

AGENCY <b>PFS Insurance Group</b>		CARRIER <b>Burns &amp; Wilcox Ltd</b>		NAIC CODE <b>N/A</b>
POLICY NUMBER	EFFECTIVE DATE <b>09/09/2022</b>	NAMED INSURED(S) <b>3W Fabrication</b>		

**ADDITIONAL INTEREST (Not all fields apply to all scenarios - provide only the necessary data)**

INTEREST <input checked="" type="checkbox"/> ADDITIONAL INSURED <input type="checkbox"/> BREACH OF WARRANTY <input type="checkbox"/> CO-OWNER <input type="checkbox"/> EMPLOYEE AS LESSOR <input type="checkbox"/> LEASEBACK OWNER <input type="checkbox"/> LIENHOLDER	<input type="checkbox"/> LOSS PAYEE <input type="checkbox"/> MORTGAGEE <input type="checkbox"/> OWNER <input type="checkbox"/> REGISTRANT <input type="checkbox"/> TRUSTEE	NAME AND ADDRESS RANK: _____	EVIDENCE: _____	CERTIFICATE _____	POLICY _____	SEND BILL _____	INTEREST IN ITEM NUMBER		
		U.S. Department of Interior Bureau of Land Management						LOCATION:	BUILDING:
		85 E Dogwood Ave						VEHICLE:	BOAT:
		Moab, UT 84532						AIRPORT:	AIRCRAFT:
REFERENCE / LOAN #: _____						INTEREST END DATE: _____		ITEM CLASS:	ITEM:
LIEN AMOUNT: _____						PHONE (A/C, No, Ext): _____		ITEM DESCRIPTION	
REASON FOR INTEREST: _____						E-MAIL ADDRESS: _____			
						FAX (A/C, No): <b>(435) 259-2158</b>			

INTEREST <input type="checkbox"/> ADDITIONAL INSURED <input type="checkbox"/> BREACH OF WARRANTY <input type="checkbox"/> CO-OWNER <input type="checkbox"/> EMPLOYEE AS LESSOR <input type="checkbox"/> LEASEBACK OWNER <input type="checkbox"/> LIENHOLDER	<input type="checkbox"/> LOSS PAYEE <input type="checkbox"/> MORTGAGEE <input type="checkbox"/> OWNER <input type="checkbox"/> REGISTRANT <input type="checkbox"/> TRUSTEE	NAME AND ADDRESS RANK: _____	EVIDENCE: _____	CERTIFICATE _____	POLICY _____	SEND BILL _____	INTEREST IN ITEM NUMBER		
								LOCATION:	BUILDING:
								VEHICLE:	BOAT:
								AIRPORT:	AIRCRAFT:
REFERENCE / LOAN #: _____						INTEREST END DATE: _____		ITEM CLASS:	ITEM:
LIEN AMOUNT: _____						PHONE (A/C, No, Ext): _____		ITEM DESCRIPTION	
REASON FOR INTEREST: _____						E-MAIL ADDRESS: _____			
						FAX (A/C, No): _____			

INTEREST <input type="checkbox"/> ADDITIONAL INSURED <input type="checkbox"/> BREACH OF WARRANTY <input type="checkbox"/> CO-OWNER <input type="checkbox"/> EMPLOYEE AS LESSOR <input type="checkbox"/> LEASEBACK OWNER <input type="checkbox"/> LIENHOLDER	<input type="checkbox"/> LOSS PAYEE <input type="checkbox"/> MORTGAGEE <input type="checkbox"/> OWNER <input type="checkbox"/> REGISTRANT <input type="checkbox"/> TRUSTEE	NAME AND ADDRESS RANK: _____	EVIDENCE: _____	CERTIFICATE _____	POLICY _____	SEND BILL _____	INTEREST IN ITEM NUMBER		
								LOCATION:	BUILDING:
								VEHICLE:	BOAT:
								AIRPORT:	AIRCRAFT:
REFERENCE / LOAN #: _____						INTEREST END DATE: _____		ITEM CLASS:	ITEM:
LIEN AMOUNT: _____						PHONE (A/C, No, Ext): _____		ITEM DESCRIPTION	
REASON FOR INTEREST: _____						E-MAIL ADDRESS: _____			
						FAX (A/C, No): _____			

INTEREST <input type="checkbox"/> ADDITIONAL INSURED <input type="checkbox"/> BREACH OF WARRANTY <input type="checkbox"/> CO-OWNER <input type="checkbox"/> EMPLOYEE AS LESSOR <input type="checkbox"/> LEASEBACK OWNER <input type="checkbox"/> LIENHOLDER	<input type="checkbox"/> LOSS PAYEE <input type="checkbox"/> MORTGAGEE <input type="checkbox"/> OWNER <input type="checkbox"/> REGISTRANT <input type="checkbox"/> TRUSTEE	NAME AND ADDRESS RANK: _____	EVIDENCE: _____	CERTIFICATE _____	POLICY _____	SEND BILL _____	INTEREST IN ITEM NUMBER		
								LOCATION:	BUILDING:
								VEHICLE:	BOAT:
								AIRPORT:	AIRCRAFT:
REFERENCE / LOAN #: _____						INTEREST END DATE: _____		ITEM CLASS:	ITEM:
LIEN AMOUNT: _____						PHONE (A/C, No, Ext): _____		ITEM DESCRIPTION	
REASON FOR INTEREST: _____						E-MAIL ADDRESS: _____			
						FAX (A/C, No): _____			

INTEREST <input type="checkbox"/> ADDITIONAL INSURED <input type="checkbox"/> BREACH OF WARRANTY <input type="checkbox"/> CO-OWNER <input type="checkbox"/> EMPLOYEE AS LESSOR <input type="checkbox"/> LEASEBACK OWNER <input type="checkbox"/> LIENHOLDER	<input type="checkbox"/> LOSS PAYEE <input type="checkbox"/> MORTGAGEE <input type="checkbox"/> OWNER <input type="checkbox"/> REGISTRANT <input type="checkbox"/> TRUSTEE	NAME AND ADDRESS RANK: _____	EVIDENCE: _____	CERTIFICATE _____	POLICY _____	SEND BILL _____	INTEREST IN ITEM NUMBER		
								LOCATION:	BUILDING:
								VEHICLE:	BOAT:
								AIRPORT:	AIRCRAFT:
REFERENCE / LOAN #: _____						INTEREST END DATE: _____		ITEM CLASS:	ITEM:
LIEN AMOUNT: _____						PHONE (A/C, No, Ext): _____		ITEM DESCRIPTION	
REASON FOR INTEREST: _____						E-MAIL ADDRESS: _____			
						FAX (A/C, No): _____			



AGENCY CUSTOMER ID: 3WFABRI-01

AMENDOZA

## COMMERCIAL GENERAL LIABILITY SECTION

DATE (MM/DD/YYYY)  
07/11/2022

AGENCY PFS Insurance Group	CARRIER Burns & Wilcox Ltd	NAIC CODE N/A
POLICY NUMBER	EFFECTIVE DATE 09/09/2022	APPLICANT / FIRST NAMED INSURED 3W Fabrication

**IMPORTANT - If CLAIMS MADE is checked in the COVERAGE / LIMITS section below, this is an application for a claims-made policy.  
Read all provisions of the policy carefully.**

## COVERAGES

## LIMITS

<input checked="" type="checkbox"/> COMMERCIAL GENERAL LIABILITY	GENERAL AGGREGATE	\$	2,000,000	PREMIUMS
<input type="checkbox"/> CLAIMS MADE	LIMIT APPLIES PER:	<input checked="" type="checkbox"/> POLICY	<input type="checkbox"/> LOCATION	PREMISES/OPERATIONS
<input checked="" type="checkbox"/> OCCURRENCE		<input type="checkbox"/> PROJECT	<input type="checkbox"/> OTHER:	
<input type="checkbox"/> OWNER'S & CONTRACTOR'S PROTECTIVE	PRODUCTS & COMPLETED OPERATIONS AGGREGATE	\$	2,000,000	PRODUCTS
	PERSONAL & ADVERTISING INJURY	\$	1,000,000	OTHER
	EACH OCCURRENCE	\$	1,000,000	
	DAMAGE TO RENTED PREMISES (each occurrence)	\$	100,000	
	MEDICAL EXPENSE (Any one person)	\$	5,000	TOTAL
	EMPLOYEE BENEFITS	\$		
		\$		

## DEDUCTIBLES

<input type="checkbox"/> PROPERTY DAMAGE	\$	<input type="checkbox"/> PER CLAIM
<input type="checkbox"/> BODILY INJURY	\$	<input type="checkbox"/> PER OCCURRENCE
<input type="checkbox"/>	\$	

OTHER COVERAGES, RESTRICTIONS AND/OR ENDORSEMENTS (For hired/non-owned auto coverages attach the applicable state Business Auto Section, ACORD 137)

APPLICABLE ONLY IN WISCONSIN: IF NON-OWNED ONLY AUTO COVERAGE IS TO BE PROVIDED UNDER THE POLICY:

1. UIM / UIM COVERAGE  IS  IS NOT AVAILABLE. 2. MEDICAL PAYMENTS COVERAGE  IS  IS NOT AVAILABLE.

## SCHEDULE OF HAZARDS

LOC #	HAZ #	CLASSIFICATION	CLASS CODE	PREMIUM BASIS	EXPOSURE	TERR	RATE		PREMIUM	
							PREM/OPS	PRODUCTS	PREM/OPS	PRODUCTS
2	1	Motorized Event	46915	T	300					

## RATING AND PREMIUM BASIS

(S) GROSS SALES - PER \$1,000/SALES

(P) PAYROLL - PER \$1,000/PAY

(A) AREA - PER 1,000/SQ FT

(C) TOTAL COST - PER \$1,000/COST

(M) ADMISSIONS - PER 1,000/ADM

(U) UNIT - PER UNIT

(T) OTHER

## CLAIMS MADE (Explain all "Yes" responses)

EXPLAIN ALL "YES" RESPONSES	Y/N
1. PROPOSED RETROACTIVE DATE:	
2. ENTRY DATE INTO UNINTERRUPTED CLAIMS MADE COVERAGE:	
3. HAS ANY PRODUCT, WORK, ACCIDENT, OR LOCATION BEEN EXCLUDED, UNINSURED OR SELF-INSURED FROM ANY PREVIOUS COVERAGE?	N
4. WAS TAIL COVERAGE PURCHASED UNDER ANY PREVIOUS POLICY?	N

## EMPLOYEE BENEFITS LIABILITY

1. DEDUCTIBLE PER CLAIM: \$	3. NUMBER OF EMPLOYEES COVERED BY EMPLOYEE BENEFITS PLANS:
2. NUMBER OF EMPLOYEES:	4. RETROACTIVE DATE:

ACORD 126 (2014/04)

Attach to ACORD 125 © 1993-2014 ACORD CORPORATION. All rights reserved.

The ACORD name and logo are registered marks of ACORD



**CONTRACTORS**

AGENCY CUSTOMER ID: **3WFABRI-01**

**AMENDOZA**

<b>EXPLAIN ALL "YES" RESPONSES (For all past or present operations)</b>					<b>Y / N</b>
1. DOES APPLICANT DRAW PLANS, DESIGNS, OR SPECIFICATIONS FOR OTHERS?					<b>N</b>
2. DO ANY OPERATIONS INCLUDE BLASTING OR UTILIZE OR STORE EXPLOSIVE MATERIAL?					<b>N</b>
3. DO ANY OPERATIONS INCLUDE EXCAVATION, TUNNELING, UNDERGROUND WORK OR EARTH MOVING?					<b>N</b>
4. DO YOUR SUBCONTRACTORS CARRY COVERAGES OR LIMITS LESS THAN YOURS?					<b>N</b>
5. ARE SUBCONTRACTORS ALLOWED TO WORK WITHOUT PROVIDING YOU WITH A CERTIFICATE OF INSURANCE?					<b>N</b>
6. DOES APPLICANT LEASE EQUIPMENT TO OTHERS WITH OR WITHOUT OPERATORS?					<b>N</b>
<b>DESCRIBE THE TYPE OF WORK SUBCONTRACTED</b>	<b>\$ PAID TO SUB-CONTRACTORS:</b>	<b>% OF WORK SUBCONTRACTED:</b>	<b># FULL-TIME STAFF:</b>	<b># PART-TIME STAFF:</b>	

**PRODUCTS / COMPLETED OPERATIONS**

PRODUCTS	ANNUAL GROSS SALES	# OF UNITS	TIME IN MARKET	EXPECTED LIFE	INTENDED USE	PRINCIPAL COMPONENTS

<b>EXPLAIN ALL "YES" RESPONSES (For all past or present products or operations) PLEASE ATTACH LITERATURE, BROCHURES, LABELS, WARNINGS, ETC.</b>						<b>Y / N</b>
1. DOES APPLICANT INSTALL, SERVICE OR DEMONSTRATE PRODUCTS?						
2. FOREIGN PRODUCTS SOLD, DISTRIBUTED, USED AS COMPONENTS? (If "YES", attach ACORD 815)						
3. RESEARCH AND DEVELOPMENT CONDUCTED OR NEW PRODUCTS PLANNED?						
4. GUARANTEES, WARRANTIES, HOLD HARMLESS AGREEMENTS?						
5. PRODUCTS RELATED TO AIRCRAFT/SPACE INDUSTRY?						
6. PRODUCTS RECALLED, DISCONTINUED, CHANGED?						
7. PRODUCTS OF OTHERS SOLD OR RE-PACKAGED UNDER APPLICANT LABEL?						
8. PRODUCTS UNDER LABEL OF OTHERS?						
9. VENDORS COVERAGE REQUIRED?						
10. DOES ANY NAMED INSURED SELL TO OTHER NAMED INSUREDS?						

**ADDITIONAL INTEREST / CERTIFICATE RECIPIENT**

ACORD 45 attached for additional names

INTEREST <input type="checkbox"/> ADDITIONAL INSURED <input type="checkbox"/> EMPLOYEE AS LESSOR <input type="checkbox"/> LIENHOLDER <input type="checkbox"/> LOSS PAYEE <input type="checkbox"/> MORTGAGEE	NAME AND ADDRESS	RANK: _____	EVIDENCE: _____	CERTIFICATE _____	INTEREST IN ITEM NUMBER	
					LOCATION:	BUILDING:
					ITEM CLASS:	ITEM:
					ITEM DESCRIPTION	
				REFERENCE / LOAN #:		

**GENERAL INFORMATION**

EXPLAIN ALL "YES" RESPONSES (For all past or present operations)		Y / N																												
1. ANY MEDICAL FACILITIES PROVIDED OR MEDICAL PROFESSIONALS EMPLOYED OR CONTRACTED?		N																												
2. ANY EXPOSURE TO RADIOACTIVE/NUCLEAR MATERIALS?		N																												
3. DO/HAVE PAST, PRESENT OR DISCONTINUED OPERATIONS INVOLVE(D) STORING, TREATING, DISCHARGING, APPLYING, DISPOSING, OR TRANSPORTING OF HAZARDOUS MATERIAL? (e.g. landfills, wastes, fuel tanks, etc)		N																												
4. ANY OPERATIONS SOLD, ACQUIRED, OR DISCONTINUED IN LAST FIVE (5) YEARS?		N																												
5. DO YOU RENT OR LOAN EQUIPMENT TO OTHERS?		N																												
<table border="1"> <thead> <tr> <th rowspan="2">EQUIPMENT</th> <th colspan="2">TYPE OF EQUIPMENT</th> <th rowspan="2">INSTRUCTION GIVEN (Y/N)</th> </tr> <tr> <th>SMALL TOOLS</th> <th>LARGE EQUIPMENT</th> </tr> </thead> <tbody> <tr> <td> </td> <td> </td> <td> </td> <td> </td> </tr> <tr> <td> </td> <td> </td> <td> </td> <td> </td> </tr> </tbody> </table>		EQUIPMENT	TYPE OF EQUIPMENT		INSTRUCTION GIVEN (Y/N)	SMALL TOOLS	LARGE EQUIPMENT									N														
EQUIPMENT	TYPE OF EQUIPMENT		INSTRUCTION GIVEN (Y/N)																											
	SMALL TOOLS	LARGE EQUIPMENT																												
6. ANY WATERCRAFT, DOCKS, FLOATS OWNED, HIRED OR LEASED?		N																												
7. ANY PARKING FACILITIES OWNED/RENTED?		N																												
8. IS A FEE CHARGED FOR PARKING?		N																												
9. RECREATION FACILITIES PROVIDED?		N																												
10. ARE THERE ANY LODGING OPERATIONS INCLUDING APARTMENTS? (If "YES", answer the following):		N																												
<table border="1"> <thead> <tr> <th># APTS</th> <th>TOTAL APT AREA Sq. Ft.</th> <th>DESCRIBE OTHER LODGING OPERATIONS</th> </tr> </thead> <tbody> <tr> <td> </td> <td> </td> <td> </td> </tr> </tbody> </table>		# APTS	TOTAL APT AREA Sq. Ft.	DESCRIBE OTHER LODGING OPERATIONS				N																						
# APTS	TOTAL APT AREA Sq. Ft.	DESCRIBE OTHER LODGING OPERATIONS																												
11. IS THERE A SWIMMING POOL ON PREMISES? (Check all that apply)		N																												
<input type="checkbox"/> APPROVED FENCE <input type="checkbox"/> LIMITED ACCESS <input type="checkbox"/> DIVING BOARD <input type="checkbox"/> SLIDE <input type="checkbox"/> ABOVE GROUND <input type="checkbox"/> IN GROUND <input type="checkbox"/> LIFE GUARD		N																												
12. ARE SOCIAL EVENTS SPONSORED?		N																												
13. ARE ATHLETIC TEAMS SPONSORED?		N																												
<table border="1"> <thead> <tr> <th rowspan="2">TYPE OF SPORT</th> <th rowspan="2">CONTACT SPORT (Y/N)</th> <th colspan="2">AGE GROUP</th> <th rowspan="2">TYPE OF SPORT</th> <th rowspan="2">CONTACT SPORT (Y/N)</th> <th colspan="2">AGE GROUP</th> </tr> <tr> <th>12 &amp; UNDER</th> <th>13 - 18</th> <th>12 &amp; UNDER</th> <th>13 - 18</th> </tr> </thead> <tbody> <tr> <td> </td> <td> </td> <td><input type="checkbox"/></td> <td><input type="checkbox"/></td> <td> </td> <td> </td> <td><input type="checkbox"/></td> <td><input type="checkbox"/></td> </tr> <tr> <td colspan="4">EXTENT OF SPONSORSHIP:</td> <td colspan="4">EXTENT OF SPONSORSHIP:</td> </tr> </tbody> </table>		TYPE OF SPORT	CONTACT SPORT (Y/N)	AGE GROUP		TYPE OF SPORT	CONTACT SPORT (Y/N)	AGE GROUP		12 & UNDER	13 - 18	12 & UNDER	13 - 18			<input type="checkbox"/>	<input type="checkbox"/>			<input type="checkbox"/>	<input type="checkbox"/>	EXTENT OF SPONSORSHIP:				EXTENT OF SPONSORSHIP:				N
TYPE OF SPORT	CONTACT SPORT (Y/N)			AGE GROUP				TYPE OF SPORT	CONTACT SPORT (Y/N)	AGE GROUP																				
		12 & UNDER	13 - 18	12 & UNDER	13 - 18																									
		<input type="checkbox"/>	<input type="checkbox"/>			<input type="checkbox"/>	<input type="checkbox"/>																							
EXTENT OF SPONSORSHIP:				EXTENT OF SPONSORSHIP:																										
14. ANY STRUCTURAL ALTERATIONS CONTEMPLATED?		N																												
15. ANY DEMOLITION EXPOSURE CONTEMPLATED?		N																												

**GENERAL INFORMATION (continued)**

AGENCY CUSTOMER ID: **3WFBRI-01**

**AMENDOZA**

EXPLAIN ALL "YES" RESPONSES (For all past or present operations)				Y / N
16. HAS APPLICANT BEEN ACTIVE IN OR IS CURRENTLY ACTIVE IN JOINT VENTURES?				N
17. DO YOU LEASE EMPLOYEES TO OR FROM OTHER EMPLOYERS?				N
LEASE TO	WORKERS COMPENSATION COVERAGE CARRIED (Y/N)	LEASE FROM	WORKERS COMPENSATION COVERAGE CARRIED (Y/N)	
18. IS THERE A LABOR INTERCHANGE WITH ANY OTHER BUSINESS OR SUBSIDIARIES?				N
19. ARE DAY CARE FACILITIES OPERATED OR CONTROLLED?				N
20. HAVE ANY CRIMES OCCURRED OR BEEN ATTEMPTED ON YOUR PREMISES WITHIN THE LAST THREE (3) YEARS?				N
21. IS THERE A FORMAL, WRITTEN SAFETY AND SECURITY POLICY IN EFFECT?				N
22. DOES THE BUSINESSES' PROMOTIONAL LITERATURE MAKE ANY REPRESENTATIONS ABOUT THE SAFETY OR SECURITY OF THE PREMISES?				N

**REMARKS (ACORD 101, Additional Remarks Schedule, may be attached if more space is required)**

--

**SIGNATURE**

**Applicable in AL, AR, DC, LA, MD, NM, RI and WV:** Any person who knowingly (or willfully)\* presents a false or fraudulent claim for payment of a loss or benefit or knowingly (or willfully)\* presents false information in an application for insurance is guilty of a crime and may be subject to fines and confinement in prison. \*Applies in MD Only.

**Applicable in CO:** It is unlawful to knowingly provide false, incomplete, or misleading facts or information to an insurance company for the purpose of defrauding or attempting to defraud the company. Penalties may include imprisonment, fines, denial of insurance and civil damages. Any insurance company or agent of an insurance company who knowingly provides false, incomplete, or misleading facts or information to a policyholder or claimant for the purpose of defrauding or attempting to defraud the policyholder or claimant with regard to a settlement or award payable from insurance proceeds shall be reported to the Colorado Division of Insurance within the Department of Regulatory Agencies.

**Applicable in FL and OK:** Any person who knowingly and with intent to injure, defraud, or deceive any insurer files a statement of claim or an application containing any false, incomplete, or misleading information is guilty of a felony (of the third degree)\*. \*Applies in FL Only.

**Applicable in KS:** Any person who, knowingly and with intent to defraud, presents, causes to be presented or prepares with knowledge or belief that it will be presented to or by an insurer, purported insurer, broker or any agent thereof, any written statement as part of, or in support of, an application for the issuance of, or the rating of an insurance policy for personal or commercial insurance, or a claim for payment or other benefit pursuant to an insurance policy for commercial or personal insurance which such person knows to contain materially false information concerning any fact material thereto; or conceals, for the purpose of misleading, information concerning any fact material thereto commits a fraudulent insurance act.

**Applicable in KY, NY, OH and PA:** Any person who knowingly and with intent to defraud any insurance company or other person files an application for insurance or statement of claim containing any materially false information or conceals for the purpose of misleading, information concerning any fact material thereto commits a fraudulent insurance act, which is a crime and subjects such person to criminal and civil penalties (not to exceed five thousand dollars and the stated value of the claim for each such violation)\*. \*Applies in NY Only.

**Applicable in ME, TN, VA and WA:** It is a crime to knowingly provide false, incomplete or misleading information to an insurance company for the purpose of defrauding the company. Penalties (may)\* include imprisonment, fines and denial of insurance benefits. \*Applies in ME Only.

**Applicable in NJ:** Any person who includes any false or misleading information on an application for an insurance policy is subject to criminal and civil penalties.

**Applicable in OR:** Any person who knowingly and with intent to defraud or solicit another to defraud the insurer by submitting an application containing a false statement as to any material fact may be violating state law.

**Applicable in PR:** Any person who knowingly and with the intention of defrauding presents false information in an insurance application, or presents, helps, or causes the presentation of a fraudulent claim for the payment of a loss or any other benefit, or presents more than one claim for the same damage or loss, shall incur a felony and, upon conviction, shall be sanctioned for each violation by a fine of not less than five thousand dollars (\$5,000) and not more than ten thousand dollars (\$10,000), or a fixed term of imprisonment for three (3) years, or both penalties. Should aggravating circumstances [be] present, the penalty thus established may be increased to a maximum of five (5) years, if extenuating circumstances are present, it may be reduced to a minimum of two (2) years.

THE UNDERSIGNED IS AN AUTHORIZED REPRESENTATIVE OF THE APPLICANT AND REPRESENTS THAT REASONABLE INQUIRY HAS BEEN MADE TO OBTAIN THE ANSWERS TO QUESTIONS ON THIS APPLICATION. HE/SHE REPRESENTS THAT THE ANSWERS ARE TRUE, CORRECT AND COMPLETE TO THE BEST OF HIS/HER KNOWLEDGE.

PRODUCER'S SIGNATURE 	PRODUCER'S NAME (Please Print) <b>Aaron Prior</b>	STATE PRODUCER LICENSE NO (Required in Florida) <b>388946</b>
APPLICANT'S SIGNATURE	DATE	NATIONAL PRODUCER NUMBER <b>10734639</b>

INDEMNIFICATION, HOLD HARMLESS AND RELEASE OF LIABILITY  
AGREEMENT

Whereas WADE WILLIAMS (hereinafter "User")  
desire(s) to use Grand County (herein after "County") Property or Facilities located at

OLD CITY PARK BLM/SITLA TRAILS to engage in the following activities;

GATHERING AT THE PARK 9/9/22 EJS TRAIL RUNS,  
and in consideration of County's willingness to allow User to use said facilities and/or  
property, I

WADE WILLIAMS, as the duly authorized agent acting on behalf of the  
User, herewith agree and promise Indemnify and hold County, its officers, agents, officials  
and employees, and volunteers harmless and release them for and from any liability, costs or  
expenses arising from any action, causes of action, claims for relief, demands, damages,  
expenses, costs, fees, or compensation, whether or not said actions, causes of action, claims  
for relief, demands, damages, costs, fees, expenses and/or compensations are known or  
unknown, are in law or equity, and without limitation, all claims of relief which can be set  
forth through a complaint or otherwise that may arise out of the acts or omissions, negligent or  
otherwise of User, County, and/or their respective officers, agents, officials, members,  
employees, and volunteers, or any person or persons.

In addition, User agrees to repair, solely at Users Cost, all damage to the  
County's facilities or equipment arising out of User's use or possession of said facilities or  
property.

User further agrees and promises to provide County with Certificate of  
Insurance verifying that User has acquired insurance sufficient to support User's promise to  
Indemnify and Hold County Harmless as outlined above.


User acknowledges that User has been advised to consult legal counsel and have  
had the opportunity to consult with legal counsel prior to entering into this Indemnification /  
Hold Harmless / Release of Liability Agreement.

User understands and agrees that, by signing this Indemnification / Hold  
Harmless / Release of Liability Agreement, that User relinquishes all rights or claims to  
adjudication or recourse to which User may be entitled in relation to any damages or injury  
that may arise out of the above described activities.

User warrants that User enters into this agreement with full knowledge of the  
meaning and future effect of the promises, releases and waivers contained herein.

User warrants that User has entered into the releases and waivers contained in  
this Agreement voluntarily and that User makes them without any duress or undue influence of  
any nature by any person or entity.

User agrees to assume all risk, chance or hazard that any loss sustained by User  
or any other person or entity may be greater or more extensive than is known, anticipated or  
expected.

  
\_\_\_\_\_  
Signature of User Agent

WADE WILLIAMS  
Printed Name of User Agent

Date: 7/12/22



Rachel Bartlett <[rbartlett@discovermoab.com](mailto:rbartlett@discovermoab.com)>

## Fwd: Online Facility Reservation

1 message

**Wade Williams** <[3wfabrication@gmail.com](mailto:3wfabrication@gmail.com)>  
To: [rbartlett@discovermoab.com](mailto:rbartlett@discovermoab.com)

Thu, Jul 21, 2022 at 11:53 AM

Rachel,

Sorry for the pain. This is from my work email for Balzer Bash 2020.

This was received from the Parks department as verification of reservation.

Wade

----- Forwarded message -----

From: **Wade Williams** <[3wfabrication@gmail.com](mailto:3wfabrication@gmail.com)>  
Date: Thu, Jul 21, 2022 at 1:47 PM  
Subject: Re: Online Facility Reservation  
To: Jamie H <[shop@moabcity.org](mailto:shop@moabcity.org)>

Thank you

On Thu, Jul 21, 2022 at 1:46 PM Jamie H <[shop@moabcity.org](mailto:shop@moabcity.org)> wrote:

**Moab City Public Works**  
**435-259-7485**

----- Forwarded message -----

From: <[noreply@civicplus.com](mailto:noreply@civicplus.com)>  
Date: Wed, Jan 5, 2022 at 9:36 AM  
Subject: Online Facility Reservation  
To: <[shop@moabcity.org](mailto:shop@moabcity.org)>, <[events@moabcity.org](mailto:events@moabcity.org)>, <[mjohnson@moabcity.org](mailto:mjohnson@moabcity.org)>, <[tstott@moabcity.org](mailto:tstott@moabcity.org)>

Thank you for reserving the following facility, [City Parks - Old City Park](https://moabcity.org/Facilities/Facility/Details/City-Parks-Old-City-Park-34) [<https://moabcity.org/Facilities/Facility/Details/City-Parks-Old-City-Park-34>].

Please contact us if you have any questions, concerns, or need to make changes to your reservation.

If you would like to add this to your calendar, download the attached calendar file(s).

The following form was submitted:

Event Name: Blazer Bash 2022

Event Details: BBQ and meet n greet

Event Date: 9/9/2022 7:00 AM to 10:00 PM

All Day: Yes

First Name: Wade

Last Name: Williams

Email Address: [3wfabrication@gmail.com](mailto:3wfabrication@gmail.com)

Phone Number: 8652717073

Address1: [104 Monday Rd](#)

City: Corryton

State: Tennessee

Zip: 37721

Type of Event: BBQ

# of people: 100

Agreement to Park Policies: [click here](#)

Reservation: 4 hours or less

Price: 35.00

Reservation Quantity: 0

Reservation: More than 4 hours

Price: 85.00

Reservation Quantity: 1

Damage and Clean-up: 100-300 people

Deposit Amount: 150.00

Quantity: 0

Damage Clean-up: 300+ people

Deposit Amount: 300.00

Quantity: 0

Amplified Music: Service Fee

Fee: 30.00

Quantity: 0

Additional Information:

Form Submitted on: 1/5/2022 9:36 AM

Form Address: <https://moabcity.org/Facilities/ReservationForm/NewReservation/34>



**Gabriel Woytek**  
**Grand County Clerk Auditor**  
 125 East Center Street \* Moab, Utah 84532  
 (435) 259-1321 FAX (435) 259-2959

**GRAND COUNTY TEMPORARY BUSINESS LICENSE**

DATE: 7/12/22

Temporary Business License # \_\_\_\_\_

Date Issued \_\_\_\_\_

Beer License # \_\_\_\_\_

Paid - CASH \_\_\_\_\_ CHECK # \_\_\_\_\_ CREDIT CARD \_\_\_\_\_

**GRAND COUNTY OFFICE USE ONLY**

Business Name: 3W FABRICATION

Business Location: 104 MONDAY RD CORYTON TN 37721

Special Event Sales Tax License #: 1997-22-0001

Mailing Address: 104 MONDAY RD

City: CORYTON State: TN Zip: 37721

Phone # (719) 433-8810 FAX # ( ) - -

Owner's Name: WADE WILLIAMS

Email Address: BLAZERBASH@GMAIL.COM

Type of Business (explain in detail): EASTER JEEP SAFARI OFF ROAD TRAILS GUIDED RUNS

Do you provide overnight accommodations such as rooms, camping, or R.V. parking? Yes \_\_\_\_\_ No

Applicant Signature: [Signature]

*I declare that the statements made in this application are true and complete to the best of my knowledge and belief.*

**Applicants must obtain signatures from Grand County Officials listed below:**  
 Building Inspector 435-259-1345 \* Zoning 435-259-1343 \* Fire Chief 435-259-5557 \* Sanitarian 435-259-5602

Conditional Use or Use on Review? Yes: \_\_\_\_\_ No: \_\_\_\_\_

Approved Zoning \_\_\_\_\_

Building Inspector Official Signature: \_\_\_\_\_

Zoning Official Signature: \_\_\_\_\_

Fire Department Official Signature: \_\_\_\_\_

Sanitarian Official Signature: \_\_\_\_\_



Utah State Tax Commission - Taxpayer Services Division - (801) 297-6303  
P.O. Box 31431 - Salt Lake City, UT 84134-9988  
**Temporary Sales Tax License and Special Event Sales Tax Return**

TC-790C  
Rev. 04/20  
rtL113

**You are not required to complete or return this form or to collect sales and use tax if you are not regularly engaged in the business of selling the items you are offering at this event or all of the items that you are selling at this event are exempt from sales and use tax under Section 59-12-104.**

Event Account Number <b>13293373-002-SSE</b>	Temporary License Number <b>1997-22-0001</b>	Issued By <b>Tax Commission</b>	Date Issued <b>July 7, 2022</b>
Event Dates <b>9/1/2022 to 9/30/2022</b>		Local Tax Code <b>10011</b>	
Event Name <b>ONE TIME SALE *** MOAB</b>		State and Local Tax Rates <b>8.85 / 3.00 / 9.85</b>	
Event Location <b>HIGHWAY 191, MOAB, UT</b>		<b>Return and Payment Due By October 17, 2022</b>	

Enter sales and calculate tax due on lines 1 through 4. Enter total tax due on line 5. Enter amounts on coupon below.

	A. Sales		B. Tax Rate		C. Tax DUE
1. Merchandise	_____	X	8.850 % = 1.	_____	_____
2. Food	_____	X	3.000 % = 2.	_____	_____
3. Prepared Food	_____	X	9.850 % = 3.	_____	_____
4. Admission	_____	X	8.850 % = 4.	_____	_____
<b>5. TOTAL TAX DUE (Add lines 1, 2, 3 &amp; 4)</b>				<b>= 5.</b>	_____

**Copy the amounts in Column C to the return/payment coupon below.**  
If the total tax due is less than \$1.00, write "NONE" on line 5 of the return/payment coupon, sign and send it to the address at the top of this form.  
**The return/payment coupon must be filled out and returned, even if no tax is due.**  
Make check payable to the "Utah State Tax Commission." There is a fee to use your credit card. DO NOT SEND CASH BY MAIL.

Sign the coupon below. Your signature certifies the information reported on the coupon is true, correct and complete, to the best of your knowledge.  
Cut the coupon on the dotted line. Keep the top portion for your records. Send the coupon and any payment to the address at the top of this form.

**Utah Special Event Sales Tax Return & Payment Coupon**

Media Number <b>16299828804</b>	Account ID <b>13293373-002-SSE</b>	License NO. <b>1997-22-0001</b>	Event Dates <b>9/1/2022 to 9/30/2022</b>	Filing Period <b>04-Sep-2022</b>	Payment Due By <b>Oct 17, 2022</b>
Name <b>WADE WILLIAMS</b>		Taxpayer ID - SSN or EIN (circle one) <b>15545289-002-SSE</b>		1. Merchandise Tax Due _____	
Doing Business As (DBA)				2. Food Tax Due _____	
Address <b>104 MONDAY RD</b>				3. Prepd Food Tax Due _____	
City <b>CORRYTON</b>	State <b>TN</b>	Zip Code <b>377215200</b>		4. Admission Tax Due _____	
Home Telephone Number		Business Telephone Number <b>719-433-8810</b>		<b>5. TOTAL TAX DUE</b> _____	

**S  
S  
E**

Sign Here: \_\_\_\_\_ Date: \_\_\_\_\_ Email: \_\_\_\_\_

980004201629982880470000000000





Utah State Tax Commission - Taxpayer Services Division - (801) 297-6303  
P.O. Box 31431 - Salt Lake City, UT 84134-9988  
**Temporary Sales Tax License and Special Event Sales Tax Return**

TC-790C  
Rev. 04/20  
rtL113

**You are not required to complete or return this form or to collect sales and use tax if you are not regularly engaged in the business of selling the items you are offering at this event or all of the items that you are selling at this event are exempt from sales and use tax under Section 59-12-104.**

**The following instructions apply to all vendors who are not exempt from filing by the statement above.**

WADE WILLIAMS

104 MONDAY RD  
CORRYTON TN 377215200

**Who Must File**

- Every person or business who participates at an event must file a return and pay any taxes collected.
- **You must file a return even if no sales are made or no taxes collected, even if you have a "display only" booth.**

**When to File**

- You must file the *Utah Special Event Sales Tax Return & Payment Coupon* within 10 days after the event ends.

**Background**

Based on Utah law, you must have a Sales Tax License for every business location including temporary locations. **Your booth or space at a Special Event is considered a temporary location.** You must get a *Temporary Sales Tax License* and file a *Special Event Sales Tax Return* when you participate in a Special Event. The form on the other side of this page is both a *Temporary Sales Tax License and Special Event Sales Tax Return* and is only valid for the event/location listed or shown on the *Temporary Sales Tax License*. This ensures the sales tax collected is allocated back to the proper city or town where the event was held.

**Complete the Tax Return**

- Complete Lines 1 through 4 in Columns A & C then enter the total tax due on Line 5 Column C.
- Copy the amounts from Column C, Lines 1 through 5 to the coupon at the bottom.
- Always keep the top portion of the form for your records.
  - If you made sales and have tax due, save time and the cost of postage! File & pay online using our secure Taxpayer Access Point (TAP) at [tap.utah.gov](http://tap.utah.gov).
  - Under "Payments" click *Make an e-Check Payment* or *Make a Credit Card Payment* (e-Check is free, however, there is a fee to use your credit or debit card).
  - Answer YES you are using a coupon. Use the information from the coupon on the other side to complete the online form.
  - Follow any instructions to complete the required fields and submit your payment.
  - You may not file online if you made NO sales and have NO tax due. You **must** send us the paper coupon.
  - **Using the Paper Coupon**
  - If you have tax due, make your check or money-order to the Utah State Tax Commission.
  - Use the enclosed envelope to mail the coupon and any payment to: P O BOX 31431, Salt Lake City Utah 84134-9988.

**Your Regular Sales and Use Tax Account**

Taxes you report and pay on this *Special Event Return* must be added to your **Gross Sales** line and subtracted on the **Adjustment** line of your regular TC-62 series return. Use parentheses **(0.00)** to show subtraction. Under certain rare circumstances, with permission from the Tax Commission's Special Event Representative, you may be able to file and pay Special Event taxes on your regular Sales and Use Tax Return. However this Special Event Return must still be filed using special instructions.

**Keep Records**

You should keep all records for at least THREE years and be able to produce those records for Tax Commission review. Keep records including: Sales made; Exemption Certificates for sales where you do not collect sales tax; Goods purchased tax free and used by you and other important information related to your business.

**Nonprofit Organizations**

You are required to collect tax unless you have a Utah State Religious or Charitable Institution Exemption Number. If you are a Religious or Charitable Institution and have the Utah exemption number write the number in the Taxpayer ID box on the coupon. Please note the sale of food by an exempt Religious or Charitable Institution (501C 3) is taxable if the food is sold to the general public..

**If You Do Not File the Special Event Return or Pay The Tax Due**

We may estimate an amount due if you do not file the return. We may charge penalty interest and other fees and we may record a lien against your property which may affect your credit report. In addition, we may require you to make a tax deposit before you may attend future events.

**Blazer Bash 2022**  
**Moab, Utah**  
**September 9<sup>th</sup> – 11<sup>th</sup>**  
**Emergency medical information**

We are doing three Easter Jeep Safari trails, as per our DOI/BLM permit requirements, each day.

Each trail has at least one FA/CPR certified participant. See attached certification cards.

Communications, for emergency purposes only, will be via 3 rented satellite phones provided by WF Communications. One for each trail group. See the attached contract for numbers and verification. We also have 7 participants with Garmin In-Reach communication devices.

The trails being ran are, see attached maps.

Friday September 9<sup>th</sup>,

Steel Bender

The Pickle

Chicken Corners

Saturday September 10<sup>th</sup>,

Kane Creek

Golden Spike

Prichet Canyon

Sunday September 11<sup>th</sup>,

Golden Spike

Hells Revenge

Moab Rim

Each vehicle is required to have a First Aid kit in good supply. This is part of our tech inspection.

Each vehicle is required to have a working, current tagged fire extinguisher.



BRANDON WATSON



HAS SUCCESSFULLY COMPLETED THE 16-HOUR COURSE,  
PASSED THE WRITTEN EXAMINATION, DEMONSTRATED  
PROFICIENCY IN MEDICAL, TRAUMATIC, ENVIRONMENTAL FIRST AID,  
AND IS HEREBY CERTIFIED IN:

# Wilderness First Aid

MAY 13, 2022

DATE OF CERTIFICATION

MAY 13, 2024

DATE OF EXPIRATION

PROGRAM DIRECTOR

MEDICAL DIRECTOR



ProCPR<sup>®</sup>  
By ProTrainings

CONTINUING EDUCATION: EQUIVALENT TO 2.0 CLASSROOM HOURS

SCAN THE QR CODE TO LEARN HOW TO APPLY FOR CONTINUING EDUCATION CREDITS

Adult CPR/AED

Brandon Watson

DATE ISSUED  
06 Jun 2022

RENEW BY  
06 Jun 2024



CERTIFICATE NUMBER  
165453361634306

INSTRUCTOR  
ROY W. SHAW #100

THIS CARD CERTIFIES THAT THE INDIVIDUAL HAS SUCCESSFULLY COMPLETED THE NATIONAL COGNITIVE EVALUATION IN ACCORDANCE WITH PROTRAININGS CURRICULUM AND THE 2020 AMERICAN HEART ASSOCIATION® GUIDELINES

scan code or enter certificate number at [protrainings.com/validate](http://protrainings.com/validate)  
[www.protrainings.com](http://www.protrainings.com) [support@protrainings.com](mailto:support@protrainings.com)

Dear Brandon,

Your ProCPR Basic certificate is printed above.

You can access this page anytime by logging into [www.protrainings.com](http://www.protrainings.com) and clicking Print Certificate.

Sincerely,

The ProTrainings Team

P.S. If you had a good experience with us, please tell others about ProTrainings!

**BASIC LIFE SUPPORT****BASIC LIFE SUPPORT****BLS  
Provider****David Gurney**

has successfully completed the cognitive and skills evaluations in accordance with the curriculum of the American Heart Association Basic Life Support (CPR and AED) Program.

Issue Date	Renew By	eCard Code
4/2/2021	04/2023	215411793713



To view or verify authenticity, students and employers should scan this QR code with their mobile device or go to [www.heart.org/cpr/mycards](http://www.heart.org/cpr/mycards).

**Training Center Name** Anne Arundel County Fire Department, an Operating Department of Anne Arundel County, Maryland

**Training Center ID** MD05507

**TC City, State** Millersville, MD

**TC Phone** (410) 222-8360

**Instructor Name** Autumn Snyder

**Instructor ID** 07130186627

© 2020 American Heart Association 20-3001 10/20

**Directions**

1. Cut along dotted lines
2. Fold both halves together
3. Use adhesive to combine halves



**National Registry of  
Emergency Medical Technicians®**  
THE NATION'S EMS CERTIFICATION™

*hereby certifies that*

**David B. Gurney**

has obtained **National EMS Certification** as an  
EMS professional at the level designated below

Registry No.  
**E3595391**

Expiration Date  
**03/31/2023**

Provider Level  
**EMT**

*William Spatz*  
Executive Director

- This card is the property of the NREMT and must be surrendered upon request.
- You must present your National EMS Certification to the proper state authorities to receive state licensure in order to practice.
- Possession of this card allows you to use the appropriate post-nominal letters identifying your certification (as noted in your letter).
- It is your personal responsibility to maintain your certification.
- Please keep your contact information current by using [www.nremt.org](http://www.nremt.org).



Security Control No.

820094

Ben Fyffe

has completed the


**NSC First Aid, CPR & AED Course**

Training Center: Safety Help Today

Completion Date: 07/21/2021

Expires: 07/21/2023

Instructional Hours: 7.5

  
Instructor Signature

2311780

Instructor No.

Keep this card for your records. Void if reproduced.



# RENTAL LEASE AGREEMENT

WF COMMUNICATIONS, LLC  
3991 SPANISH VALLEY DR.  
MOAB, UTAH 84532  
435 259-8240  
435 260-9173 (cell)

CUSTOMER: Wade Williams  
104 Monday Road  
Corryton, TN 37721

TELEPHONE 719-433-8810

RENTAL TERMS: \$ 15.00 per day per sat phone plus \$1.50 per minute usage

DESCRIPTION OF EQUIPMENT: 3 Satellite phone Phone: 254 204-8745, 863 833-8189, 254 204-8730,  
3 cases , 3 usb chargers

254 204-8745 Beginning minute meter: \_\_\_\_\_ ending minute meter \_\_\_\_\_

863 833-8189 Beginning minute meter: \_\_\_\_\_ ending minute meter \_\_\_\_\_

254 204-8730 Beginning minute meter: \_\_\_\_\_ ending minute meter \_\_\_\_\_

Dates of use: 09/09 – 09/11/2022

\$1.50 per minute satellite phone usage

Agreed to all terms Wade Williams  
Wade Williams (Jul 14, 2022 14:26 EDT)

Customer by signing above, confirms having agreed upon the terms and conditions set forth by WF COMMUNICATIONS, LLC. The rates, terms and conditions set forth herein are subject to change by WF Communications, LLC upon advance notice to the customer. **The customer shall be liable for theft, loss or damage to the equipment.** The Customer will notify WF Communications, LLC immediately of any problems that arise during use. The Customer will be responsible at WF Communications, LLC' option, to repair any damage to the equipment or to pay the then current WF Communications, LLC net user price for the equipment. This is payable to WF Communications, LLC as a replacement charge. WF Communications, LLC will not be responsible for any problems that are not reported immediately. The above signed unconditionally guarantees to WF Communications, LLC the prompt payment when due of all customer's obligations to WF Communications, LLC under this contract. There will be a 2% interest added to all accounts over 45 days old.

Credit Card 528108000013558 exp 02/24 as security for above equipment

CSV 764



**STATEMENT OF AUTHORITY**  
**3W Fabrication**

Entity Name: 3W Fabrication

Type of Entity: S Corporation

Formation State: Tennessee

Mailing Address: 104 Monday Rd. Corryton, TN. 37721

Name and Position of Each Person Authorized to Bind the Entity and Execute Contracts for the Entity: Wade Williams - President


Such Authority is:  NOT LIMITED       LIMITED as follows:

This Statement of Authority is Executed by the Entity pursuant to Utah Law.

This Statement of Authority amends and supersedes all prior Statements of Authority which shall be of no further force or effect.

Effective Date: 7/12/2022

**ENTITY NAME: 3W Fabrication**

  
\_\_\_\_\_  
By: Wade Williams  
Its:

\_\_\_\_\_  
By:  
Its:

\_\_\_\_\_  
By:  
Its:

\_\_\_\_\_  
By:  
Its:



Department of the Treasury  
Internal Revenue Service  
Ogden, UT 84201-0038

Notice	CP261
Notice date	October 21, 2019
Employer ID number	84-2421541
To contact us	Phone 800-829-0115

Page 1 of 3

120449.194254.161506.7965 1 AB 0.412 530



3W FABRICATION  
104 MONDAY RD  
CORRYTON TN 37721



120449

We've accepted your S Corporation election

## You will be treated as an S Corporation starting July 16, 2019

We've accepted your S Corporation election.  
As a result, your tax year will end in December,  
and you will be treated as an S Corporation  
starting July 16, 2019.

### What you need to do

You don't need to take any action.

Review this notice to understand some of your obligations and responsibilities as an S Corporation.

Continued on back...



3W FABRICATION  
104 MONDAY RD  
CORRYTON TN 37721

Notice	CP261
Notice date	October 21, 2019
Employer ID number	84-2421541

## Contact information

INTERNAL REVENUE SERVICE  
OGDEN, UT 84201-0038

If your address has changed, please call 800-829-0115 or visit [www.irs.gov](http://www.irs.gov).

Please check here if you've included any correspondence. Write your Employer ID number (84-2421541) on any correspondence.

Primary Phone	Best time to call	Secondary Phone	Best time to call
	a.m. p.m.		a.m. p.m.



842421541 CY 00 2 000000

Date of this notice: 07-17-2019

Employer Identification Number:  
84-2421541

Form: SS-4

Number of this notice: CP 575 A

3W FABRICATION  
104 MONDAY RD  
CORRYTON, TN 37721

For assistance you may call us at:  
1-800-829-4933

IF YOU WRITE, ATTACH THE  
STUB AT THE END OF THIS NOTICE.

**WE ASSIGNED YOU AN EMPLOYER IDENTIFICATION NUMBER**

Thank you for applying for an Employer Identification Number (EIN). We assigned you EIN 84-2421541. This EIN will identify you, your business accounts, tax returns, and documents, even if you have no employees. Please keep this notice in your permanent records.

When filing tax documents, payments, and related correspondence, it is very important that you use your EIN and complete name and address exactly as shown above. Any variation may cause a delay in processing, result in incorrect information in your account, or even cause you to be assigned more than one EIN. If the information is not correct as shown above, please make the correction using the attached tear off stub and return it to us.

Based on the information received from you or your representative, you must file the following form(s) by the date(s) shown.

Form 941	10/31/2019
Form 940	01/31/2020
Form 1120	04/15/2020

If you have questions about the form(s) or the due date(s) shown, you can call us at the phone number or write to us at the address shown at the top of this notice. If you need help in determining your annual accounting period (tax year), see Publication 538, *Accounting Periods and Methods*.

We assigned you a tax classification based on information obtained from you or your representative. It is not a legal determination of your tax classification, and is not binding on the IRS. If you want a legal determination of your tax classification, you may request a private letter ruling from the IRS under the guidelines in Revenue Procedure 2004-1, 2004-1 I.R.B. 1 (or superseding Revenue Procedure for the year at issue). Note: Certain tax classification elections can be requested by filing Form 8832, *Entity Classification Election*. See Form 8832 and its instructions for additional information.

**IMPORTANT INFORMATION FOR S CORPORATION ELECTION:**

If you intend to elect to file your return as a small business corporation, an election to file a Form 1120-S must be made within certain timeframes and the corporation must meet certain tests. All of this information is included in the instructions for Form 2553, *Election by a Small Business Corporation*.



**Tre Hargett**  
Secretary of State

**Division of Business Services**  
**Department of State**  
State of Tennessee  
312 Rosa L. Parks AVE, 6th FL  
Nashville, TN 37243-1102

### Filing Information

Name: **3W Fabrication Inc**

#### General Information

<b>SOS Control #</b>	<b>001040014</b>	Formation Locale: TENNESSEE
Filing Type:	For-profit Corporation - Domestic	Date Formed: 07/16/2019
	07/16/2019 11:17 AM	Fiscal Year Close 12
Status:	Active	
Duration Term:	Perpetual	

#### Registered Agent Address

EILEEN MAY WILLIAMS  
EILEEN WILLIAMS  
104 MONDAY RD  
CORRYTON, TN 37721

#### Principal Address

WADE WILLIAMS  
104 MONDAY RD  
CORRYTON, TN 37721-5200

The following document(s) was/were filed in this office on the date(s) indicated below:

<u>Date Filed</u>	<u>Filing Description</u>	<u>Image #</u>
07/29/2020	2019 Annual Report	B0898-3019
	Principal Postal Code Changed From: 37721 To: 37721-5200	
07/16/2019	Initial Filing	B0735-5606

<u>Active Assumed Names (if any)</u>	<u>Date</u>	<u>Expires</u>
--------------------------------------	-------------	----------------

UNITED STATES  
DEPARTMENT OF THE INTERIOR  
BUREAU OF LAND MANAGEMENT  
**SPECIAL RECREATION PERMIT**

(16 U.S.C. 6801 et seq., 43 U.S.C. 1701 et seq., 43 CFR Group 2930)

Permit No.  
**MFO--Y010-16-058R**

BLM Issuing Office  
**Moab Field Office**  
DOI-BLM-UT-Y010-2011-0200

Permittee 3W Fabrication

Authorized Representative Wade Williams

Address

104 Monday Rd  
Corryton, TN 37721

Phone Number (719) 433-8810

Email Address blazerbash@gmail.com

Fax Number \_\_\_\_\_

Website www.blazerbash.com

Permit is for (check all that apply):  Commercial Use  Competitive Use  Organized Group Activity or Event  Vending

Date Issued 7/23/2021 Date Expires 12/31/2030 (Terms greater than one year subject to annual authorization)

Seasonal or other period of limitations Easter Jeep Safari

Permit Fee Formula Organized Group: Greater of \$115/year or \$6/person/day  
If other, specify \_\_\_\_\_

Assigned Sites (commercial only):  None No. of Assigned Sites subject to fees \_\_\_\_\_

Special Area Fees Apply:  Yes  No Special Area Fee \_\_\_\_\_

Minimum insurance coverage requirement Low Risk: \$300,000 per occurrence, \$600,000 annual aggregate

Permit is valid only if a current Certificate of Insurance, listing the United States as additional insured, is on file with the issuing BLM Office.

Post use report due date(s) 30 days after last use of year Bond Requirement:  None Bond Amount \_\_\_\_\_

Purpose and activities authorized


4x4 Event

Approved Area of Operation

Jeep Safari Routes

Certification of Information: I certify use of this permit will be as per the operations plan on file with BLM. I acknowledge I am required to comply with any conditions required by the BLM including the General Terms and Permit Stipulations listed on the following pages of this form and any additional stipulations which may be attached.

Additional stipulations are attached:  Yes  No




(Permittee Signature)

7/23/21  
(Date)

Approved and issued for the conduct of permitted activities and locations shown on this permit and in conformance with the operating plan. Permit is subject to General Terms and Permit Stipulations any additional stipulations attached.

Nicollee Gaudlis-Wyatt



7/23/2021  
(Date)

(BLM Authorized Officer Printed Name)

(BLM Authorized Officer Signature)

(Date)

## GENERAL TERMS AND PERMIT STIPULATIONS

- A. Compliance with laws, regulations, and other legal requirements.** The permittee shall comply with all Federal, State, and local laws; ordinances; regulations; orders; postings; or written requirements applicable to the area or operations covered by the Special Recreation Permit (SRP). The permittee shall ensure that all persons operating under the authorization have obtained all required Federal, State, and local licenses or registrations. The permittee shall make every reasonable effort to ensure compliance with these requirements by all agents of the permittee and by all clients, customers, participants, and spectators under the permittee's supervision.
- B. Modification, Suspension, Termination.** An SRP authorizes special uses of the public lands and related waters and, should circumstances warrant, the permit may be modified by the BLM at any time, including modification of the amount of use. The Authorized Officer may suspend or terminate an SRP if necessary to protect public resources, health, safety, the environment, or because of non-compliance with permit stipulations. Actions by the BLM to suspend or terminate an SRP are appealable.
- C. Permit Value & Operating Rights.** No value shall be assigned to or claimed for the permit, or for the occupancy or use of Federal lands or related waters granted thereupon. The permit is not to be considered property on which the permittee shall be entitled to earn or receive any return, income, price, or compensation, and may not be used as collateral for a loan. In the event of default on any mortgage or other indebtedness, such as bankruptcy, creditors shall not succeed to the operating rights or privileges of the permittee's SRP. This permit, which is revocable and terminable, is not a contract or a lease, but rather a federal license.
- D. Non-Exclusive Use.** Unless expressly stated, the SRP does not create an exclusive right of use of an area by the permittee. The permittee shall not interfere with other valid uses of the federal land by other users. The United States reserves the right to use any part of the area for any purpose.
- E. Subcontracting.** Where the BLM authorizes a permittee to subcontract a portion of the permitted activities, the permittee must retain operational control of the permitted activities and must also comply with any applicable special stipulations related to contractors and subcontractors, which may include, but are not limited to, provisions regarding permit compliance, fee payment, reporting requirements, and insurance requirements.
- F. Advertising.** All printed, electronic, and oral advertising and representations made to the public and the Authorized Officer must be accurate. Although the addresses and telephone numbers of the BLM may be included in advertising materials, the permittee will not seek or obtain trademark rights, use or incorporate the names, trademarks, or logos of the BLM, the Government, or their employees in any advertising, promotional, sales literature, or on any product without the prior written approval of the BLM for the specific use. The permittee shall not state or imply that the Government or any of its organizational units or employees endorses any product, service, or activity as being conducted by the BLM. The BLM does not directly or indirectly endorse any product or service provided, or to be provided, by the permittee whether directly or indirectly related to this Special Recreation Permit. The permittee may not portray or represent the permit fee as a special federal user's tax. The permittee must furnish the Authorized Officer with a current brochure, or website, including price list.
- G. Responsibility of Permittee.** The permittee assumes responsibility for inspecting the permitted area for any existing or new hazardous conditions, e.g., trail and route conditions, landslides, avalanches, rocks, changing water or weather conditions, falling limbs or trees, submerged objects, hazardous flora/fauna, abandoned mines, or other hazards that present risks for which the permittee assumes responsibility.
- H. Resource Protection:** The permittee cannot, unless specifically authorized, erect, construct, or place any building, structure, or other fixture on public lands. Upon leaving, the lands must be restored as nearly as possible to pre-existing conditions.
- I. Display of Permit:** The permittee, permittee's employees, agents, and Authorized Officer approved subcontractors, must present or display a copy of the SRP to an Authorized Officer's representative, or law enforcement personnel upon request. If required, the permittee must display a copy of the permit or other identification tag on equipment used during the period of authorized use.
- J. Operating Plan.** The operating plan submitted in the application corresponding to this permit is incorporated as the operating plan for this permit. Any changes to your operations as described in this plan must be requested in writing to the BLM. This request must receive prior written approval from the BLM Authorized Officer, before the operating plan changes may take effect.
- K. Accounting Records:** The Authorized Officer, or other duly authorized representative of the BLM, may examine any of the books, documents, papers, or records pertaining to the permit or transactions related to it, in the possession of the permittee or its employees, business affiliates, or agents for up to three years after expiration of the permit. For permits with fees greater than \$10,000 annually, when requested by the BLM, the holder at its own expense shall have its annual accounting records audited by an independent public

accountant acceptable to the BLM. The permit holder must maintain internal accounting records pertaining to this authorized use, and these records must be readily discernable from accounting transactions with other permits, business endeavors or personal use. Accounting records must include the following:

1. A recordkeeping procedural outline or process plan.
  2. Customer receipt deposit log or similar detailed information, which includes at a minimum: A) Customer identifier; B) Location identifier; C) Dated deposit and amount; D) Gross fee collected; E) Subtotal after each customer transaction; F) Grand total after each deposit; G) Grand total of year-end receipts.
  3. Corresponding monthly bank statement ledgers to the customer receipt deposit log or other compensation attributed to activities conducted under this permit.
  4. Price advertisements.
  5. Original customer reservation listings or event registration sheets.
  6. A record of all financial relationships with booking agents, advertisers, subcontractors, and business affiliates connected to permitted use.
  7. A record of all receipts or compensation including payments, gratuities, donations, gifts, bartering, etc., received from any source not captured in the customer receipt deposit log for activities conducted under the permit.
  8. A record of all payments made by the permit holder and claimed as a deduction in the permit holder fee submission. Records consist of receipts, debit transaction logs, bank statements, or similar records.
  9. W-2 records or other similar records of employment for all employees conducting activities under the permit.
- L. Revenue Reporting:** The permittee must submit a post-use report and any other required forms to the Authorized Officer according to the due dates shown on the permit. If the post-use report is not received by the established deadline, the permit will be suspended and/or late fees assessed. The post-use report must contain a trip-by-trip log of trip location, beginning and ending dates of each trip, number of clients, number of guides, and gross receipts for the trip. Deductions based on pre- and post- trip transportation and lodging expenses and percentage of time on public land, if being claimed, must be described in advance in the permittee's Operations Plan. Transportation and lodging deductions must be accompanied by copies of supporting receipts documenting proof of payment.
- M. Resource Damage and Injury Reporting:** The permittee shall notify the Authorized Officer of any incident that occurs while involved in activities authorized by this permit, which result in death, personal injury requiring hospitalization or emergency evacuation, or in property damage greater than \$2,500 (lesser amounts if established by State law). Reports should be submitted within 24 hours.
- N. Insurance:** If required by the Authorized Officer, the permittee shall carry general liability insurance against claims occasioned by the action or omissions of the holder, its agents, employees, volunteers, and contractors in carrying out activities and operations under this permit. The policy shall name the "Bureau of Land Management – DOI" as additional insured. Permittee agrees to have on file with the BLM copies of the above insurance with the proper endorsements.
- O. Fee Payment:** The permittee must pay the required fees before the BLM will authorize your use. For installment payments when more than \$1,000 is owed, the permittee must submit a BLM promissory note, which must be signed by the Authorized Officer. For multi-year permits, final payments may be adjusted based on post-use reports. For multi-year commercial permits, excess payments will be applied toward the following years or seasons estimated fee. For permits other than multi-year commercial permits, the BLM will give the permittee the option whether to receive refunds or credit overpayments to future permits, less processing costs.
- P. Equal Opportunity and Nondiscrimination**  
The permittee, its employees, and affiliates shall not discriminate against any person on the basis of race, color, sex, national origin, age, or disability or by curtailing or refusing to furnish accommodations, facilities, services, or use privileges offered to the public generally. In addition, the holder and its employees shall comply with the provisions of Title VI of the Civil Rights Act of 1964 as amended, Section 504 of the Rehabilitation Act of 1973, as amended, Title IX of the Education Amendments Act of 1972, as amended, and the Age Discrimination Act of 1975, as amended.



State of Utah  
School and Institutional  
Trust Lands Administration

SOUTHEASTERN AREA OFFICE  
217 East Center Street, Suite 230  
Moab, Utah 84532-2482  
435-259-7417  
trustlands.utah.gov

Michelle E. McConkie  
Director

**RIGHT-OF-ENTRY PERMIT NO. 7134**

Beneficiary: Schools

This Right-of-Entry Permit No. 7134 (this “**Permit**”) is between the State of Utah, through the School and Institutional Trust Lands Administration, 675 East 500 South, Suite 500, Salt Lake City, Utah 84102 (“**SITLA**”), and Blazer Bash, 104 Monday Road, Corryton, TN 37721 (the “**Permittee**”).

1. **Key Terms.**

- a. **Permitted Property:** The Permitted Property is described on Exhibit A.
- b. **Effective Date:** September 9, 2022
- c. **Termination Date:** September 11, 2022
- d. **Authorized Activities:** 4X4 Event
- e. **Permitted Equipment:**
- f. **Rent:** \$400.00
- g. **Insurance Limits:**
  - i. Per occurrence: not less than \$1,000,000
  - ii. Combined limit: not less than \$3,000,000
- h. **Applicable Special Conditions:** Exhibit B, sections 1a, 2a, 3c&d, 5, 6.

2. **Grant of Right-of-Entry.** SITLA hereby grants Permittee a non-exclusive right to enter the Permitted Property for the Authorized Activities on the terms and conditions of this Permit and pursuant to Utah Administrative Code R850-41. All terms of R850-41 are incorporated into this Permit by reference.

3. **Special Conditions.** This Permit is subject to those sections of the Applicable Special Conditions that are identified in Section 1.h.. If there is a conflict between the Applicable Special Conditions and the terms of this Permit, the Applicable Special Conditions govern.

4. **Term.** This Permit begins on the Effective Date and ends on the Termination Date.



5. **Authorized Activities; Limitations.**

- a. **Authorized Activities.** Permittee may use the Permitted Property for the Authorized Activities and for no other purposes.
- b. **Conditions of Permit.** In using the Permitted Property for the Authorized Activities, Permittee: (a) shall comply with all agency rules at Utah Administrative Code R850, and all other applicable federal, state, and local statutes, regulations, and ordinances; and (b) may not use the Permitted Property for any uses other than the Authorized Activities or those uses authorized by agency rules.
- c. **Use of Public Roads.** Permittee may only use county or state roads or other routes designated as open to the public (“**Public Routes**”) by SITLA. Permittee shall promptly repair any damage done to such routes at its expense and shall leave the Public Routes in a good condition.
- d. **Permitted Equipment.** Permittee may only use the Permitted Equipment on the Permitted Property. All personnel and participants shall follow the age and education requirements and equipment requirements for the Permitted Equipment, as required by applicable law and the rules established for the Authorized Activities. Permittee may only use the Permitted Equipment on Public Routes within the Permitted Property that are appropriate for the use of the Permitted Equipment, unless otherwise authorized in this Permit.

6. **Existing Interests and Conflicts of Use.** This Permit is issued on a non-exclusive basis. Permittee shall notify those parties with interest in the Permitted Property that are listed on Exhibit C of Permittee’s Authorized Activities. Permittee accepts this Permit subject to all such existing interests and shall coordinate its activities with such other interested parties. SITLA reserves the right to issue additional right-of-entry permits or convey other interests in the Permitted Property without compensation to Permittee.

7. **Cultural Resources.** Pursuant to all applicable laws regarding cultural, archaeological, paleontological, and antiquities resources, and pursuant to Utah Administrative Code R850-60-900, upon discovery of a Site, Historic Property, Remains, Antiquities, or Critical Paleontological Resources, Permittee shall immediately cease all activities until such time as the discovery has been evaluated and treated to SITLA’s satisfaction. All Specimens are and will remain the property of the State of Utah. All capitalized terms in this Section 7 not otherwise defined in this Permit are defined in the Utah Code or in SITLA’s administrative rules at R850.

8. **Restoration and Reclamation.** Permittee, at its sole expense, shall promptly repair any damage to roads, trails and/or any area of the Permitted Property that occurs during the duration of this Permit to the satisfaction of SITLA. Permittee, at its sole expense, shall reclaim any holes or other surface disturbances on the Permitted Property created by Permittee’s use of the Permitted Property.

9. **Posting of Permit.** The Permittee and any persons providing services under this Permit must present or display a copy of the Permit to any authorized officers, representative, or law enforcement personnel upon request to determine the validity of the permit.

10. **Termination.** Permittee may terminate this Permit on 30 days’ written notice to SITLA. Permittee is not entitled to a refund of any portion of the Rent and shall comply with all obligations under this Permit within the 30-day notice period.

11. **Covenant Against Liens.** Permittee may not suffer or permit to be enforced against any or all of the Permitted Property, any mechanic's, material men's, contractor's or subcontractor's liens arising from and any claim for damage growing out of, the work of, any construction, repair, restoration, replacement, or improvement done by or on behalf of Permittee. Permittee shall pay or cause to be paid all such liens, claims, or demands before any action is brought to enforce the same against the Permitted Property. If Permittee in good faith contests the validity of any lien, claim, or demand, then Permittee shall, at its expense, defend itself and SITLA against the same and shall pay and satisfy any adverse judgment that may be rendered. Permittee shall, at the request of SITLA, provide such security and take such steps as may be required by law to release the Property from the effect of such lien.
12. **Insurance.** Permittee, at its sole cost and expense, shall at all times during the Term maintain an insurance policy or policies insuring against all liability resulting from property damage and injury or death occurring to persons in or about the Permitted Property, with the insurance limits set forth in the Key Terms. Permittee shall maintain a current, authenticated certificate of insurance on file with SITLA. Notwithstanding the foregoing, Permittee may satisfy its insurance obligations with blanket, layered, umbrella, conventional and/or manuscript forms of the required policy or policies. The insurance policies must: (i) be in the name of the Permittee; (ii) name SITLA as an additional insured (as evidence by an endorsement); (iii) cover Permittee's assumed obligation to indemnify SITLA; and (iv) waive all rights of subrogation against SITLA. All insurance policies must be issued by a company or companies rated "A" or better by the most current edition of Best's Insurance Guide, be authorized to do business in the State of Utah, and be approved by SITLA.
13. **Inspection; Disclaimer of Warranties; Waiver of Liability.** Permittee acknowledges that it has been afforded an opportunity to inspect the Permitted Property and, based upon such inspection, hereby accepts the Permitted Property in its existing, AS-IS condition, subject to all existing hazards to person or property, whether natural or manmade, known or unknown. SITLA disclaims all representations and Warranties that the Permitted Property is safe or fit for use for the Permitted Activities. Based on such acknowledgment and acceptance and in consideration for the grant of this Permit, Permittee does hereby release and forever discharge SITLA, its directors, officers, board of trustees, employees and beneficiaries from any and all liability, claims, damages, causes of action, or expenses for any bodily injury, death, or property damage that is suffered by Permittee or any person claiming by, through, or under Permittee and that occurs in connection with the use of the Permitted Property.
14. **Assumption of Liability; Indemnification.** Permittee assumes all liability for and shall indemnify, defend, and hold harmless SITLA, its directors, officers, board of trustees, employees, and beneficiaries from and against any and all claims, losses and liability, including without limitation attorney's fees and fire suppression activities, of any nature imposed upon, incurred by, or asserted against such parties that relates to or arises out of the activity of Permittee, its employees, agents, sublessees, assignees, or invitees, or any other person participating in the Authorized Activities pursuant to this Permit, including noncompliance with any of its terms.
15. **Bonding Provisions.** Prior to the issuance of this Permit or at any time during the Term, on 15 days' written notice, SITLA may require the applicant or Permittee to post a bond with SITLA in the form and amount approved or determined by SITLA to assure compliance with all terms and conditions of the Permit.


16. Miscellaneous.

- a. Notice. The parties shall send all notices given pursuant to this Permit to the other party in writing and by United States mail, postage prepaid, certified or registered, and sent to the address set forth in the introductory paragraph or to any other address as either party designates by written notice to the other.
- b. Assignments. Permittee may not assign this Permit without prior written approval of SITLA. Any attempted assignment without SITLA's prior written approval is void and unenforceable.
- c. Survival. All obligations of Permittee survive termination and continue until satisfied in full.
- d. Compliance with Existing Laws. Permittee, in exercising the privileges granted by this Permit, shall comply with the provisions of all valid federal, state, county, and municipal laws, ordinances, and regulations that are applicable to the Permittee, Permitted Property, the Authorized Activities, and all operations covered by this Permit. SITLA reserves the right to inspect the Permitted Property at any time to verify compliance with the terms of this Permit as well as all applicable laws, rules, and regulations.
- e. Continued Regulation by SITLA. The rights granted to Permittee under this Permit are subject to the continued regulation by SITLA. Permittee shall comply with Title 53C of the Utah Code and the Utah Administrative Code R850 rules as they exist at the Commencement Date and as they are amended.
- f. Amendments or Modifications. If Permittee desires to change any of the terms of the Permit, Permittee shall apply for an amendment following the same procedure as is used to apply for a new right-of-entry. A modification of this Permit is only binding if evidenced in writing and signed by each party.
- g. Permittee Liable for Actions of Representatives. Whenever this Permit imposes obligations or liabilities on Permittee, those obligations and liabilities apply to actions or inactions of Permittee's officers, directors, owners, agents, employees, sublessees, assignees, contractors, subcontractors, invitees, and concessionaires. Permittee hereby assumes all liability arising from the actions or inactions of Permittee's officers, directors, owners, agents, employees, sublessees, assignees, contractors, subcontractors, invitees, and concessionaires on the Permitted Property or pursuant to this Permit.
- h. Utah Law Applies, Successors and Assigns. The laws of the State of Utah govern this Permit. The terms and conditions of this Permit inure to and are binding on all successors and assigns of Permittee.
- i. Counterparts and Electronic Signatures. The parties may execute this Permit in counterparts, each of which when taken together will be deemed one and the same document. The parties may execute this Permit by exchange of electronic signatures and such electronic signatures are enforceable against the signing party. The parties agree that an electronic version of this Permit, as amended, has the same legal effect and/or enforceability as a paper version as per Utah Code Ann. § 46-4-201.

The parties execute this Permit as of the Effective Date.

**STATE OF UTAH,  
SCHOOL AND INSTITUTIONAL  
TRUST LANDS ADMINISTRATION**

**Blazer Bash  
104 Monday Road  
Corryton, TN 37721**



(signature)

Tamra Colyar

(print name)

Office Specialist

(title)

\_\_\_\_\_

(signature)

\_\_\_\_\_

(print name)

\_\_\_\_\_

(title)

*Template approved by legal on 3/3/2021*

**Exhibit A**  
Description of Permitted Property

Township 21 South, Range 16 East, SLB&M  
Section 36: Within

Township 22 South, Range 16 East, SLB&M  
Section 2: Within

Township 22 South, Range 17 East, SLB&M  
Section 32: Within

Township 22 South, Range 19 East, SLB&M  
Sections 15, 22, 23, 24: Within

Township 22 South, Range 20 East, SLB&M  
Section 36: Within

Township 22 South, Range 21 East, SLB&M  
Sections 32, 36: Within

Township 22 South, Range 22 East, SLB&M  
Section 32: Within

Township 23 South, Range 17 East, SLB&M  
Section 2: Within

Township 23 South, Range 19 East, SLB&M  
Section 2: Within

Township 23 South, Range 20 East, SLB&M  
Sections 33, 34: Within

Township 23 South, Range 21 East, SLB&M  
Section 2: Within

Township 23 South, Range 22 East, SLB&M  
Section 36: Within

Township 23 South, Range 23 East, SLB&M  
Sections 2, 16, 32: Within

Township 23 South, Range 24 East, SLB&M  
Section 36: Within

Township 23 South, Range 26 East, SLB&M  
Section 16: Within

Township 24 South, Range 18 East, SLB&M  
Sections 32, 36: Within

Township 24 South, Range 19 East, SLB&M  
Sections 16, 32: Within

Township 24 South, Range 20 East, SLB&M  
Sections 2, 13, 14, 24, 25, 26, 35, 36: Within

Township 24 South, Range 22 East, SLB&M  
Section 2: Within

Township 24 South, Range 24 East, SLB&M  
Section 2: Within

Township 25 South, Range 18 East, SLB&M  
Sections 2, 16, 36: Within

Township 25 South, Range 19 East, SLB&M  
Sections 32, 36: Within

Township 25 South, Range 20 East, SLB&M  
Sections 2, 16, 32, 36: Within

Township 25 South, Range 25 East, SLB&M  
Section 35: Within

Township 26 South, Range 18 East, SLB&M  
Section 2: Within

Township 26 South, Range 19 East, SLB&M  
Section 2: Within

Township 26 South, Range 20 East, SLB&M  
Sections 2, 16: Within

Township 26 South, Range 21 East, SLB&M  
Section 33: Within

Township 26 South, Range 22 East, SLB&M  
Sections 6, 23, 24, 35: Within

Township 26 South, Range 25 East, SLB&M  
Sections 2, 3, 4, 5: Within

Township 27 South, Range 20 East, SLB&M  
Section 16: Within

Township 27 South, Range 21 East, SLB&M  
Sections 3, 4, 5, 7, 8, 9: Within

Township 27 South, Range 22 East, SLB&M  
Sections 1, 2, 12, 13, 16, 25, 26, 35: Within

Township 27 South, Range 23 East, SLB&M  
Section 7, 8, 18: Within

Township 28 South, Range 20 East, SLB&M  
Sections 2, 16, 36: Within

Township 29 South, Range 20 East, SLB&M  
Section 36: Within

Township 29.5 South, Range 20 East, SLB&M  
Section 36:

Township 37 South, Range 20 East, SLB&M  
Section 16: Within

Township 39 South, Range 11 East, SLB&M  
Section 36: Within

Township 40 South, Range 11 East, SLB&M  
Section 2: Within

**Exhibit B**  
Special Conditions

*Only those provisions identified in Section 1.h of the Permit apply.*

1. **Events with Participants.**

- a. **Waiver Signed by Participants.** Permittee shall require all participants in the Authorized Activities, including, without limitation, event participants, spectators, and personnel, to execute fully-signed waivers, a form of which is attached as Appendix A to this Exhibit B, prior to participating in the Authorized Activities. Permittee may use a different form of waiver, but such waivers must be approved by SITLA and require the participants to release “The State of Utah, School and Institutional Trust Lands Administration, and its directors, officers, board of trustees, employees and beneficiaries” from any and all liability, claims, damages, causes of action, or expenses for any bodily injury death, or property damage suffered by the participant. Permittee shall keep the waivers on file and produce them to SITLA upon request.
- b. **Post Permit.** The Permittee shall post a copy of this Permit in prominent view where all participants and public may view it (e.g., at the start of an event, staging area, in a commercial outfitters office or on their website, etc.).

2. **Reconciliation Payment; Calculation.**

- a. **Reconciliation Payment Required.** Within 30 days of the Termination Date, Permittee shall pay SITLA a “Reconciliation Payment” equal to the greater of: (1) 3% of the gross receipts collected by Permittee for the Authorized Activities multiplied by the percentage of land used in the Authorized Activities that is trust land; and (2) \$5.00 per participant per day in which Permittee used the Permitted Property for the Authorized Activities. Permittee may credit the Rent toward the Reconciliation Payment.
- b. **Records; Payment of Reconciliation Payment.** Permittee shall maintain all records relevant to calculation of the Reconciliation Payment, including: (i) receipts and invoices of amounts paid by participants, (ii) documentation showing those portions of the Permitted Property used for the Authorized Activities; (iii) a breakdown of the percentage of land used for the Authorized Activities that constitutes trust land. Permittee shall produce such records to SITLA within 15 days of the Termination Date. SITLA may inspect the books and records of Permittee for the purpose of verifying the accuracy of the Reconciliation Payment.

3. **Cultural, Archeological, Paleontological, and Antiquities Resources.** The parties hereby delete Section 7 in its entirety and replace it with the following:

- a. **Survey Required.** Prior to commencing any surface disturbing activity, Permittee shall, at its own cost and expense, complete a Cultural Resources Survey prepared by an approved archaeologist in accordance with applicable laws and regulations, and obtain SITLA’s prior consent.
- b. **SITLA’s Consent to Activities.** Permittee shall provide all Cultural Resource compliance materials to SITLA prior to commencing the surface-disturbing activity. SITLA will



review all such materials and may withhold or condition its consent to surface-disturbing activities if such activities would result in impacts to Cultural Resources.

- c. Discovery of Site. On discovery of a Site, Historic Property, Remains, Antiquities, or Critical Paleontological Resource, Permittee shall immediately cease all activities until such time as the discovery has been evaluated and treated to SITLA's satisfaction.
- d. Property of State. All Specimens are and will remain the property of the State of Utah.

4. **Large Camping/Therapy Groups**

- a. Human or Animal Waste. Permittee may not leave human or animal fecal matter on the Permitted Property or any other trust lands. Permittee shall use WAG BAGs or port-potty systems to ensure fecal matter is appropriately contained and removed from trust lands.
- b. Water Protection. Permittee may not camp within one-half mile from any water source. Permittee may not permit bathing, washing, or cleaning of any kind within 300 yards from any water source.
- c. Fires. Permittee may only have fires on the Permitted Property if permitted by local, state or federal authorities and only if the fires are built and kept in a fire pan at least six inches off the ground. Permittee may leave ash and coals, completely cooled down, on the Permitted Property if the ash and coals are crushed, sifted, scattered so that there is no visual evidence of the fire. Permittee may only use dead wood lying on the ground as fuel or fires.
- d. Campsite Rotation; Location Monitoring. Permittee shall rotate campsites on the Permitted Property to protect each campsite from overuse. Permittee shall supply SITLA with a copy of its itinerary and expected GPS coordinates of each campsite located on the Permitted Property before conducting the Authorized Activities. Permittee shall provide SITLA the actual GPS coordinates of the location of each campsite located on the Permitted Property to ensure proper land use and campsite rotation.

5. **Insurance.** The parties hereby delete Section 12 in its entirety and replace it with the following:

- a. Liability Insurance. Permittee, at its sole cost and expense, shall at all times during the Term maintain in force an insurance policy or policies that name SITLA and Permittee as insureds against all liability resulting from property damage, injury or death occurring to persons in or about the Permitted Property, with limits for each occurrence of not less than \$2,500,000, combined single limit, with respect to personal injury, death, and property damage. Permittee shall provide SITLA, without necessity of demand, a certificate of insurance.
- b. Other Insurance. Permittee, at its sole cost and expense, shall at all times during the Term maintain and keep in force:
  - i. workmen's compensation insurance on its employees, if any, required under the applicable workmen's compensation laws of the State of Utah; and

- ii. such other and additional insurance policies as a prudent permittee in the position of Permittee would maintain consistent with industry standards for Permittee's business, or as required by law.
  - c. Policy Requirements. All insurance policies held by Permittee must:
    - i. be issued by a company rated "A" or better by the then most current edition of Best's Insurance Guide (or if such guide is no longer published, then having a comparable rating as specified by SITLA), responsible and authorized to do business in the State of Utah, and approved by SITLA;
    - ii. waive the insurance company's rights of subrogation against the State of Utah;
    - iii. name the State of Utah as an additional insured;
    - iv. provide for specific coverage of Permittee's assumed obligation to indemnify the State of Utah; and
    - v. ensure the name of the insured on the insurance policy is the same as the name of Permittee.
  - d. Notice of Change. Permittee shall notify SITLA at least 30 days prior to the termination or modification of any insurance policies.
6. Leave No Trace. Permittee shall keep the Permitted Property in pristine condition and ensure that all activities conform to the *Leave No Trace Seven Principles*:
  - Plan ahead and Prepare
  - Travel and camp on durable surfaces
  - Dispose of waste properly
  - Leave what you find
  - Minimize campfire impacts
  - Respect wildlife
  - Be considerate of other visitors

@ 1999 by the Leave No Trace Center for Outdoor Ethics: [www.LNT.org](http://www.LNT.org).



3WFABRI-01

AMENDOZA

# CERTIFICATE OF LIABILITY INSURANCE

DATE (MM/DD/YYYY)

8/16/2022

THIS CERTIFICATE IS ISSUED AS A MATTER OF INFORMATION ONLY AND CONFERS NO RIGHTS UPON THE CERTIFICATE HOLDER. THIS CERTIFICATE DOES NOT AFFIRMATIVELY OR NEGATIVELY AMEND, EXTEND OR ALTER THE COVERAGE AFFORDED BY THE POLICIES BELOW. THIS CERTIFICATE OF INSURANCE DOES NOT CONSTITUTE A CONTRACT BETWEEN THE ISSUING INSURER(S), AUTHORIZED REPRESENTATIVE OR PRODUCER, AND THE CERTIFICATE HOLDER.

**IMPORTANT:** If the certificate holder is an ADDITIONAL INSURED, the policy(ies) must have ADDITIONAL INSURED provisions or be endorsed. If SUBROGATION IS WAIVED, subject to the terms and conditions of the policy, certain policies may require an endorsement. A statement on this certificate does not confer rights to the certificate holder in lieu of such endorsement(s).

<b>PRODUCER</b> <b>PFS Insurance Group</b> 114 W 3rd Avenue Yuma, CO 80759	<b>CONTACT NAME:</b> Amy Mendoza <b>PHONE (A/C, No, Ext):</b> (970) 848-3340 <b>FAX (A/C, No):</b> (970) 848-3218 <b>E-MAIL ADDRESS:</b> amym@mypfsinsurance.com
	<b>INSURER(S) AFFORDING COVERAGE</b>
	<b>NAIC #</b>
	<b>INSURER A :</b> Scottsdale Insurance Company <b>41297</b>
<b>INSURED</b>	<b>INSURER B :</b>
	<b>INSURER C :</b>
	<b>INSURER D :</b>
	<b>INSURER E :</b>
	<b>INSURER F :</b>

**COVERAGES****CERTIFICATE NUMBER:****REVISION NUMBER:**

THIS IS TO CERTIFY THAT THE POLICIES OF INSURANCE LISTED BELOW HAVE BEEN ISSUED TO THE INSURED NAMED ABOVE FOR THE POLICY PERIOD INDICATED. NOTWITHSTANDING ANY REQUIREMENT, TERM OR CONDITION OF ANY CONTRACT OR OTHER DOCUMENT WITH RESPECT TO WHICH THIS CERTIFICATE MAY BE ISSUED OR MAY PERTAIN, THE INSURANCE AFFORDED BY THE POLICIES DESCRIBED HEREIN IS SUBJECT TO ALL THE TERMS, EXCLUSIONS AND CONDITIONS OF SUCH POLICIES. LIMITS SHOWN MAY HAVE BEEN REDUCED BY PAID CLAIMS.

INSR LTR	TYPE OF INSURANCE	ADDL INSD	SUBR WVD	POLICY NUMBER	POLICY EFF (MM/DD/YYYY)	POLICY EXP (MM/DD/YYYY)	LIMITS	
<b>A</b>	<input checked="" type="checkbox"/> <b>COMMERCIAL GENERAL LIABILITY</b> <input type="checkbox"/> CLAIMS-MADE <input checked="" type="checkbox"/> OCCUR  GEN'L AGGREGATE LIMIT APPLIES PER: <input checked="" type="checkbox"/> POLICY <input type="checkbox"/> PRO-JECT <input type="checkbox"/> LOC OTHER:	<b>X</b>		<b>CPS7636421</b>	<b>9/9/2022</b>	<b>9/11/2022</b>	EACH OCCURRENCE	<b>\$ 1,000,000</b>
							DAMAGE TO RENTED PREMISES (Ea occurrence)	<b>\$ 100,000</b>
							MED EXP (Any one person)	<b>\$ 5,000</b>
							PERSONAL & ADV INJURY	<b>\$ 1,000,000</b>
							GENERAL AGGREGATE	<b>\$ 2,000,000</b>
							PRODUCTS - COMP/OP AGG	<b>\$ 2,000,000</b>
								<b>\$</b>
	<b>AUTOMOBILE LIABILITY</b>  <input type="checkbox"/> ANY AUTO OWNED AUTOS ONLY <input type="checkbox"/> SCHEDULED AUTOS <input type="checkbox"/> HIRED AUTOS ONLY <input type="checkbox"/> NON-OWNED AUTOS ONLY						COMBINED SINGLE LIMIT (Ea accident)	<b>\$</b>
							BODILY INJURY (Per person)	<b>\$</b>
							BODILY INJURY (Per accident)	<b>\$</b>
							PROPERTY DAMAGE (Per accident)	<b>\$</b>
								<b>\$</b>
	<b>UMBRELLA LIAB</b> <input type="checkbox"/> OCCUR <b>EXCESS LIAB</b> <input type="checkbox"/> CLAIMS-MADE  DED    RETENTION \$						EACH OCCURRENCE	<b>\$</b>
							AGGREGATE	<b>\$</b>
								<b>\$</b>
	<b>WORKERS COMPENSATION AND EMPLOYERS' LIABILITY</b> ANY PROPRIETOR/PARTNER/EXECUTIVE OFFICER/MEMBER EXCLUDED? (Mandatory in NH) <input type="checkbox"/> Y / N <input checked="" type="checkbox"/> N / A If yes, describe under DESCRIPTION OF OPERATIONS below						PER STATUTE    OTH-ER	<b>\$</b>
							E.L. EACH ACCIDENT	<b>\$</b>
							E.L. DISEASE - EA EMPLOYEE	<b>\$</b>
							E.L. DISEASE - POLICY LIMIT	<b>\$</b>

DESCRIPTION OF OPERATIONS / LOCATIONS / VEHICLES (ACORD 101, Additional Remarks Schedule, may be attached if more space is required)  
 Certificate holder is named as additional insured.

**CERTIFICATE HOLDER****CANCELLATION**

<b>Grand County, Utah</b> 125 E Center St Moab, UT 84532	SHOULD ANY OF THE ABOVE DESCRIBED POLICIES BE CANCELLED BEFORE THE EXPIRATION DATE THEREOF, NOTICE WILL BE DELIVERED IN ACCORDANCE WITH THE POLICY PROVISIONS.  AUTHORIZED REPRESENTATIVE 
--	---

**AGENDA SUMMARY**  
**GRAND COUNTY COMMISSION MEETING**  
**SEPTEMBER 6, 2022**

Agenda Item:

<b>TITLE:</b>	Mother of All Boogies (MOAB) Special Event Permit
<b>FISCAL IMPACT:</b>	None
<b>PRESENTER(S):</b>	August Granath, Economic Development Director

**Prepared By:**

Rachel Bartlett  
Administrative Asst  
Grand County  
Economic  
Development

**FOR OFFICE USE ONLY:**

**Attorney Review:**

For office use only

**RECOMMENDATION:**

I move to approve the special event permit for the 2022 Mother of All Boogies (MOAB) pursuant to Ordinance No. 643.

**BACKGROUND:**

The Mother of All Boogies has been occurring since 2003 at the Canyonlands Regional Airport host by Skydive Moab. It is a skydiving event that lasts four days and will be utilizing the airport as well as SITLA and BLM land surrounding the airport. There will be skydiving during the day and a social gathering in the evening. As part of the agreement for operating at the airport, the event will provide additional restroom facilities, security to monitor participant activities, medical services onsite, and a \$1000 deposit as assurance against property damage and additional airport operating costs. The remainder of the deposit is to be refunded if the costs do not exceed the deposit. The event packet has been reviewed by the Special Event Advisory Committee and approved by all Referral Agencies.

**ATTACHMENT(S):**

- Mother of All Boogies (MOAB) Application Packet

# Special Event Permit Application - Checklist

Name of Event	Mother of All Boogies	Event Date(s)	9/15-9/18	
Event Location	CNY Airport	Event Set-Up Date	9/14/22	
Applicant Name	Keith MacBeth	Break Down Date	9/19/22	
Applicant Phone #	(435) 260-0197	Applicant Email	info@skydivemoab.com	
# of Participants	300	# of Staff/ Volunteers	20	
Event Description	skydiving	Recurring?	Y	
<b>Phase</b>	<b>Application Submission Items &amp; Requirements (if applicable)</b>			
<b>Intent Review</b>	<b>Application Sent to Special Event Committee</b>	<input checked="" type="checkbox"/>	<b>Date</b>	
	<input type="checkbox"/> MATC (Rachel Bartlett)			
	<input type="checkbox"/> OSTA (Angie Book)			
	<input type="checkbox"/> Commission Administrator (Mallory Nassau)			
	<input type="checkbox"/> Attorney (Crissy Hofhine)			
	<input type="checkbox"/> Clerk (Gabe Woytek)			
	<input type="checkbox"/> Commissioner (Josie Kovash)			
			must supply security, EMS on-site, deposit to cover anticipated airport expenses	
<b>Application Submission</b>	<b>Applicant Notified by to Proceed w/Application</b>	<input checked="" type="checkbox"/>		
	<b>Site Plan and/or Course Map</b>	<input checked="" type="checkbox"/>		
	<b>Application Fee Paid</b>	<input type="checkbox"/>		\$975+\$2000 security deposit
	<b>Certificate of Liability Insurance w/ GC as Additionally Insured</b>	<input checked="" type="checkbox"/>		
	<b>Indemnification &amp; Reimbursement Agreement</b>	<input checked="" type="checkbox"/>		
	<b>Property Owners Signatures</b>	<input checked="" type="checkbox"/>		CNY airport letter
	<b>Food Service Permit</b>	<input type="checkbox"/> N/A		permitted food truck
	<b>Sanitation Service Commitments</b>	<input checked="" type="checkbox"/>		
	<b>Garbage &amp; Recycling Plan</b>	<input checked="" type="checkbox"/>		
	<b>Business License or Temp Business License</b>	<input checked="" type="checkbox"/>		
	<b>Utah State Tax License or 501(c)(3) Designation Letter</b>	<input checked="" type="checkbox"/>		
	<b>Information on Fees (Admissions, Booths, Rentals, Etc.)</b>	<input checked="" type="checkbox"/>		
	<b>Number of Vendors &amp; Types</b>	<input type="checkbox"/> N/A		
	<b>Traffic Control Plan</b>	<input type="checkbox"/> N/A		
	<b>Alcohol Permit (or Local Consent Form)</b>	<input type="checkbox"/> N/A		
	<b>Security Plan</b>	<input checked="" type="checkbox"/>		hiring 3rd party
	<b>Medical Services Plan</b>	<input checked="" type="checkbox"/>		Melissa Nerome - ok per Tammy
	<b>Statement of Authority</b>	<input checked="" type="checkbox"/>		
	<b>Vendor List</b>	<input type="checkbox"/> N/A		
	<b>Certificate of Existence</b>	<input checked="" type="checkbox"/>		
	<b>Additional Permits from Other Entities (if required)</b>	<input checked="" type="checkbox"/>		
	<input checked="" type="checkbox"/> BLM			
<input checked="" type="checkbox"/> SITLA				
<input type="checkbox"/> NFS				
<input type="checkbox"/> National/State Park(s)				
<input type="checkbox"/> City of Moab				
<input type="checkbox"/> UDOT				

	<input type="checkbox"/> Other			
Referral Agency Review	<b>Application Sent to Referral Agencies</b>	<input type="checkbox"/>	<b>Date</b>	<b>Conditions for Approval</b>
	<input type="checkbox"/> Building Dept. (Bill Hulse)			
	<input type="checkbox"/> Clerk/Auditor's Office (Jana Smith)			
	<input type="checkbox"/> EMS (Michelle Mefret)			
	<input type="checkbox"/> SEUHD (Orion Rogers)			
	<input type="checkbox"/> MVFD (Brandon McGuffee)			
	<input type="checkbox"/> GCSO (Steve White/Darrel Mecham)			
	<input type="checkbox"/> P&Z (Jenna Gorney)			
	<input type="checkbox"/> UHP (Kyle Curtis)			
	<input type="checkbox"/> Roads Dept. (Bill Jackson)			
	<input type="checkbox"/> SAR (Jim Webster/Erinn Looney-Triggs)			
Final Review	<b>Complete Application Uploaded &amp; SEC Informed for Review</b>	<input type="checkbox"/>	<b>Date</b>	<b>Conditions for Approval</b>
	<input type="checkbox"/> MATC (Rachel Bartlett)			
	<input type="checkbox"/> OSTA (Angie Book)			
	<input type="checkbox"/> Commission Administrator (Mallory Nassau)			
	<input type="checkbox"/> Attorney (Crissy Hofhine)			
	<input type="checkbox"/> Clerk (Gabe Woytek)			
Notifications	<input type="checkbox"/> Commissioner (Josie Kovash)			
	<b>Applicant Notified of Approval (w/ or w/o Conditions) or Denial</b>	<input type="checkbox"/>		
	<b>Referral Agencies Notified</b>	<input type="checkbox"/>		

# Grand County

## Special Event Permit - Intent to Apply

All Special Event Permit Application - Intent to Apply must be submitted to the appropriate processing department **one hundred & twenty (120) days prior** to the event date. Events at Old Spanish Trail Arena (OSTA) are processed by OSTA staff, all other events are processed by the Moab Area Travel Council (MATC).

The processing department will confirm the dates are available. Once confirmed, the processing department will initiate the initial Special Event Committee (SEC) review. The SEC will determine if the proposed event complies with local, state and federal laws, policies and procedures. The SEC may also request additional information, approve with conditions and/or determine if County Commission approval is necessary. If the Intent to Apply is approved, the processing department will inform the applicant to proceed with the complete application.

**The approval of dates, submission of the Intent to Apply and the initial review does not guarantee the event will be approved.**

If you have any questions about an OSTA permit application, please call (435) 259-1311 or email [abook@grandcountyutah.net](mailto:abook@grandcountyutah.net). If you have any questions about a county permit application (all events except OSTA), please call 435-259-1370 or email [admin@discovermoab.com](mailto:admin@discovermoab.com).

**Name of Event:** [Mother of All Boogies](#)

**Sponsoring Organization/Applicant Name:** [Skydive Moab](#)

**Primary Contact Name:** [Anthony Ricco](#)

**Event Description:** [Skydiving festival](#)

**Is the event at a Grand County Facility?** [General Event in the County](#)

**Location Requested (Events not held at OSTA only):** [Canyonlands Airport](#)

**Has the event occurred in the past?** [Yes](#)

**Is the event recurring?** [Yes](#)

If recurring, how often? [Yearly](#)

**What kind of event are you hosting?**

**Event Start Date:** [09/15/2022](#)

**Set-Up Date:** [09/14/2022](#)

**Break-Down Date:** [09/19/2022](#)

**Estimated # of Participants:** [300](#)

**Estimated # of Spectators:** [0](#)

**Estimated # of Staff/Volunteers:** [20](#)

**Certification:** I certify that all information contained in this Intent to Apply is true and correct. I certify that I am authorized by the organization named herein to act as its agent for the herein described activity.

Applicant Signature: Anthony Ricco Date: 02/11/2022

## Grand County Special Event Permit - Intent to Apply

### FOR INTERNAL USE ONLY

<b>Processing Department</b>		
<b>Date Received:</b>	<b>Processed By:</b>	Rachel Bartlett
<b>Event Date(s) Approved by Processing Department?</b>	Yes	No
<b>Date(s) if Original Denied but Alternative Date(s) Approved:</b>		
<b>Additional Comments (if any):</b>		

<b>Special Event Committee - Initial Review</b>	
<b>Initial Review Findings:</b>	<b>Event Sponsor May Proceed with Application</b>
	<b>Event Sponsor May Proceed with Application with Additional Information or <span style="color: red;">Conditions Required:</span></b>
	<b>Event Sponsor Not to Proceed Based on the Following Findings:</b> Event would violate local, state or federal laws Event would violate Grand County resolution(s) and/or ordinance(s) Event would present an unreasonable danger to the health, safety, or well-being of the public Event and/or Sponsor Banned or Suspended Based on Prior Event Post Evaluation Event not permitted by zoning regulations Other:



**Approval Authority for Complete Application:** Special Event Committee County Commission **Additional**

**Comments (if any):**

Grand County  
**Special Event Permit - Intent to Apply**

Rachel Bartlett <[rbartlett@discovermoab.com](mailto:rbartlett@discovermoab.com)>

## Online Form Submittal: Grand County Special Event Application \*NEW\*

1 message

**noreply@civicplus.com** <[noreply@civicplus.com](mailto:noreply@civicplus.com)>

Tue, Jun 28, 2022 at 4:12 PM

To: [director@discovermoab.com](mailto:director@discovermoab.com), [admin@discovermoab.com](mailto:admin@discovermoab.com), [rbartlett@grandcountyutah.net](mailto:rbartlett@grandcountyutah.net)

### Grand County Special Event Application \*NEW\*

#### GRAND COUNTY SPECIAL EVENT APPLICATION

All Grand County Permittees and Special Events shall comply with the [Grand County Special Events Ordinance](#) (Chapter 8.16 of the General County Ordinances) in effect at the time of the Special Event. [Fee Schedule](#)

Event Name: Mother of all boogies

If anything has changed regarding your event from the information submitted on the Intent to Apply, please call (435) 259-1370 or email [events@discovermoab.com](mailto:events@discovermoab.com)

On-Site Contact Keith MacBeth

Contact's Phone 4352600197

Alternative Contact Rico

Alternative Phone 7863333036

Fees There will be a registration fee. Fee yet to be determined.  
\$50-\$80

Location of Event (Select All that Apply) BLM, SITLA, Other

BLM Permit [BLM permit.pdf](#)

SITLA Permit [SITLA 2022.pdf](#)

#### Site Plan and/or Route Map

Please read the [Special Event Ordinance](#) 8.16.090 K for requirements. Attach additional documents as needed at the end of the application.

Site Plan/Route Map [Site plan 2022.JPG](#)

Route Map *Field not completed.*

Will there be any public street or parking lot closures? No

Will you require security or No

an escort?

Will there be any temporary structures? No

Will the event be providing additional restroom facilities? Yes

Will there be any merchandise sales? Yes

Will alcohol be provided by the event? No

Will there be any food served by the event? Yes

Will there be any outside vendors? Yes

Escort or Security

Grand County Sheriff's Office reserves the right to specify the need for escorts or security. Applicants may make their own arrangements or may work directly with GCSO to provide these services (435-259-4321).

Sanitation Services Contract [porta potties 2022.pdf](#)

Food Service Permit *Field not completed.*

Vendor Requirements [Temporary Sales Tax License](#)

Business License [Business license 2022.pdf](#)

Utah Sales Tax License or 501(c)3 [STC 2022 \(1\).pdf](#)

Indemnification Agreement [Indemnification 2022.pdf](#)

Certificate of Insurance [Liability insurance 2022 \(1\).pdf](#)

Statement of Authority [SOA 2022.pdf](#)

Certificate of Existence [certificate of existence 2022.pdf](#)

Medical Plan [MoabBoogieFirstAid\\_2022Estimate.docx](#)

Add additional supporting documents here:

*Field not completed.*

*Field not completed.*

*Field not completed.*

*Field not completed.*

*Field not completed.*

*Field not completed.*

*Field not completed.*

---

*Field not completed.*

---

Applicant Certification	By checking this box and typing my name below, I am electronically signing my application.
-------------------------	--

---

First Name	Keith
------------	-------

---

Last Name	MacBeth
-----------	---------

---

Date	6/28/2022
------	-----------

---

Email not displaying correctly? [View it in your browser.](#)



Parking Lot. An expected 200 vehicles.  
Lot can accommodate 300+

Entrance/exit  
Shuttle Drop off from offsite landing area  
Portapotties by zunich bros

First Aid ARFF (Airport Rescue and Fire Fighting)  
38°45'35.6"N 109°44'41.3"W

Event perimeter

Trashcans Provided by Skydive Moab  
To be emptied by skydive moab staff  
into dumpster that is onsite at the airport  
Airport mangament has agreed to empty dumpste  
halfway through the event.

Operators Headquarters

Parachute Landing area



# CERTIFICATE OF AVIATION LIABILITY INSURANCE

DATE (MMDDYYYY)

07/06/2022

THIS CERTIFICATE IS ISSUED AS A MATTER OF INFORMATION ONLY AND CONFERS NO RIGHTS UPON THE CERTIFICATE HOLDER. THIS CERTIFICATE DOES NOT AFFIRMATIVELY OR NEGATIVELY AMEND, EXTEND OR ALTER THE COVERAGE AFFORDED BY THE POLICIES BELOW. THIS CERTIFICATE OF INSURANCE DOES NOT CONSTITUTE A CONTRACT BETWEEN THE ISSUING INSURER(S), AUTHORIZED REPRESENTATIVE OR PRODUCER, AND THE CERTIFICATE HOLDER.

**IMPORTANT:** If the certificate holder is an ADDITIONAL INSURED, the policy(ies) must have ADDITIONAL INSURED provisions or be endorsed. If SUBROGATION IS WAIVED, subject to the terms and conditions of the policy, certain policies may require an endorsement. A statement on this certificate does not confer rights to the certificate holder in lieu of such endorsement(s).

PRODUCER Falcon Insurance Agency, Inc. P. O. Box 291388 Kerrville, TX 78029	CONTACT NAME:			
	PHONE (A/C, No, Ext):	FAX (A/C, No):		
	E-MAIL ADDRESS:			
	PRODUCER CUSTOMER ID No.			
INSURED Skydive Moab, LLC  114 West Aviation Way Moab, UT 84532	INSURER(S) AFFORDING COVERAGE		%	NAIC No.
	INSURER A : U.S. SPECIALTY INSURANCE COMPANY		100%	
	INSURER B :			
	INSURER C :			
	INSURER D :			
	INSURER E :			

THIS IS TO CERTIFY THAT THE POLICIES OF INSURANCE LISTED BELOW HAVE BEEN ISSUED TO THE INSURED NAMED ABOVE FOR THE POLICY PERIOD INDICATED. NOTWITHSTANDING ANY REQUIREMENT, TERM OR CONDITION OF ANY CONTRACT OR OTHER DOCUMENT WITH RESPECT TO WHICH THIS CERTIFICATE MAY BE ISSUED OR MAY PERTAIN, THE INSURANCE AFFORDED BY THE POLICIES DESCRIBED HEREIN IS SUBJECT TO ALL THE TERMS, EXCLUSIONS AND CONDITIONS OF SUCH POLICIES. LIMITS SHOWN MAY HAVE BEEN REDUCED BY PAID CLAIMS.

**AIRPORT & FBO LIABILITY COVERAGES**

CERTIFICATE NUMBER:

REVISION NUMBER:

INSURER LETTER	POLICY NUMBER	EFFECTIVE DATE	EXPIRATION DATE	ADDITIONAL INSURED? (Y/N)	SUBROGATION WAIVED? (Y/N)		
	AP2000788-04	08/28/2022	08/28/2023	Y	N		
COVERAGE	OPTIONS		LIMIT	APPLIES TO	LIMIT	APPLIES TO	
PREMISIS LIABILITY			\$ 1,000,000	BI EA PER	\$	PD	
			\$ 1,000,000	EA OCC	\$ 2,000,000	AGGR	
PREMISES MEDICAL PAYMENT			\$	EA PER	\$	EA OCC	
PRODUCTS LIABILITY			\$	BI EA PER	\$	AGGR	
	EXTENDED		\$	EA OCC			
COMPLETED OPERATIONS LIABILITY			\$	BI EA PER	\$	AGGR	
	EXTENDED		\$	EA OCC			
HANGERKEEPERS LEGAL LIABILITY		INCLUDING TAXI	\$	EA AIRCRAFT	\$	EA OCC	
		IN FLIGHT	\$				
			\$				
			\$	EA OCC	\$	AGGR	
			\$	EA OCC	\$	AGGR	
		INCLUDED					
		EXCLUDED					
COVERAGE	CODE	DESCRIPTION	OPTIONS	LIMIT	APPLIES TO	LIMIT	APPLIES TO
				\$		\$	

**DESCRIPTION OF OPERATIONS / REMARKS (ACORD 101, Additional Remarks Schedule, may be attached if more space is required)**

Canyonlands Rgnl, Moab, UT  
Certificate Holder is included as an Additional Insured.

**CERTIFICATE HOLDER**

USDI-BLM  
82 East Dogwood  
Moab, UT 84532

**CANCELLATION**

SHOULD ANY OF THE ABOVE DESCRIBED POLICIES BE CANCELLED BEFORE THE EXPIRATION DATE THEREOF, NOTICE WILL BE DELIVERED IN ACCORDANCE WITH THE POLICY PROVISIONS.

AUTHORIZED REPRESENTATIVE

© 2009, 2015 ACORD CORPORATION. All rights reserved.

**PRIVATE HANGAR LIABILITY COVERAGES**

PRODUCER CUSTOMER ID: \_\_\_\_\_

INSURER LETTER		POLICY NUMBER			EFFECTIVE DATE	EXPIRATION DATE	ADDITIONAL INSURED? (Y / N)	SUBROGATION WAIVED? (Y / N)	
COVERAGES		OPTIONS			LIMIT	APPLIES TO	LIMIT	APPLIES TO	
HANGARKEEPERS LEGAL LIABILITY		INCLUDING TAXI IN FLIGHT <input type="checkbox"/>			\$	EA AIRCRAFT	\$	EA OCC	
COVERAGES		OPTIONS			LIMIT	APPLIES TO	LIMIT	APPLIES TO	
CODE	DESCRIPTION				\$		\$		
					\$		\$		
					\$		\$		

**AVIATION PRODUCTS LIABILITY COVERAGES**

INSURER LETTER		POLICY NUMBER			EFFECTIVE DATE	EXPIRATION DATE	ADDITIONAL INSURED? (Y / N)	SUBROGATION WAIVED? (Y / N)	
COVERAGES		OPTIONS			LIMIT	APPLIES TO	LIMIT	APPLIES TO	
PRODUCTS LIABILITY		INCL COMP OPS	EXCL COMP OPS	INCL SPACECRAFT	EXCL SPACECRAFT	\$	EA OCC	\$	AGGR
GROUNDING LIABILITY					\$	EA OCC	\$	AGGR	
FOREIGN MILITARY AIRCRAFT PRODUCTS		INCLUDED							
COVERAGES		OPTIONS			LIMIT	APPLIES TO	LIMIT	APPLIES TO	
CODE	DESCRIPTION				\$		\$		
					\$		\$		
					\$		\$		

**OTHER COVERAGES**

LINE OF BUSINESS									
INSURER LETTER		POLICY NUMBER			EFFECTIVE DATE	EXPIRATION DATE	ADDITIONAL INSURED? (Y / N)	SUBROGATION WAIVED? (Y / N)	
COVERAGES		OPTIONS			LIMIT	APPLIES TO	LIMIT	APPLIES TO	
CODE	DESCRIPTION				\$		\$		
					\$		\$		
					\$		\$		
					\$		\$		
					\$		\$		
					\$		\$		
					\$		\$		
					\$		\$		
					\$		\$		
					\$		\$		
					\$		\$		

**OTHER COVERAGES**

LINE OF BUSINESS									
INSURER LETTER		POLICY NUMBER			EFFECTIVE DATE	EXPIRATION DATE	ADDITIONAL INSURED? (Y / N)	SUBROGATION WAIVED? (Y / N)	
COVERAGES		OPTIONS			LIMIT	APPLIES TO	LIMIT	APPLIES TO	
CODE	DESCRIPTION				\$		\$		
					\$		\$		
					\$		\$		
					\$		\$		
					\$		\$		
					\$		\$		
					\$		\$		
					\$		\$		
					\$		\$		
					\$		\$		
					\$		\$		



# CERTIFICATE OF AVIATION LIABILITY INSURANCE

DATE (MMDDYYYY)

07/06/2022

THIS CERTIFICATE IS ISSUED AS A MATTER OF INFORMATION ONLY AND CONFERS NO RIGHTS UPON THE CERTIFICATE HOLDER. THIS CERTIFICATE DOES NOT AFFIRMATIVELY OR NEGATIVELY AMEND, EXTEND OR ALTER THE COVERAGE AFFORDED BY THE POLICIES BELOW. THIS CERTIFICATE OF INSURANCE DOES NOT CONSTITUTE A CONTRACT BETWEEN THE ISSUING INSURER(S), AUTHORIZED REPRESENTATIVE OR PRODUCER, AND THE CERTIFICATE HOLDER.

**IMPORTANT:** If the certificate holder is an ADDITIONAL INSURED, the policy(ies) must have ADDITIONAL INSURED provisions or be endorsed. If SUBROGATION IS WAIVED, subject to the terms and conditions of the policy, certain policies may require an endorsement. A statement on this certificate does not confer rights to the certificate holder in lieu of such endorsement(s).

PRODUCER Falcon Insurance Agency, Inc. P. O. Box 291388 Kerrville, TX 78029	CONTACT NAME:			
	PHONE (A/C, No, Ext):	FAX (A/C, No):		
	E-MAIL ADDRESS:			
	PRODUCER CUSTOMER ID No.			
INSURED Skydive Moab, LLC  114 West Aviation Way Moab, UT 84532	INSURER(S) AFFORDING COVERAGE		%	NAIC No.
	INSURER A : U.S. SPECIALTY INSURANCE COMPANY		100%	
	INSURER B :			
	INSURER C :			
	INSURER D :			
	INSURER E :			

THIS IS TO CERTIFY THAT THE POLICIES OF INSURANCE LISTED BELOW HAVE BEEN ISSUED TO THE INSURED NAMED ABOVE FOR THE POLICY PERIOD INDICATED. NOTWITHSTANDING ANY REQUIREMENT, TERM OR CONDITION OF ANY CONTRACT OR OTHER DOCUMENT WITH RESPECT TO WHICH THIS CERTIFICATE MAY BE ISSUED OR MAY PERTAIN, THE INSURANCE AFFORDED BY THE POLICIES DESCRIBED HEREIN IS SUBJECT TO ALL THE TERMS, EXCLUSIONS AND CONDITIONS OF SUCH POLICIES. LIMITS SHOWN MAY HAVE BEEN REDUCED BY PAID CLAIMS.

**AIRPORT & FBO LIABILITY COVERAGES**

CERTIFICATE NUMBER:

REVISION NUMBER:

INSURER LETTER	POLICY NUMBER	EFFECTIVE DATE	EXPIRATION DATE	ADDITIONAL INSURED? (Y/N)	SUBROGATION WAIVED? (Y/N)		
	AP2000788-04	08/28/2022	08/28/2023	Y	N		
COVERAGE	OPTIONS		LIMIT	APPLIES TO	LIMIT	APPLIES TO	
PREMISIS LIABILITY			\$ 1,000,000	BI EA PER	\$	PD	
			\$ 1,000,000	EA OCC	\$ 2,000,000	AGGR	
PREMISES MEDICAL PAYMENT			\$	EA PER	\$	EA OCC	
PRODUCTS LIABILITY			\$	BI EA PER	\$	AGGR	
	EXTENDED		\$	EA OCC			
COMPLETED OPERATIONS LIABILITY			\$	BI EA PER	\$	AGGR	
	EXTENDED		\$	EA OCC			
HANGERKEEPERS LEGAL LIABILITY		INCLUDING TAXI	\$	EA AIRCRAFT	\$	EA OCC	
		IN FLIGHT	\$				
			\$				
			\$	EA OCC	\$	AGGR	
			\$	EA OCC	\$	AGGR	
		INCLUDED					
		EXCLUDED					
COVERAGE	CODE	DESCRIPTION	OPTIONS	LIMIT	APPLIES TO	LIMIT	APPLIES TO
				\$		\$	

**DESCRIPTION OF OPERATIONS / REMARKS (ACORD 101, Additional Remarks Schedule, may be attached if more space is required)**

Canyonlands Rgnl, Moab, UT  
Certificate Holder is included as an Additional Insured.

**CERTIFICATE HOLDER**

State of Utah School and Institutional Trust Land Administration (SITLA)  
217 East Center Street, Suite 230  
Moab, UT 84532

**CANCELLATION**

SHOULD ANY OF THE ABOVE DESCRIBED POLICIES BE CANCELLED BEFORE THE EXPIRATION DATE THEREOF, NOTICE WILL BE DELIVERED IN ACCORDANCE WITH THE POLICY PROVISIONS.

AUTHORIZED REPRESENTATIVE

© 2009, 2015 ACORD CORPORATION. All rights reserved.



**PRIVATE HANGAR LIABILITY COVERAGES**

**PRODUCER CUSTOMER ID:** \_\_\_\_\_

INSURER LETTER	POLICY NUMBER	EFFECTIVE DATE	EXPIRATION DATE	ADDITIONAL INSURED? (Y / N)	SUBROGATION WAIVED? (Y / N)		
COVERAGES		OPTIONS		LIMIT	APPLIES TO	LIMIT	APPLIES TO
HANGARKEEPERS LEGAL LIABILITY		INCLUDING TAXI	<input type="checkbox"/>	\$	EA AIRCRAFT	\$	EA OCC
		IN FLIGHT	<input type="checkbox"/>				
COVERAGES		OPTIONS		LIMIT	APPLIES TO	LIMIT	APPLIES TO
CODE	DESCRIPTION			\$		\$	
				\$		\$	
				\$		\$	

**AVIATION PRODUCTS LIABILITY COVERAGES**

INSURER LETTER	POLICY NUMBER	EFFECTIVE DATE	EXPIRATION DATE	ADDITIONAL INSURED? (Y / N)	SUBROGATION WAIVED? (Y / N)		
COVERAGES		OPTIONS		LIMIT	APPLIES TO	LIMIT	APPLIES TO
PRODUCTS LIABILITY		INCL COMP OPS	<input type="checkbox"/>	\$	EA OCC	\$	AGGR
		EXCL COMP OPS	<input type="checkbox"/>				
		INCL SPACECRAFT	<input type="checkbox"/>				
		EXCL SPACECRAFT	<input type="checkbox"/>				
GROUNDING LIABILITY				\$	EA OCC	\$	AGGR
FOREIGN MILITARY AIRCRAFT PRODUCTS		INCLUDED	<input type="checkbox"/>				
COVERAGES		OPTIONS		LIMIT	APPLIES TO	LIMIT	APPLIES TO
CODE	DESCRIPTION			\$		\$	
				\$		\$	
				\$		\$	

**OTHER COVERAGES**

LINE OF BUSINESS							
INSURER LETTER	POLICY NUMBER	EFFECTIVE DATE	EXPIRATION DATE	ADDITIONAL INSURED? (Y / N)	SUBROGATION WAIVED? (Y / N)		
COVERAGES		OPTIONS		LIMIT	APPLIES TO	LIMIT	APPLIES TO
CODE	DESCRIPTION			\$		\$	
				\$		\$	
				\$		\$	
				\$		\$	
				\$		\$	
				\$		\$	
				\$		\$	
				\$		\$	
				\$		\$	
				\$		\$	
				\$		\$	
				\$		\$	
				\$		\$	
				\$		\$	
				\$		\$	
				\$		\$	

**OTHER COVERAGES**

LINE OF BUSINESS							
INSURER LETTER	POLICY NUMBER	EFFECTIVE DATE	EXPIRATION DATE	ADDITIONAL INSURED? (Y / N)	SUBROGATION WAIVED? (Y / N)		
COVERAGES		OPTIONS		LIMIT	APPLIES TO	LIMIT	APPLIES TO
CODE	DESCRIPTION			\$		\$	
				\$		\$	
				\$		\$	
				\$		\$	
				\$		\$	
				\$		\$	
				\$		\$	
				\$		\$	
				\$		\$	
				\$		\$	
				\$		\$	
				\$		\$	
				\$		\$	
				\$		\$	
				\$		\$	
				\$		\$	
				\$		\$	
				\$		\$	
				\$		\$	



# CERTIFICATE OF AVIATION LIABILITY INSURANCE

DATE (MMDDYYYY)

07/06/2022

THIS CERTIFICATE IS ISSUED AS A MATTER OF INFORMATION ONLY AND CONFERS NO RIGHTS UPON THE CERTIFICATE HOLDER. THIS CERTIFICATE DOES NOT AFFIRMATIVELY OR NEGATIVELY AMEND, EXTEND OR ALTER THE COVERAGE AFFORDED BY THE POLICIES BELOW. THIS CERTIFICATE OF INSURANCE DOES NOT CONSTITUTE A CONTRACT BETWEEN THE ISSUING INSURER(S), AUTHORIZED REPRESENTATIVE OR PRODUCER, AND THE CERTIFICATE HOLDER.

**IMPORTANT:** If the certificate holder is an **ADDITIONAL INSURED**, the policy(ies) must have **ADDITIONAL INSURED** provisions or be endorsed. If **SUBROGATION IS WAIVED**, subject to the terms and conditions of the policy, certain policies may require an endorsement. A statement on this certificate does not confer rights to the certificate holder in lieu of such endorsement(s).

PRODUCER Falcon Insurance Agency, Inc. P. O. Box 291388 Kerrville, TX 78029	CONTACT NAME:			
	PHONE (A/C, No, Ext):	FAX (A/C, No):		
	E-MAIL ADDRESS:			
	PRODUCER CUSTOMER ID No.			
INSURED Skydive Moab, LLC  114 West Aviation Way Moab, UT 84532	INSURER(S) AFFORDING COVERAGE		%	NAIC No.
	INSURER A : U.S. SPECIALTY INSURANCE COMPANY		100%	
	INSURER B :			
	INSURER C :			
	INSURER D :			
	INSURER E :			
	INSURER F :			

THIS IS TO CERTIFY THAT THE POLICIES OF INSURANCE LISTED BELOW HAVE BEEN ISSUED TO THE INSURED NAMED ABOVE FOR THE POLICY PERIOD INDICATED. NOTWITHSTANDING ANY REQUIREMENT, TERM OR CONDITION OF ANY CONTRACT OR OTHER DOCUMENT WITH RESPECT TO WHICH THIS CERTIFICATE MAY BE ISSUED OR MAY PERTAIN, THE INSURANCE AFFORDED BY THE POLICIES DESCRIBED HEREIN IS SUBJECT TO ALL THE TERMS, EXCLUSIONS AND CONDITIONS OF SUCH POLICIES. LIMITS SHOWN MAY HAVE BEEN REDUCED BY PAID CLAIMS.

**AIRPORT & FBO LIABILITY COVERAGES****CERTIFICATE NUMBER:****REVISION NUMBER:**

INSURER LETTER	POLICY NUMBER	EFFECTIVE DATE	EXPIRATION DATE	ADDITIONAL INSURED? (Y/N)	SUBROGATION WAIVED? (Y/N)	
	AP2000788-04	08/28/2022	08/28/2023	Y	N	
COVERAGE	OPTIONS		LIMIT	APPLIES TO	LIMIT	APPLIES TO
PREMISIS LIABILITY			\$ 1,000,000	BI EA PER		PD
			\$ 1,000,000	EA OCC	\$ 2,000,000	AGGR
PREMISES MEDICAL PAYMENT			\$	EA PER	\$	EA OCC
PRODUCTS LIABILITY			\$	BI EA PER	\$	AGGR
	EXTENDED		\$	EA OCC		
COMPLETED OPERATIONS LIABILITY			\$	BI EA PER	\$	AGGR
	EXTENDED		\$	EA OCC		
HANGERKEEPERS LEGAL LIABILITY		INCLUDING TAXI	\$	EA AIRCRAFT	\$	EA OCC
		IN FLIGHT	\$			
			\$			
			\$	EA OCC	\$	AGGR
			\$	EA OCC	\$	AGGR
		INCLUDED				
		EXCLUDED				
COVERAGE	OPTIONS		LIMIT	APPLIES TO	LIMIT	APPLIES TO
CODE	DESCRIPTION		\$		\$	

**DESCRIPTION OF OPERATIONS / REMARKS (ACORD 101, Additional Remarks Schedule, may be attached if more space is required)**

Canyonlands Rgnl, Moab, UT  
Certificate Holder is included as an Additional Insured.

**CERTIFICATE HOLDER****CANCELLATION**

Grand County  
125 East Center Street  
Moab, UT 84532

SHOULD ANY OF THE ABOVE DESCRIBED POLICIES BE CANCELLED BEFORE THE EXPIRATION DATE THEREOF, NOTICE WILL BE DELIVERED IN ACCORDANCE WITH THE POLICY PROVISIONS.

AUTHORIZED REPRESENTATIVE

© 2009, 2015 ACORD CORPORATION. All rights reserved.

**PRIVATE HANGAR LIABILITY COVERAGES**

**PRODUCER CUSTOMER ID:** \_\_\_\_\_

INSURER LETTER		POLICY NUMBER			EFFECTIVE DATE	EXPIRATION DATE	ADDITIONAL INSURED? (Y / N)	SUBROGATION WAIVED? (Y / N)	
COVERAGES		OPTIONS			LIMIT	APPLIES TO	LIMIT	APPLIES TO	
HANGARKEEPERS LEGAL LIABILITY		INCLUDING TAXI IN FLIGHT			\$	EA AIRCRAFT	\$	EA OCC	
COVERAGES		OPTIONS			LIMIT	APPLIES TO	LIMIT	APPLIES TO	
CODE	DESCRIPTION				\$		\$		
					\$		\$		
					\$		\$		

**AVIATION PRODUCTS LIABILITY COVERAGES**

INSURER LETTER		POLICY NUMBER			EFFECTIVE DATE	EXPIRATION DATE	ADDITIONAL INSURED? (Y / N)	SUBROGATION WAIVED? (Y / N)	
COVERAGES		OPTIONS			LIMIT	APPLIES TO	LIMIT	APPLIES TO	
PRODUCTS LIABILITY		INCL COMP OPS EXCL COMP OPS	INCL SPACECRAFT EXCL SPACECRAFT		\$	EA OCC	\$	AGGR	
GROUNDING LIABILITY					\$	EA OCC	\$	AGGR	
FOREIGN MILITARY AIRCRAFT PRODUCTS		INCLUDED							
COVERAGES		OPTIONS			LIMIT	APPLIES TO	LIMIT	APPLIES TO	
CODE	DESCRIPTION				\$		\$		
					\$		\$		
					\$		\$		

**OTHER COVERAGES**

LINE OF BUSINESS									
INSURER LETTER		POLICY NUMBER			EFFECTIVE DATE	EXPIRATION DATE	ADDITIONAL INSURED? (Y / N)	SUBROGATION WAIVED? (Y / N)	
COVERAGES		OPTIONS			LIMIT	APPLIES TO	LIMIT	APPLIES TO	
CODE	DESCRIPTION				\$		\$		
					\$		\$		
					\$		\$		
					\$		\$		
					\$		\$		
					\$		\$		
					\$		\$		
					\$		\$		
					\$		\$		
					\$		\$		
					\$		\$		
					\$		\$		
					\$		\$		

**OTHER COVERAGES**

LINE OF BUSINESS									
INSURER LETTER		POLICY NUMBER			EFFECTIVE DATE	EXPIRATION DATE	ADDITIONAL INSURED? (Y / N)	SUBROGATION WAIVED? (Y / N)	
COVERAGES		OPTIONS			LIMIT	APPLIES TO	LIMIT	APPLIES TO	
CODE	DESCRIPTION				\$		\$		
					\$		\$		
					\$		\$		
					\$		\$		
					\$		\$		
					\$		\$		
					\$		\$		
					\$		\$		
					\$		\$		
					\$		\$		
					\$		\$		
					\$		\$		
					\$		\$		



# CERTIFICATE OF AVIATION LIABILITY INSURANCE

DATE (MMDDYYYY)

07/06/2022

**THIS CERTIFICATE IS ISSUED AS A MATTER OF INFORMATION ONLY AND CONFERS NO RIGHTS UPON THE CERTIFICATE HOLDER. THIS CERTIFICATE DOES NOT AFFIRMATIVELY OR NEGATIVELY AMEND, EXTEND OR ALTER THE COVERAGE AFFORDED BY THE POLICIES BELOW. THIS CERTIFICATE OF INSURANCE DOES NOT CONSTITUTE A CONTRACT BETWEEN THE ISSUING INSURER(S), AUTHORIZED REPRESENTATIVE OR PRODUCER, AND THE CERTIFICATE HOLDER.**

**IMPORTANT: If the certificate holder is an ADDITIONAL INSURED, the policy(ies) must have ADDITIONAL INSURED provisions or be endorsed. If SUBROGATION IS WAIVED, subject to the terms and conditions of the policy, certain policies may require an endorsement. A statement on this certificate does not confer rights to the certificate holder in lieu of such endorsement(s).**

PRODUCER Falcon Insurance Agency, Inc. P. O. Box 291388 Kerrville, TX 78029	CONTACT NAME:			
	PHONE (A/C, No, Ext):	FAX (A/C, No):		
	E-MAIL ADDRESS:			
	PRODUCER CUSTOMER ID No.			
INSURED Skydive Moab, LLC  114 West Aviation Way Moab, UT 84532	INSURER(S) AFFORDING COVERAGE		%	NAIC No.
	INSURER A : U.S. SPECIALTY INSURANCE COMPANY		100%	
	INSURER B :			
	INSURER C :			
	INSURER D :			
	INSURER E :			

THIS IS TO CERTIFY THAT THE POLICIES OF INSURANCE LISTED BELOW HAVE BEEN ISSUED TO THE INSURED NAMED ABOVE FOR THE POLICY PERIOD INDICATED. NOTWITHSTANDING ANY REQUIREMENT, TERM OR CONDITION OF ANY CONTRACT OR OTHER DOCUMENT WITH RESPECT TO WHICH THIS CERTIFICATE MAY BE ISSUED OR MAY PERTAIN, THE INSURANCE AFFORDED BY THE POLICIES DESCRIBED HEREIN IS SUBJECT TO ALL THE TERMS, EXCLUSIONS AND CONDITIONS OF SUCH POLICIES. LIMITS SHOWN MAY HAVE BEEN REDUCED BY PAID CLAIMS.

**AIRPORT & FBO LIABILITY COVERAGES**

**CERTIFICATE NUMBER:**

**REVISION NUMBER:**

INSURER LETTER	POLICY NUMBER	EFFECTIVE DATE	EXPIRATION DATE	ADDITIONAL INSURED? (Y/N)	SUBROGATION WAIVED? (Y/N)	
	AP2000788-04	08/28/2022	08/28/2023	Y	N	
COVERAGE	OPTIONS		LIMIT	APPLIES TO	LIMIT	APPLIES TO
PREMISIS LIABILITY			\$ 1,000,000	BI EA PER		PD
			\$ 1,000,000	EA OCC	\$ 2,000,000	AGGR
PREMISES MEDICAL PAYMENT			\$	EA PER	\$	EA OCC
PRODUCTS LIABILITY			\$	BI EA PER	\$	AGGR
	EXTENDED		\$	EA OCC		
COMPLETED OPERATIONS LIABILITY			\$	BI EA PER	\$	AGGR
	EXTENDED		\$	EA OCC		
HANGERKEEPERS LEGAL LIABILITY		INCLUDING TAXI	\$			
		IN FLIGHT	\$	EA AIRCRAFT	\$	EA OCC
			\$			
			\$	EA OCC	\$	AGGR
			\$	EA OCC	\$	AGGR
		INCLUDED				
		EXCLUDED				
CODE	DESCRIPTION	OPTIONS	LIMIT	APPLIES TO	LIMIT	APPLIES TO
			\$		\$	

**DESCRIPTION OF OPERATIONS / REMARKS (ACORD 101, Additional Remarks Schedule, may be attached if more space is required)**

Canyonlands Rgnl, Moab, UT  
 Certificate Holder is included as an Additional Insured.

**CERTIFICATE HOLDER**

Grand County, Utah  
 125 East Center St.  
 Moab, UT 84532

**CANCELLATION**

SHOULD ANY OF THE ABOVE DESCRIBED POLICIES BE CANCELLED BEFORE THE EXPIRATION DATE THEREOF, NOTICE WILL BE DELIVERED IN ACCORDANCE WITH THE POLICY PROVISIONS.

AUTHORIZED REPRESENTATIVE

**PRIVATE HANGAR LIABILITY COVERAGES**

**PRODUCER CUSTOMER ID:** \_\_\_\_\_

INSURER LETTER		POLICY NUMBER				EFFECTIVE DATE	EXPIRATION DATE	ADDITIONAL INSURED? (Y / N)	SUBROGATION WAIVED? (Y / N)	
COVERAGES		OPTIONS				LIMIT	APPLIES TO	LIMIT	APPLIES TO	
HANGARKEEPERS LEGAL LIABILITY		INCLUDING TAXI		IN FLIGHT		\$	EA AIRCRAFT	\$	EA OCC	
COVERAGES		OPTIONS				LIMIT	APPLIES TO	LIMIT	APPLIES TO	
CODE	DESCRIPTION					\$		\$		
						\$		\$		
						\$		\$		

**AVIATION PRODUCTS LIABILITY COVERAGES**

INSURER LETTER		POLICY NUMBER				EFFECTIVE DATE	EXPIRATION DATE	ADDITIONAL INSURED? (Y / N)	SUBROGATION WAIVED? (Y / N)	
COVERAGES		OPTIONS				LIMIT	APPLIES TO	LIMIT	APPLIES TO	
PRODUCTS LIABILITY		INCL COMP OPS		INCL SPACECRAFT		\$	EA OCC	\$	AGGR	
		EXCL COMP OPS		EXCL SPACECRAFT		\$		\$		
GROUNDING LIABILITY						\$	EA OCC	\$	AGGR	
FOREIGN MILITARY AIRCRAFT PRODUCTS		INCLUDED								
COVERAGES		OPTIONS				LIMIT	APPLIES TO	LIMIT	APPLIES TO	
CODE	DESCRIPTION					\$		\$		
						\$		\$		
						\$		\$		

**OTHER COVERAGES**

LINE OF BUSINESS

INSURER LETTER		POLICY NUMBER				EFFECTIVE DATE	EXPIRATION DATE	ADDITIONAL INSURED? (Y / N)	SUBROGATION WAIVED? (Y / N)	
COVERAGES		OPTIONS				LIMIT	APPLIES TO	LIMIT	APPLIES TO	
CODE	DESCRIPTION					\$		\$		
						\$		\$		
						\$		\$		
						\$		\$		
						\$		\$		
						\$		\$		
						\$		\$		
						\$		\$		
						\$		\$		
						\$		\$		
						\$		\$		
						\$		\$		
						\$		\$		
						\$		\$		

**OTHER COVERAGES**

LINE OF BUSINESS

INSURER LETTER		POLICY NUMBER				EFFECTIVE DATE	EXPIRATION DATE	ADDITIONAL INSURED? (Y / N)	SUBROGATION WAIVED? (Y / N)	
COVERAGES		OPTIONS				LIMIT	APPLIES TO	LIMIT	APPLIES TO	
CODE	DESCRIPTION					\$		\$		
						\$		\$		
						\$		\$		
						\$		\$		
						\$		\$		
						\$		\$		
						\$		\$		
						\$		\$		
						\$		\$		
						\$		\$		
						\$		\$		
						\$		\$		
						\$		\$		



U.S. Specialty Insurance Company  
7950 Legacy Drive, Suite 600, Plano, TX 75024  
main 469-633-7400 facsimile 469-633-7470

Today's Date: 07/06/2022

Skydive Moab, LLC  
114 West Aviation Way  
Moab, UT 84532

Falcon Insurance Agency, Inc.  
P. O. Box 291388  
Kerrville, TX 78029

Re:   Named Insured:           Skydive Moab, LLC  
      Policy Number:           AP2000788-04  
      Policy Inception Date:   08/28/2022  
      Document Number:        4467123

Dear Policyholder,

Thank you for selecting U.S. Specialty Insurance Company for your aviation insurance needs.

Attached is your new airport insurance policy. Please review to ensure the coverage included meets your expectations. If you have any questions, please contact your agent.

Sincerely,

U.S. Specialty Insurance Company – Aviation Division

This page is intentionally left blank



U.S. Specialty Insurance Company  
7950 Legacy Drive, Suite 600, Plano, TX 75024  
main 469-633-7400 facsimile 469-633-7470

---

## Airport Insurance Policy

by U.S. Specialty Insurance Company



This page is intentionally left blank

This policy is a legal contract between you and the company; therefore, IT IS IMPORTANT THAT YOU READ YOUR POLICY CAREFULLY.

POLICY JACKET	Validation	
DECLARATIONS	Part One	
AIRPORT LIABILITY POLICY	Part Two	Page
Section I	Coverages	1 - 2
Section II	Who Is An Insured	2 - 3
Section III	Limits of Insurance	3
Section IV	Exclusions	3 - 7
Section V	Conditions	7 - 9
Section VI	Definitions	9 - 12

## AIRPORT LIABILITY POLICY DECLARATIONS - PART ONE

Company:

**U.S. SPECIALTY INSURANCE COMPANY**

- Administrative offices: 13403 Northwest Freeway,
- Houston, TX 77040

Your Policy Number:  
Prior Policy Number:

AP2000788-04  
AP2000788-03

<b>ITEM</b> 1	<b>NAMED INSURED AND ADDRESS</b> Skydive Moab, LLC  114 West Aviation Way Moab, UT 84532	<b>YOUR AGENT'S NAME AND ADDRESS</b> Falcon Insurance Agency, Inc. P. O. Box 291388 Kerrville, TX 78029	<input type="checkbox"/> Individual <input type="checkbox"/> Partnership or Joint Venture <input type="checkbox"/> Other				
2	<b>POLICY PERIOD:</b> 12:01 a.m. standard time at your above address <b>FROM:</b> 08/28/2022 <b>TO:</b> 08/28/2023						
3	<b>BUSINESS OF NAMED INSURED:</b>						
4	<b>LOCATION OF AIRPORT PREMISES INSURED BY THIS POLICY</b> Canyonlands Rgnl, Moab, UT	<b>DESCRIPTION OF PREMISES INSURED</b> Premises Leased or Rented by Named Insured	<b>NAMED INSURED'S INTEREST</b> Tenant				
5	<b>LIMITS OF INSURANCE, COVERAGES AND PREMIUMS:</b> This insurance is only with respect to the following coverage(s) for which a premium charge is shown in the premium column. Absence of a premium charge means that no insurance is provided by the policy for that coverage.						
	<b>LIMITS OF INSURANCE</b>	<b>COVERAGES</b>	<b>PREMIUM</b>				
	\$ 1,000,000 Each Person	<b>A</b> AIRPORT PREMISES BODILY INJURY AND PROPERTY DAMAGE LIABILITY	\$ 1,200				
	\$ 1,000,000 Each Occurrence						
	\$ 2,000,000 Aggregate						
	\$ Any One Aircraft	<b>C</b> HANGARKEEPER'S LIABILITY	\$				
	\$ Each Occurrence						
	\$ Deductible						
<b>COVERAGES APPLICABLE TO ALL AIRPORT PREMISES INSURED BY THIS POLICY</b>							
5	<b>LIMITS OF INSURANCE, COVERAGES AND PREMIUMS:</b> This insurance is only with respect to the following coverage(s) for which a premium charge is shown in the premium column. Absence of a premium charge means that no insurance is provided by the policy for that coverage.						
	<b>LIMITS OF INSURANCE</b>	<b>COVERAGES</b>	<b>PREMIUM</b>				
	\$ Each Person	<b>B</b> PRODUCTS COMPLETED OPERATIONS HAZARD BODILY INJURY AND PROPERTY DAMAGE LIABILITY	\$				
	\$ Each Occurrence						
	\$ Aggregate						
	\$ Each Person	<b>D</b> MEDICAL PAYMENTS	\$				
	\$ Each Occurrence						
6	Forms and Endorsements attached:		<table border="1" style="width: 100%; border-collapse: collapse;"> <tr> <td style="width: 70%;">Premium for Endorsement(s)</td> <td style="width: 30%; text-align: right;">\$ 0</td> </tr> <tr> <td><b>TOTAL POLICY PREMIUM</b></td> <td style="text-align: right;"><b>\$ 1,200</b></td> </tr> </table>	Premium for Endorsement(s)	\$ 0	<b>TOTAL POLICY PREMIUM</b>	<b>\$ 1,200</b>
Premium for Endorsement(s)	\$ 0						
<b>TOTAL POLICY PREMIUM</b>	<b>\$ 1,200</b>						
	Form Name	Form Version	Form Title	Form Premium			
	20030	(08/10)	EXTENSION - AIRPORT OPERATIONS ADDITIONAL INSURED				
	20031	(08/10)	EXTENSION - LANDLORD ADDITIONAL INSURED				
	20053	(08/10)	EXTENSION - PARACHUTING ACTIVITIES, LIMITED				
	20003	(08/10)	AIRPORT LIABILITY POLICY JACKET				

**AIRPORT LIABILITY POLICY  
DECLARATIONS - PART ONE**

Company:

**U.S. SPECIALTY INSURANCE COMPANY**

- Administrative offices: 13403 Northwest Freeway,
- Houston, TX 77040

Your Policy Number:

AP2000788-04

Prior Policy Number:

AP2000788-03

	20806	(01/15)	CAP ON LOSSES FROM CERTIFIED ACTS OF TERRORISM						
	20761	(01/16)	UTAH AMENDATORY ENDORSEMENT						
	20001	(08/19)	AIRPORT POLICY CONDITIONS						
7	<b>PRODUCTS-COMPLETED OPERATIONS</b> (Coverage Applicable Only With Respect To The Following Classification)		<table border="1" style="width: 100%; border-collapse: collapse;"> <thead> <tr> <th style="width: 60%;">PREMIUM BASIS</th> <th style="width: 20%;">RATE (per \$1,000)</th> <th style="width: 20%;"></th> </tr> </thead> <tbody> <tr> <td style="text-align: center; vertical-align: top;">Flat Charge</td> <td></td> <td></td> </tr> </tbody> </table>	PREMIUM BASIS	RATE (per \$1,000)		Flat Charge		
PREMIUM BASIS	RATE (per \$1,000)								
Flat Charge									
	Minimum Premium \$ _____								

Countersigned: \_\_\_\_\_  
Authorized Representative

**THIS ENDORSEMENT CHANGES THE POLICY. PLEASE READ IT CAREFULLY.**

This endorsement is issued by U.S. Specialty Insurance Company  
Policy number : AP2000788-04  
Endorsement number :  
Issued to (first Named Insured) : Skydive Moab, LLC  
Effective : 08/28/2022  
For : premium of \$  
(The above information is required only when this endorsement is issued subsequent to preparation of the policy.)

**EXTENSION - AIRPORT OPERATIONS ADDITIONAL INSURED**

**SCHEDULE**

Name of Person or Organization: USDI-BLM  
82 East Dogwood, Moab, UT 84532  
  
State of Utah School and Institutional Trust Land, Administration  
(SITLA)  
217 East Center Street, Suite 230, Moab, UT 84532  
  
Grand County  
125 East Center Street, Moab, UT 84532

WHO IS AN INSURED (Section II) of this policy is amended to include as an **insured** the person or organization shown in the Schedule but only with respect to liability arising out of **your** ownership, maintenance or use of the **covered premises**.

In addition to the other exclusions of this policy, this insurance does not apply to liability for which any person or organization shown in the Schedule may be held liable by reason of:

1. Manufacturing, selling, handling, distributing or disposing of any goods or products; or
2. Any work or operations performed by or on behalf of the person or organization shown in the Schedule, including materials, parts or equipment furnished in connection with such work or operations.

**THIS ENDORSEMENT CHANGES THE POLICY. PLEASE READ IT CAREFULLY.**

	This endorsement is issued by U.S. Specialty Insurance Company	
Policy number	:	AP2000788-04
Endorsement number	:	
Issued to (first Named Insured)	:	Skydive Moab, LLC
Effective	:	08/28/2022
For	:	premium of \$
(The above information is required only when this endorsement is issued subsequent to preparation of the policy.)		

**EXTENSION - LANDLORD ADDITIONAL INSURED**

<b>SCHEDULE</b>	
Name of Person or Organization:	Grand County, Utah 125 East Center St, Moab, UT 84532

WHO IS AN INSURED (Section II) of this policy is amended to include as an **insured** the person or organization shown in the Schedule but only with respect to liability arising out of **your** maintenance or use of the **covered premises**.

In addition to the other exclusions of this policy, this insurance does not apply to:

1. Any **occurrence** which takes place after **you** cease to rent or lease that premises; and
2. Structural alterations, new construction or demolition operations performed by or on behalf of the person or organization shown in the Schedule.

**THIS ENDORSEMENT CHANGES THE POLICY. PLEASE READ IT CAREFULLY.**

	This endorsement is issued by U.S. Specialty Insurance Company
Policy number	: AP2000788-04
Endorsement number	:
Issued to (first Named Insured)	: Skydive Moab, LLC
Effective	: 08/28/2022
For	: premium of \$
<b>(The above information is required only when this endorsement is issued subsequent to preparation of the policy.)</b>	

**EXTENSION - PARACHUTING ACTIVITIES, LIMITED**

Under EXCLUSIONS (Section IV), paragraph 20. applies only to **bodily injury** to a parachutist arising out of and in the course of jumping, including landing following a jump.

**THIS ENDORSEMENT CHANGES THE POLICY. PLEASE READ IT CAREFULLY.**

**UTAH AMENDATORY ENDORSEMENT**

The following changes are made to **your** Airport Liability Policy:

I. Section V., CONDITIONS 2. "Cancellation" is replaced by the following:

2. Cancellation and Nonrenewal

A. Cancellation

The first Named Insured shown in the Declarations may cancel this Policy at any time by mailing or delivering to **us** advance written notice including the date coverage should end.

**We** may cancel this Policy at any time by mailing or delivering a notice of cancellation to the first Named Insured shown in the Declarations of this Policy. Notice will state the reason and the effective date of the cancellation. The Policy period will end on that date. Notice will be sent at least 30 days before the cancellation date. Only 10 days' notice will be given if **we** cancel for nonpayment of premium. Also, only 10 days' notice will be given if the Policy has been in effect less than 60 days and is not a renewal Policy. Proof of mailing or delivery will be proof that **you** were notified.

If this Policy has been in effect for more than 60 days, **we** may cancel only for one or more of the following reasons:

- (1) Nonpayment of premium;
- (2) Material misrepresentation;
- (3) Substantial change in the risk assumed unless **we** should reasonably have foreseen the change or contemplated the risk when entering the contract; or
- (4) Substantial breaches of contractual duties, conditions or warranties.

If this Policy is cancelled, **we** will refund any premium due. If **we** cancel, the refund will be pro rata. If **you** cancel, the refund may be less than pro rata. The cancellation will be effective even if **we** have not made or offered a refund.

B. Nonrenewal

If **we** decide not to renew this Policy, **we** will mail or deliver written notice to the first Named Insured shown in the Declarations of this Policy. Notice will be sent at least 30 days before the Policy period ends. Proof of mailing or delivery will be proof that **you** were notified.

Notice of nonrenewal is not required if any of the following occur:

- (1) **You** have failed to pay any premium required;
- (2) **We** have manifested in good faith **our** willingness to renew;
- (3) **You** have notified **us** that **you** do not want to renew this Policy and/or **you** have obtained replacement coverage or agreed in writing to do so.



**THIS ENDORSEMENT CHANGES THE POLICY. PLEASE READ IT CAREFULLY.**

	This endorsement is issued by U.S. Specialty Insurance Company	
Policy number	:	AP2000788-04
Endorsement number	:	
Issued to (first Named Insured)	:	Skydive Moab, LLC
Effective	:	08/28/2022
For	:	premium of \$
(The above information is required only when this endorsement is issued subsequent to preparation of the policy.)		

**CAP ON LOSSES FROM CERTIFIED ACTS OF TERRORISM**

**EXCLUSION OF OTHER ACTS OF TERRORISM COMMITTED OUTSIDE THE UNITED STATES**

A. SECTION VI – DEFINITIONS of **your** Policy is amended to include:

1. **Certified act of terrorism** means an act that is certified by the Secretary of the Treasury – in consultation with the Secretary of Homeland Security, and the Attorney General of the United States, to be an act of terrorism pursuant to the federal Terrorism Risk Insurance Act. The criteria contained in the Terrorism Risk Insurance Act for a **certified act of terrorism** include the following:

a. The act resulted in insured losses in excess of \$5,000,000 in the aggregate, attributable to all types of insurance subject to the Terrorism Risk Insurance Act;

b. The act resulted in damage:

(1) Within the United States (including its territories and possessions and Puerto Rico); or

(2) Outside of the United States in the case of:

(a) An air carrier (as defined in Section 40102 of Title 49, United States Code) or United States flag vessel (or a vessel based principally in the United States, on which United States income tax is paid and whose insurance coverage is subject to regulation in the United States), regardless of where the loss occurs; or

(b) The premises of an United States mission; and

c. The act is violent act or an act that is dangerous to human life, property, or infrastructure and is committed by an individual or individuals as part of an effort to

coerce the civilian population of the United States or to influence the policy or affect the conduct of the United States Government by coercion.

2. **Certified terrorism loss** means loss that results from a **certified act of terrorism**.

a. **Cap on Certified Terrorism Losses**

If aggregate insured losses attributable to terrorist acts certified under the federal Terrorism Risk Insurance Act exceed \$100 billion in a calendar year and **we** have met **our** insurer deductible under the Terrorism Risk Insurance Act, **we** shall not be liable for the payment of any portion of the amount of such losses that exceeds \$100 billion, and in such case insured losses up to that amount are subject to pro rata allocation in accordance with procedures established by the Secretary of the Treasury.

b. **Other act of terrorism** means a violent act or an act that is dangerous to human life, property or infrastructure that is committed by an individual or individuals and that appears to be part of an effort to coerce a civilian population or to influence the policy or affect the conduct of any government by coercion, and the act is not a **certified act of terrorism**.

Multiple incidents of an **other act of terrorism** which occur within a seventy-two hour period and appear to be carried out in concert or to have a related purpose or common leadership shall be considered to be one incident.

B. Exclusion of **Other Acts of Terrorism** Committed Outside the United States

The following exclusion is added:

**THIS ENDORSEMENT CHANGES THE POLICY. PLEASE READ IT CAREFULLY.**

This endorsement is issued by U.S. Specialty Insurance Company

Policy number : AP2000788-04  
Endorsement number :  
Issued to (first Named Insured) : Skydive Moab, LLC  
Effective : 08/28/2022  
For : premium of \$

**(The above information is required only when this endorsement is issued subsequent to preparation of the policy.)**

This insurance does not apply to:

**Bodily injury** or **property damage** arising, directly or indirectly, out of an **other act of terrorism** that is committed outside the United States (including its territories and possessions and Puerto Rico) but within the policy **coverage territory**. However, this exclusion applies only when one or more of the following are attributed to such act:

1. The total of insured damage to all types of property exceeds \$25,000,000 (valued in U.S. dollars). In determining whether the \$25,000,000 threshold is exceeded, **we** will include all insured **property damage** sustained by all persons and entities affected by the terrorism. For the purpose of this provision, insured damage means damage that is covered by any insurance plus damage that would be covered by any insurance but for the application of any terrorism exclusions; or
2. Fifty or more persons sustain death or serious physical injury. For the purposes of this provision, serious physical injury means:
  - (a) Physical injury that involves a substantial risk of death; or
  - (b) Protracted and obvious physical disfigurement; or
  - (c) Protracted loss of or impairment of the function of a bodily member or organ; or
3. The terrorism involves the use, release or escape of nuclear materials, or directly or indirectly results in nuclear reaction or radiation or radioactive contamination; or
4. The terrorism is carried out by means of the dispersal or application of pathogenic or poisonous biological or chemical materials; or
5. Pathogenic or poisonous biological or chemical materials are released, and it appears that one purpose of the terrorism was to release such materials.

With respect to this exclusion, Paragraphs 1. and 2. describe the thresholds used to measure the magnitude of an incident of an **other act of**

**terrorism** and the circumstances in which the threshold will apply for the purpose of determining whether this exclusion will apply to that incident.

In the event of an **other act of terrorism** that is not subject to this exclusion, coverage does not apply to any loss or damage that is otherwise excluded under this Policy.

**NOTHING HEREIN CONTAINED SHALL BE HELD TO VARY, ALTER OR EXTEND ANY OF THE TERMS, CONDITIONS OR AGREEMENTS OF THE POLICY OTHER THAN AS STATED ABOVE.**

**U.S. SPECIALTY INSURANCE COMPANY  
AIRPORT LIABILITY POLICY  
POLICY PROVISIONS - PART TWO**

Various provisions in this Policy restrict coverage. Read the entire Policy carefully to determine rights, duties and what is and is not covered.

Throughout this Policy the words **you** and **your** refer to the "Named Insured" shown in Item 1 of the Declarations. The words **we**, **us** and **our** refer to the Company providing this insurance.

The word **insured** means any person or organization qualifying as such under SECTION II-WHO IS AN INSURED.

Other words and phrases that appear in bold print have special meaning. Refer to SECTION VI-DEFINITIONS.

**SECTION I - COVERAGES**

**You** must look at Item 5 of the Declarations to determine the coverages and limits of insurance **you** have purchased. No insurance applies under this Policy for any listed coverage, unless a premium amount is shown in Item 5 of the Declarations for the specific coverage(s). Absence of a premium amount means that no insurance is provided by this Policy for that coverage.

**COVERAGE A. AIRPORT PREMISES BODILY INJURY AND PROPERTY DAMAGE LIABILITY**

1. **We** will pay those sums that the **insured** becomes legally obligated to pay as damages because of **bodily injury** or **property damage** to which this insurance applies. No other obligation or liability to pay sums or perform acts or services is covered unless explicitly provided for under SUPPLEMENTARY PAYMENTS. This insurance applies only to **bodily injury** and **property damage** which occurs during the Policy period. The **bodily injury** or **property damage** must be caused by an **occurrence** and arise out of **your** ownership, maintenance or use of the **covered premises**. The **occurrence** must take place on the **covered premises** within the **coverage territory**. **We** will have the right and duty to defend any **suit** seeking those damages. However, **we** will have no duty to defend the **insured** against any **suit** seeking damages for **bodily injury** or **property damage** to which this insurance does not apply. **We** may, at our discretion, investigate any **occurrence** and settle any claim or **suit** that may result. But:

- a. The amount **we** will pay for damages is limited as described in SECTION III-LIMITS OF INSURANCE.
- b. **Our** right and duty to defend end when **we** have used up the applicable limit of insurance in the payment of judgments or settlements under Coverage A.

**COVERAGE B. PRODUCTS-COMPLETED OPERATIONS BODILY INJURY AND PROPERTY DAMAGE LIABILITY**

1. **We** will pay those sums that the **insured** becomes legally obligated to pay as damages because of **bodily injury** or **property damage** to which this insurance applies. No other obligation or liability to pay sums or perform acts or services is covered unless explicitly provided for under SUPPLEMENTARY PAYMENTS. This insurance applies only to **bodily injury** and **property damage** which occurs during the Policy period. The **bodily injury** or **property damage** must

be caused by an **occurrence** and arise out of **your products-completed operations hazard** and one or more of the Classifications described in Item 7 of the Declarations. No insurance applies under the Policy for any operations(s) not listed as a covered Classification in Item 7. **We** will have the right and duty to defend any **suit** seeking those damages. However, **we** will have no duty to defend the **insured** against any **suit** seeking damages for **bodily injury** or **property damage** to which this insurance does not apply. **We** may, at our discretion, investigate any **occurrence** and settle any claim or **suit** that may result. But:

- a. The amount **we** will pay for damages is limited as described in SECTION III-LIMITS OF INSURANCE.
- b. **Our** right and duty to defend end when **we** have used up the applicable limit of insurance in the payment of judgments or settlements under Coverage B.

**COVERAGE C. HANGARKEEPER'S LIABILITY**

1. **We** will pay those sums that the **insured** becomes legally obligated to pay as damages because of **property damage to aircraft** which are the property of others and in **your** care, custody or control as bailee for the purpose of storage, repair, servicing or safe keeping (as evidenced by the records of the "Named Insured" shown in Item 1 of the Declarations) only at the **covered premises**. No other obligation or liability to pay sums or perform acts or services is covered unless explicitly provided for under SUPPLEMENTARY PAYMENTS. This insurance applies only to damage to **aircraft** which occurs during the Policy period. The damage must be caused by an **occurrence** and arise out of **your** ownership, maintenance or use of the **covered premises**.

**We** will have the right and duty to defend any **suit** seeking those damages. However, **we** will have no duty to defend the **insured** against any **suit** seeking damages for **bodily injury** or **property damage** to which this insurance does not apply. **We** may, at our discretion, investigate any **occurrence** and settle any claim or **suit** that may result. But:

- a. The amount **we** will pay for damages is limited as described in SECTION III-LIMITS OF INSURANCE.

- b. **Our** right and duty to defend end when **we** have used up the applicable limit of insurance in the payment of judgments or settlements under Coverage C.
2. This insurance is subject to the Deductible shown in Item 5 of the Declarations for "Each Occurrence." The Deductible does not apply to loss arising from fire.

#### COVERAGE D. MEDICAL PAYMENTS

1. **We** will pay medical expenses as described below for **bodily injury** caused by an accident arising out of **your** ownership, maintenance or use of the **covered premises**;

Provided that:

- a. The accident takes place on the **covered premises** and during the Policy period;
  - b. The expenses are incurred and reported to **us** within one year of the date of the accident; and
  - c. The injured person submits to examination, at **our** expense, by physicians of **our** choice as often as **we** reasonably require.
2. **We** will make these payments regardless of fault. These payments will not exceed the applicable limit of insurance as described in SECTION III - LIMITS OF INSURANCE. **We** will pay reasonable expenses for:
    - a. First aid administered at the time of an accident;
    - b. Necessary medical, surgical, x-ray and dental services, including prosthetic devices; and
    - c. Necessary ambulance, hospital, professional nursing and funeral services.

#### SUPPLEMENTARY PAYMENTS - COVERAGE A, B AND C

**We** will pay, with respect to any claim **we** investigate or settle or any **suit** against an **insured we** defend:

1. All expenses **we** incur.
2. Up to \$250 for cost of bail bonds required because of accidents to which the **Bodily Injury** Liability Coverage applies. **We** do not have to furnish these bonds.
3. The cost of bonds to release attachments, but only for bond amounts within the applicable limit of insurance. **We** do not have to furnish these bonds.
4. All reasonable expenses incurred by the **insured** at **our** request to assist **us** in the investigation or defense of the claim or **suit**, including actual loss of earnings up to \$250 a day because of time off from work.
5. All court costs taxed against the **insured** in the **suit**. However, these payments do not include attorneys' fees or attorneys' expenses taxed against the **insured**.
6. Prejudgment interest awarded against the **insured** on that part of the judgment **we** pay. If **we** make an offer to pay the applicable limit of insurance, **we** will not pay any prejudgment interest based on that period of time

after the offer.

7. All interest on the full amount of any judgment that accrues after entry of the judgment and before **we** have paid, offered to pay, or deposited in court the part of the judgment that is within the applicable limit of insurance.

These payments will not reduce the limits of insurance.

#### SECTION II-WHO IS AN INSURED

1. If **you** are designated in the Declarations as:
  - a. An individual, **you** and **your** spouse are **insureds**, but only with respect to **your** ownership, maintenance or use of the **covered premises** for the conduct of **your** business.
  - b. A partnership or joint venture, **you** are an **insured**. **Your** members, **your** partners, and their spouses are also **insureds**, but only with respect to **your** ownership, maintenance or use of the **covered premises** for the conduct of **your** business.
  - c. A limited liability company, **you** are an **insured**. **Your** members and managers are also **insureds**, but only with respect to **your** ownership, maintenance or use of the **covered premises** for the conduct of **your** business.
  - d. An organization other than a partnership or joint venture or limited liability company, **you** are an **insured**. **Your executive officers** and directors are **insureds**, but only with respect to their duties as **your** officers or directors. **Your** stockholders are also **insureds**, but only with respect to their liability as stockholders.
  - e. A trust, **you** are an **insured**. **Your** trustees are also **insureds**, but only with respect to their duties as trustees.
2. Each of the following is also an **insured**:
  - a. **Your volunteer workers** only while performing duties related to the conduct of **your** business or **your employees**, other than **your executive officers** (if **you** are an organization other than a partnership, joint venture or limited liability company) or **your** managers (if **you** are a limited liability company), but only for acts within the scope of their employment by **you**. **Volunteer workers** and **employees** are **insureds** under the policy only with respect to liability arising out of **your** ownership, maintenance or use of the **covered premises** in the conduct of **your** business. However, none of these **volunteer workers** or **employees** is an **insured** for:
    - (1) **Bodily injury**:
      - (a) To **you**, to **your** partners or members (if **you** are a partnership or joint venture), to **your** members (if **you** are a limited liability company), to a co-**employee** while in the course of his or her employment or performing duties related to the conduct of **your** business or to **your** other **volunteer workers** while performing duties related to the conduct

of **your** business on the **covered premises**;

- (b) To the spouse, child, parent, brother or sister of that co-**employee** as a consequence of paragraph (1)(a) above;
- (c) For which there is an obligation to share damages with or repay someone else who must pay damages because of the injury described in paragraphs (1)(a) or (b) above; or
- (d) Arising out of his or her providing or failing to provide professional health care services.

(2) **Property damage** to property:

- (a) Owned, occupied or used by;
- (b) Rented to, loaned to, leased to or in the care custody or control of, or over which physical control is being exercised for any purpose by;

**you**, any of **your employees, volunteer workers**, any partner or member (if **you** are a partnership or joint venture), or any member (if **you** are a limited liability company).

- b. Any person (other than **your employees**), or any organization while acting as **your** real estate manager.
- c. Any person or organization having proper temporary custody of **your** property if **you** die, but only:
  - (1) With respect to liability arising out of the maintenance or use of that property; and
  - (2) Until **your** legal representative has been appointed.
- d. **Your** legal representative if **you** die, but only with respect to his or her duties as such. That representative will have all **your** rights and duties under this Policy.

No person or organization is an **insured** with respect to the conduct of any current or past partnership or joint venture that is not shown as a "Named Insured" shown in Item 1 of the Declarations.

### SECTION III-LIMITS OF INSURANCE

- 1. The Limits of Insurance and Coverages provided are shown in the Declarations and the rules below limit the most **we** will pay regardless of the number of:
  - a. **Insureds**;
  - b. Claims made or **suits** brought; or
  - c. Persons or organizations making claims or bringing **suits**.

- 2. The "Airport Premises Each Person Limit" is the most **we** will pay under Coverage A for **bodily injury** to any person caused by an **occurrence**.
- 3. The "Airport Premises Each Occurrence Limit" is the most **we** will pay under Coverage A because of **bodily injury** and **property damage** arising out of any one **occurrence**.
- 4. The "Airport Premises Aggregate Limit" is the most **we** will pay under Coverage A and D.
- 5. The "Products-Completed Operations Hazard Each Person Limit" is the most **we** will pay under Coverage B for **bodily injury** to any person caused by an **occurrence**.
- 6. The "Products-Completed Operations Hazard Each Occurrence Limit" is the most **we** will pay under Coverage B because of **bodily injury** and **property damage** arising out of any one **occurrence**.
- 7. The "Products-Completed Operations Hazard Aggregate Limit" is the most **we** will pay under Coverage B.
- 8. The "Hangarkeeper's Liability Any One Aircraft Limit" is the most **we** will pay under Coverage C because of **property damage** sustained by any one **aircraft**.
- 9. The "Hangarkeeper's Liability Each Occurrence Limit" is the most **we** will pay under Coverage C because of **property damage** to **aircraft** arising out of any one **occurrence**.
- 10. The "Hangarkeeper's Deductible" is the amount **you** must pay under Coverage C because of **property damage** arising out of any one **occurrence**.
- 11. Subject to paragraph 4. above, the "Medical Payments Each Person Limit" is the most **we** will pay under Coverage D for all medical expenses because of **bodily injury** sustained by any one person.
- 12. Subject to paragraph 4. above, the "Medical Payments Each Occurrence Limit" is the most **we** will pay under Coverage D for all medical expenses because of **bodily injury** arising out of any one **occurrence**.

The Limits of Insurance apply separately to each consecutive annual period and to any remaining period of less than 12 months, starting with the beginning of the Policy period shown in the Declarations, unless the Policy period is extended after issuance for an additional period of less than 12 months. In that case, the additional period will be deemed part of the last preceding period for purposes of determining the Limits of Insurance.

### SECTION IV - EXCLUSIONS

This insurance does not apply to:

- 1. **Aircraft, Auto** or Watercraft

**Bodily injury** or **property damage** arising out of the ownership, maintenance, use or entrustment to others of any **aircraft, auto** or watercraft owned, operated by, rented, leased or loaned to any **insured**. Use includes operation and **loading or unloading**.

This exclusion applies even if the claims against any **insured** allege negligence or other wrongdoing in the supervision, hiring, employment, training or monitoring of others by that **insured**, if the **occurrence** which caused the **bodily injury** or **property damage** involved the ownership, maintenance, use or entrustment to others of any **aircraft, auto** or watercraft that is owned or operated by or rented, leased or loaned to any **insured**.

This exclusion does not apply to:

- a. A watercraft while ashore on **covered premises you own, lease or rent**;
- b. Parking an **auto** on the **covered premises you own, lease, or rent**, provided the **auto** is not owned, rented, leased or loaned to any **insured**;
- c. Liability assumed under any **insured contract** for the ownership, maintenance or use of watercraft.

## 2. Assault and Battery

Assault and battery if committed by or at the direction of any **insured** or a partner or **executive officer** of any **insured**, but this exclusion shall not apply if the assault and battery is committed for the purpose of preventing or eliminating **bodily injury** or **property damage**.

## 3. Workers Compensation and Similar Laws

Any obligation of the **insured** under a workers compensation, disability benefits or unemployment compensation law or any similar law.

## 4. Employer's Liability

**Bodily injury** to:

- a. An **employee** of the **insured** arising out of and in the course of:
  - (1) Employment by the **insured**; or
  - (2) Performing duties related to the conduct of the **insured's** business; or
- b. The spouse, child, parent, brother or sister of that **employee** as a consequence of paragraph a. above.

This exclusion applies whether the **insured** may be liable as an employer or in any other capacity; and to any obligation to share damages with or repay someone else who must pay damages because of the injury.

This exclusion does not apply to liability assumed by the **insured** under an **insured contract**.

## 5. Contractual Liability

**Bodily injury** or **property damage** for which any **insured** is obligated to pay damages by reason of the assumption of liability in a contract or agreement. This exclusion does not apply to liability for damages:

- a. Assumed in a contract or agreement that is an **insured contract** or
- b. That the **insured** would have in the absence of the contract or agreement.

## 6. War

**Bodily injury** or **property damage** due to war, whether or not declared, or any act or condition incident to war. War includes civil war, insurrection, rebellion or revolution.

## 7. Bodily injury or property damage, arising out of:

- a. The conduct of or participation in, or preparation for any contest, airshow or exhibition, racing, speed or demolition contest or stunting activity;
- b. The ownership, maintenance, use or operation of:
  - (1) swimming pools; or
  - (2) lodging accommodations for the general public; or
  - (3) air traffic control operations other than **ground traffic control**;
  - (4) grandstands, bleachers or observation platforms other than observation decks or promenades which are part of a permanent structure of the **covered premises**.

## 8. Liquor Liability

**Bodily injury** or **property damage** for which any **insured** may be held liable by reason of:

- a. Causing or contributing to the intoxication of any person;
- b. The furnishing of alcoholic beverages to a person under the legal drinking age or under the influence of alcohol; or
- c. Any statute, ordinance or regulation relating to the sale, gift, distribution or use of alcoholic beverages.

This exclusion applies only if **you** are in the business of manufacturing, distributing, selling, serving, or furnishing alcoholic beverages

## 9. Alienated Premises

To **property damage** to premises alienated by the **insured** arising out of such premises or any part thereof.

## 10. Expected or Intended Injury

**Bodily injury** or **property damage** expected or intended from the standpoint of the **insured**. This exclusion does not apply to **bodily injury** resulting from the use of reasonable force to protect persons or property.

## 11. Pollution

a. **Bodily injury or property damage** arising out of the actual, alleged or threatened discharge, dispersal, seepage, migration, release or escape of pollutants,

(1) at or from any premises, site or location which is or was at any time owned or occupied by, or rented or loaned to, any insured. However, this subparagraph does not apply to:

(a) **bodily injury** if sustained within a building and caused by smoke, fumes, vapor or soot produced by or originating from equipment that is used to heat, cool or dehumidify the building, or equipment that is used to heat water for personal use, by the buildings occupants or their guests;

(b) bodily injury or property damage arising out of heat, smoke or fumes from **hostile fire**;

(2) at or from any premises, site or location which is or was at any time used by or for any insured or others for the handling, storage, disposal, processing or treatment of waste;

(3) which are or were at any time transported, handled, stored, treated, disposed of, or processed as a waste by or for:

(a) any **insured**; or

(b) any person or organization for whom **you** may be legally responsible.

b. Any loss, cost or expense arising out of any:

(1) Request, demand, order or statutory or regulatory requirement that any **insured** or others test for, monitor, clean up, remove, contain, treat, detoxify or neutralize, or in any way respond to or assess the effects of pollutants; or

(2) Claim or **suit** by or on behalf of a governmental authority for damages because of testing for, monitoring, cleaning up, removing, containing, treating, detoxifying or neutralizing, or in any way responding to, or assessing the effects of pollutants.

(3) Noise (whether or not audible to the human ear), vibration, sonic boom, and/or any phenomena associated therewith; or

(4) Electrical and/or electromagnetic interference.

Pollutants mean any solid, liquid, gaseous or thermal irritant or contaminant, including smoke, vapor, soot, fumes, acids, alkalis, chemicals and waste. Waste includes materials to be recycled, reconditioned or reclaimed.

## 12. Mobile Equipment

**Bodily injury or property damage** arising out of;

20001 (08/19)

a. The transportation of **mobile equipment** by an **auto** owned or operated by or rented, leased or loaned to any **insured**; or

b. The use of **mobile equipment** in, or while in practice for, or while being prepared for, any prearranged racing, speed, demolition, or stunting activity.

## 13. Damage to Property

**Property damage** to:

a. Property **you** own, lease, rent, or occupy, including any costs or expenses incurred by **you**, or any other person, organization or entity, for repair, replacement, enhancement, restoration or maintenance of such property for any reason, including prevention of injury to a person or damage to another's property

b. Premises **you** sell, give away, or abandon, if the **property damage** arises out of any part of those premises;

c. Property loaned to **you**;

d. Personal property of others in the care, custody or control of the **insured**, except for **property damage to aircraft** where the control is solely **ground traffic control**, or where COVERAGE C - HANGARKEEPER'S LIABILITY applies;

e. That particular part of real property on which **you** or any contractors or subcontractors working directly or indirectly on **your** behalf are performing operations, if the **property damage** arises out of those operations; or

f. That particular part of any property that must be restored, repaired or replaced because **your work** was incorrectly performed on it.

Paragraph b. of this exclusion does not apply if the premises are **your work** and were never occupied, leased, rented or held for rental by **you**.

Paragraph f. of this exclusion does not apply to **property damage** included in the **products-completed operations hazard**.

## 14. Damage to Your Product

**Property damage** to **your product** arising out of it or any part of it.

## 15. Damage to Your Work

**Property damage** to **your work** arising out of it or any part of it and included in the **products-completed operations hazard**.

## 16. Damage to Impaired Property or Property Not Physically Injured

**Property damage** to **impaired property** or property that has not been physically injured, arising out of:

a. A defect, deficiency, inadequacy or dangerous

condition in **your product** or **your work**; or

- b. A delay or failure by **you** or anyone acting on **your** behalf to perform a contract or agreement in accordance with its terms.

This exclusion does not apply to the loss of use of other property arising out of sudden and accidental physical injury to **your product** or **your work** after it has been put to its intended use.

#### 17. Recall of **Your Products, Your Work** or **Impaired Property**

Damages claimed for any loss, cost or expense incurred by **you** or others for the loss of use, withdrawal, recall, inspection, repair, replacement, adjustment, removal or disposal of:

- a. **Your product**;
- b. **Your work**; or
- c. **Impaired property**;

if such product, work, or property is withdrawn or recalled from the market or from use by any person or organization because of a known or suspected defect, deficiency, inadequacy or dangerous condition in it.

#### 18. Nuclear Energy Liability Exclusion

To **bodily injury** or **property damage**:

- a. With respect to which an **insured** under the Policy is also an **insured** under a nuclear energy liability Policy issued by Nuclear Energy Liability Insurance Association, Mutual Atomic Energy Liability Underwriter or Nuclear Insurance Association of Canada, or would be an **insured** under any such Policy but for its termination upon exhaustion of its limit of liability; or
- b. Resulting from the **hazardous properties of nuclear material** and with respect to which:
  - (1) Any person or organization is required to maintain financial protection pursuant to the Atomic Energy Act of 1954, or any law amendatory thereof; or
  - (2) The **insured** is, or had this Policy not been issued would be, entitled to indemnity from the United States of America, or any agency thereof, under any agreement entered into by the United States of America, or any agency thereof, with any person or organization.
- c. Under Medical Payments Coverage, to expenses incurred with respect to **bodily injury** resulting from the **hazardous properties of nuclear material** and arising out of the operation of a **nuclear facility** by any person or organization.
- d. To **bodily injury** or **property damage** resulting from the **hazardous properties of nuclear material**, if:
  - (1) The **nuclear material**:

- (a) Is at any **nuclear facility** owned by, or operated by or on behalf of, an **insured**; or

- (b) Has been discharged or dispersed therefrom;

- (2) The **nuclear material** is contained in **spent fuel** or **waste** at any time possessed, handled, used, processed, stored, transported or disposed of by or on behalf of an **insured**; or

- (3) The **bodily injury** or **property damage** arises out of the furnishing by an **insured** of services, materials, parts or equipment in connection with the planning, construction, maintenance, operation or use of any **nuclear facility**; but if such facility is located within the United States of America, its territories or possessions or Canada, this exclusion (3) applies only to **property damage** to such **nuclear facility** and any property thereat.

As used in this exclusion:

**By-product material** has the meaning given it in the Atomic Energy Act of 1954 or in any law amendatory thereof;

**Hazardous properties** include radioactive, toxic or explosive properties;

**Nuclear facility** means:

- (1) Any nuclear reactor;
- (2) Any equipment or device designated or used for:
  - (a) Separating the isotopes of uranium or plutonium;
  - (b) Processing or utilizing **spent fuel**; or
  - (c) Handling, processing or packaging **waste**;
- (3) Any equipment or device used for the processing fabricating or alloying of **special nuclear material** if at any time the total amount of such material in the custody of the **insured** at the premises where such equipment or device is located consists of or contains more than 25 grams of plutonium or uranium 233 or any combination thereof, or more than 250 grams of uranium 235;
- (4) Any structure, basin, excavation, premises or place prepared or used for the storage or disposal of **waste**;

and includes the site on which any of the foregoing is located, all operations conducted on such site and all premises used for such operations;

**Nuclear material** means **source material, special nuclear material** or **byproduct material**.



**Nuclear reactor** means any apparatus designed or used to sustain nuclear fission in a self-supporting chain reaction or to contain a critical mass of fissionable material.

**Property damage** includes all forms of radioactive contamination of property.

**Source material** has the meaning given it in the Atomic Energy Act of 1954 or in any law amendatory thereof.

**Special nuclear material** has the meaning given it in the Atomic Energy Act of 1954 or in any law amendatory thereof.

**Spent fuel** means any fuel element or fuel component, solid or liquid, which has been used or exposed to radiation in a **nuclear reactor**.

**Waste** means any waste material:

- (1) Containing **by-product material** other than the tailings or wastes produced by the extraction or concentration of uranium or thorium from any ore processed primarily for its **source material** content; and
- (2) Resulting from the operation by any person or organization of any **nuclear facility** included under paragraphs (a) and (b) of the definition of **nuclear facility**.

#### 19. Intercompany Products Suits

This insurance does not apply to any claim for damages by any "Named Insured" against another "Named Insured" because of **bodily injury** or **property damage** arising out of **your products** and included within the **products-completed operations hazard**.

#### 20. Parachute Jumping

**Bodily injury** or **property damage** arising out of the conduct of or participation in, or preparation for, any parachuting activities.

#### 21. Additional Exclusions Applicable To COVERAGE C HANGARKEEPER'S LIABILITY

- a. Loss of or damage to clothing, wearing apparel, personal effects or merchandise of any description, whether the **aircraft** in which they are contained is stolen, damaged or not;
- b. **Property damage** to any **aircraft** owned by, hired by, loaned to, rented to or leased to **you, your** family member, or **your employees**. If **you, your** family members, or **your employees** are a co-partner in the ownership of an **aircraft** then it is considered an owned **aircraft** and this exclusion also applies to such **aircraft**;
- c. **Property damage** of or damage to any **aircraft** while it is **in flight**;
- d. Loss of or damage to any material furnished by the **insured** or any work done by the **insured** out of which the loss or damage arises.

#### 22. Additional Exclusions Applicable to COVERAGE A AIRPORT PREMISES BODILY INJURY AND PROPERTY DAMAGE LIABILITY

Liability arising out of a **products-completed operations hazard**.

#### 23. Additional Exclusions Applicable To COVERAGE D MEDICAL PAYMENTS

- a. We will not pay medical expense incurred by:
  - (1) Any **insured**, except **volunteer workers**;
  - (2) A person hired to do work for or on behalf of any **insured** or a tenant of any **insured**;
  - (3) To a person injured on that part of premises **you** own, rent or lease that the person normally occupies;
  - (4) A person, whether or not an **employee** of any **insured**, if benefits for the **bodily injury** are payable or must be provided under a workers compensation or disability benefits law or a similar law.
- b. Any loss arising out of a **products-completed operations hazard**;
- c. Any **bodily injury** excluded under Coverage A.

#### SECTION V - CONDITIONS

##### 1. Bankruptcy

Bankruptcy or insolvency of the **insured** or of the **insured's** estate will not relieve **us** of **our** obligations under this Policy.

##### 2. Cancellation

- a. The first "Named Insured" shown in Item 1 of the Declarations may cancel this Policy by mailing or delivering to **us** advance written notice of cancellation.
- b. **We** may cancel this Policy by mailing or delivering to the first "Named Insured," shown in Item 1 of the Declarations, written notice of cancellation at least:
  - (1) 10 days before the effective date of cancellation if **we** cancel for nonpayment of premium; or
  - (2) 30 days before the effective date of cancellation if **we** cancel for any other reason.
- c. **We** will mail or deliver **our** notice to the first "Named Insured's," shown in Item 1 of the Declarations, last mailing address known to **us**.
- d. Notice of cancellation will state the effective date of cancellation. The Policy period will end on that date.
- e. If this Policy is cancelled, **we** will send the first

"Named Insured" shown in Item 1 of the Declarations any premium refund due. If **we** cancel, the refund will be pro rata. If the first "Named Insured" shown in Item 1 of the Declarations cancels, the refund may be less than pro rata. The cancellation will be effective even if **we** have not made or offered a refund.

- f. If notice is mailed, proof of mailing will be sufficient proof of notice.

### 3. Changes

This Policy contains all the agreements between **you** and **us** concerning the insurance afforded. The first "Named Insured" shown in Item 1 of the Declarations is authorized to make changes in the terms of this Policy with **our** consent. This Policy's terms can be amended or waived only by endorsement issued by **us** and made a part of this Policy.

### 4. Duties in The Event Of **Occurrence**, Claim Or **Suit**

- a. **You** must see to it that **we** are notified as soon as practicable of an **occurrence** which may result in a claim. To the extent possible notice should include:

- (1) How, when and where the **occurrence** took place;
- (2) The names and addresses of any injured persons and witnesses; and
- (3) The nature and location of any injury or damage arising out of the **occurrence**.

- b. If a claim is made or **suit** is brought against any **insured**, **you** must:

- (1) Immediately record the specifics of the claim or **suit** and the date received; and
- (2) Notify **us** as soon as practicable.

**You** must see to it that **we** receive written notice of the claim or **suit** as soon as practicable.

- c. **You** and any other involved **insured** must:

- (1) Immediately send **us** copies of any demands, notices, summonses or legal papers received in connection with the claim or **suit**;
- (2) Authorize **us** to obtain records and other information;
- (3) Cooperate with **us** in the investigation or settlement of the claim or defense against the **suit**; and
- (4) Assist **us**, upon **our** request, in the enforcement of any right against any person or organization which may be liable to the **insured** because of injury or damage to which this insurance may also apply.

- d. No **insured** will, except at that **insured's** own cost, voluntarily make a payment, assume any obligation, or incur any expense, other than for

first aid, without **our** consent.

### 5. Legal Action Against **Us**

No person or organization has a right under this Policy:

- a. To join **us** as a party or otherwise bring **us** into a **suit** asking for damages from an **insured**; or
- b. To sue **us** under this Policy unless all of its terms have been fully complied with.

A person or organization may sue **us** to recover on an agreed settlement or on a final judgment against an **insured** obtained after an actual trial; but **we** will not be liable for damages that are not payable under the terms of this Policy or that are in excess of the applicable limit of insurance. An agreed settlement means a settlement and release of liability signed by **us**, the **insured** and the claimant or the claimant's legal representative.

### 6. Other Insurance

If other valid and collectible insurance is available to the **insured** for a loss **we** cover under Coverages A or B or C, **our** obligations are limited as follows:

- a. Primary Insurance

This insurance is primary except when b. below applies. If this insurance is primary, **our** obligations are not affected unless any of the other insurance is also primary. Then, **we** will share with all that other insurance by the method described in c. below.

- b. Excess Insurance

This insurance is excess over any of the other insurance, whether primary, excess, contingent or on any other basis:

- (1) That is Fire, Extended Coverage, Builder's Risk, Installation Risk or similar coverage for **your work**;
- (2) If the loss arises out of the maintenance or use of **aircraft**, **autos** or watercraft to the extent not subject to Exclusion 1. of SECTION IV - EXCLUSIONS.

When this insurance is excess, **we** will have no duty under Coverage A or B or C to defend any claim or **suit** that any other insurer has a duty to defend. If no other insurer defends, **we** will undertake to do so, but **we** will be entitled to the **insured's** rights against all those other insurers.

When this insurance is excess over other insurance, **we** will pay only **our** share of the amount of the loss, if any, that exceeds the sum of:

- (a) The total amount that all such other insurance would pay for the loss in the absence of this insurance; and

- (b) The total of all deductible and self-insured amounts under all that other insurance.

**We** will share the remaining loss, if any, with any other insurance that is not described in this Excess Insurance provision and was not bought specifically to apply in excess of the Limits of Insurance shown in the Declarations of this Policy.

c. Method of Sharing

If all of the other insurance permits contribution by equal shares, **we** will follow this method also. Under this approach each insurer contributes equal amounts until it has paid its applicable limit of insurance or none of the loss remains, whichever comes first.

If any of the other insurance does not permit contribution by equal shares, **we** will contribute by limits. Under this method, each insurer's share is based on the ratio of its applicable limit of insurance to the total applicable limits of insurance of all insurers.

7. Premium Audit

- a. **We** will compute all premiums for this Policy in accordance with **our** rules and rates.
- b. Premium shown in this Policy as advance premium is a deposit premium only. At the close of each audit period **we** may compute the earned premium for that period. Audit premiums are due and payable on notice to the first "Named Insured" shown in Item 1 of the Declarations. If the sum of the advance and audit premiums paid for the Policy term is greater than the earned premium, **we** will return the excess to the first "Named Insured" shown in Item 1 of the Declarations.
- c. The first "Named Insured" shown in Item 1 of the Declarations must keep records of the information **we** need for premium computation and send **us** copies at such times as **we** may request.

8. Representations

By accepting this Policy, **you** agree:

- a. The statements in the Declarations are accurate and complete;
- b. Those statements are based upon representations **you** made to **us**; and
- c. **We** have issued this Policy in reliance upon **your** representations.

9. Separation of **Insureds**

Except with respect to the Limits of Insurance, and any rights or duties specifically assigned in this Policy to the first "Named Insured" shown in Item 1 of the Declarations, this insurance applies:

- a. As if each "Named Insured" were the only "Named Insured"; and

- b. Separately to each **insured** against whom claim is made or **suit** is brought.

10. Transfer of Rights of Recovery Against Others To **Us**

If the **insured** has rights to recover all or part of any payment **we** have made under this Policy, those rights are transferred to **us**. The **insured** must do nothing to impair them. At **our** request, the **insured** will bring **suit** or transfer those rights to **us** and help **us** enforce them.

11. Inspections and Surveys

**We** have the right but are not obligated to:

- a. Make inspections and surveys at any time;
- b. Give **you** reports on the conditions **we** find; and
- c. Recommend changes.

Any inspections, surveys, reports or recommendations relate only to insurability and the premiums to be charged. **We** do not make safety inspections. **We** do not undertake to perform the duty of any person or organization to provide for the health or safety of workers or the public and **we** do not warrant that conditions;

- a. Are safe or healthful; or
- b. Comply with laws, regulations, codes or standards.

This condition applies not only to **us**, but also to any rating, advisory, rate service or similar organization which makes insurance inspections, surveys, reports or recommendations.

12. Examination of **Your** Books and Records

**We** may examine and audit **your** books and records as they relate to this Policy at any time during the Policy period and up to three years afterwards.

SECTION VI-DEFINITIONS

- 1. **Aircraft** means a device that is used, or intended to be used, for flight in the air and includes parts temporarily detached and not replaced by other similar parts.
- 2. **Airport** means name of the airport where the premises insured are located as described in Item 4 of the Declarations.
- 3. **Auto** means a land motor vehicle including a motorcycle, trailer or semi-trailer designed for travel on public roads, including any attached machinery or equipment. But **auto** does not include **mobile equipment**.
- 4. **Bodily injury** means physical injury to a person, including sickness, disease, or death.
- 5. **Covered Premises** means:
  - a. The portion of the **airport** which is owned, leased, rented or occupied by **you** and described in Item 4

of the Declarations as "LOCATION OF AIRPORT PREMISES INSURED BY THIS POLICY"; and

- b. Any premises not owned, leased, rented or occupied by **you** but which are used by **you** if such use is temporary and incidental to **your** use of the **covered premises** on the **airport** identified in Item 4 of the Declarations; and
  - c. Any airport premises, or premises adjacent to an airport that **you** acquire ownership or control of during the Policy period, if:
    - (1) **You** notify **us** within 30 days after such acquisition;
    - (2) **You** pay any additional premiums due as a result of this additional premises; and
    - (3) **You** have no other valid and collectible insurance applicable to the loss.
6. **Coverage territory** means:
- a. The United States of America (including its territories and possessions), Puerto Rico and Canada;
  - b. International waters or airspace, provided the injury or damage does not occur in the course of travel or transportation to or from any place not included in a. above; or
  - c. All parts of the world if:
    - (1) The injury or damage arises out of goods or products made or sold by **you** in the territory described in a. above; and
    - (2) The **insured's** responsibility to pay damages is determined in a **suit** on the merits, in the territory described in a. above or in a settlement **we** agree to.
7. **Employee** includes a leased worker. **Employee** does not include a temporary worker.
8. **Executive officer** means a person holding any of the officer positions created by **your** charter, constitution, by-laws or any other similar governing document.
9. **Ground traffic control** means the directing of **aircraft** on the ground from the time the **aircraft** completes its landing run until movement begins for takeoff.
10. **Impaired property** means tangible property, other than **your product** or **your work**, that cannot be used or is less useful because:
- a. It incorporates **your product** or **your work** that is known or thought to be defective, deficient, inadequate or dangerous; or
  - b. **You** have failed to fulfill the terms of a contract or agreement;
- if such property can be restored to use by:
- a. The repair, replacement, adjustment or removal of **your product** or **your work**; or
- b. **Your** fulfilling the terms of the contract or agreement.
11. **In flight** means the time starting when the **aircraft** moves forward for takeoff and continues until it has landed. It has landed when it has safely stopped or left the runway under control.
12. **In motion** means any time the **aircraft** is moving as the result of its engine power and:
- a. If it is a rotorcraft, any time a rotor is turning;
  - b. If it is turbine powered, any time an engine is running;
  - c. If it is a glider, any time it is being transported, towed or is **in flight**;
  - d. **In motion** excludes **in flight**.
13. **Insured Contract** means any written:
- a. Lease of premises. However, that portion of the contract for a lease of premises that indemnifies any person or organization for damage by fire to premises while leased or rented to **you** or temporarily occupied by **you** with permission of the owner is not an **insured contract**;
  - b. Sidetrack agreement;
  - c. Easement or license agreement, except in connection with construction or demolition operations on or adjacent to a railroad;
  - d. Indemnification of a municipality as required by ordinance, except in connection with work for a municipality;
  - e. Elevator maintenance agreement; or
  - f. Part of any other contract or agreement pertaining to **your** ownership, maintenance or use of **covered premises** (including an indemnification of a municipality in connection with work performed or a municipality) under which **you** assume the tort liability of another party to pay for **bodily injury** or **property damage** to a third person or organization. Tort liability means a liability that would be imposed by law in the absence of any contract or agreement.
- Paragraph f. does not include that part of any contract or agreement:
- (1) That indemnifies a railroad for **bodily injury** or **property damage** arising out of construction or demolition operations, within 50 feet of any railroad property and affecting any railroad bridge or trestle, tracks, roadbeds, tunnel, underpass or crossing;
  - (2) That indemnifies an architect, engineer or surveyor for injury or damage arising out of:
    - (a) Preparing, approving, or failing to prepare or approve, maps, ship drawings, opinions, reports, surveys,

field orders change orders or drawings and specifications; or

(b) giving directions or instructions, or failing to give them, if that is the primary cause of the injury or damage; or

(3) Under which the **insured**, if an architect, engineer or surveyor, assumes liability for an injury or damage arising out of the **insured's** rendering or failure to render professional services, including those listed in (2) above and supervisory, inspection, architectural or engineering activities.

14. **Leased worker** means a person leased to **you** by a labor leasing firm under an agreement between **you** and the labor leasing firm, to perform duties related **your** ownership, maintenance or use of the **covered premises**. **Leased worker** does not include a **temporary worker**.

15. **Loading or unloading** means the handling of property:

a. After it is moved from the place where it is accepted for movement into or onto an **aircraft**, watercraft or **auto**;

b. While it is in or on an **aircraft**, watercraft or **auto**; or

c. While it is being moved from an **aircraft**, watercraft or **auto** to the place where it is finally delivered;

but **loading or unloading** does not include the movement of property by means of a mechanical device, other than a hand truck, that is not attached to the **aircraft**, watercraft or **auto**.

16. **Minimum Premium** is the least premium for which **we** will issue Coverage B. This premium is fully earned in the event of cancellation by **you**.

17. **Mobile equipment** means any of the following types of land vehicles, including any attached machinery or equipment:

a. Bulldozers, farm machinery, forklifts and other vehicles designed for use principally off public roads;

b. Vehicles maintained for use solely on or next to the **covered premises**;

c. Vehicles that travel on crawler treads;

d. Vehicles, whether self-propelled or not, maintained primarily to provide mobility to permanently mounted:

(1) Power cranes, shovels, loaders, diggers or drills; or

(2) Road construction or resurfacing equipment such as graders, scrapers or rollers;

e. Vehicles not described in a., b., c. or d. above that are not self-propelled and are maintained primarily

to provide mobility to permanently attached equipment of the following types;

(1) Air compressors, pumps and generators, including spraying, welding, building cleaning, geophysical exploration, lighting and well servicing equipment; or

(2) Cherry pickers and similar devices used to raise or lower workers;

f. Vehicles not described in a., b., c. or d. above maintained primarily for purposes other than the transportation of persons or cargo.

However, self-propelled vehicles with the following types of permanently attached equipment are not **mobile equipment** but will be considered **autos**;

(1) Equipment designed primarily for:

(a) Snow removal;

(b) Road maintenance, but not construction or resurfacing;

(c) Street cleaning.

(2) Cherry pickers and similar devices mounted on automobile or truck chassis and used to raise or lower workers; and

(3) Air compressors, pumps and generators, including spraying, welding, building cleaning, geophysical exploration, lighting and well servicing equipment.

18. **Occurrence** means an accident, including continuous or repeated exposure to substantially the same general harmful conditions.

19. **Products-completed operations hazard** means:

a. **bodily injury or property damage** arising out of **your product or your work** after it is returned to service or is otherwise completed and relinquished to **your** customer except:

(1) Products that are still in **your** physical possession; or

(2) Work that has not yet been completed or abandoned. However, **your work** will be deemed completed at the earliest of the following times:

(a) When all of the work called for in **your** contract has been completed;

(b) When all of the work to be done at the job site has been completed if **your** contract calls for work at more than one job site;

(c) When that part of the work done at a job site has been put to its intended use by any person or organization other than another contractor or subcontractor working on the same project.

Work that may need service, maintenance, correction, repair or replacement, but which is otherwise complete, will be treated as completed.

b. Does not include **bodily injury** or **property damage** arising out of:

- (1) The transportation of property, unless the injury or damage arises out of a condition in or on a vehicle not owned or operated by **you**, and that condition was created by the **loading or unloading** of that vehicle by any **insured**; or
- (2) The existence of tools, uninstalled equipment or abandoned or unused materials.

20. **Property damage** means:

- a. Physical injury to tangible property, including all resulting loss of use of that property. All such loss of use shall be deemed to occur at the time of the physical injury that caused it; or
- b. Loss of use of tangible property that is not physically injured. All such loss of use shall be deemed to occur at the time of the **occurrence** that caused it.

21. **Suit** means a civil proceeding in which damages because of **bodily injury** or **property damage** to which this insurance applies are alleged. **Suit** includes an arbitration proceeding alleging such damages to which **you** must submit or submit with **our** consent.

22. **Temporary worker** means a person who is furnished to **you** to substitute for a permanent **employee** on leave or to meet seasonal or short-term workload conditions.

23. **Your product** means:

- a. Any goods or products, other than real property, manufactured, sold, handled, distributed or disposed of by **you**; and,
- b. Containers (other than vehicles), materials, parts or equipment furnished in connection with such goods or products.

**Your product** includes:

- (1) Warranties or representations made at the time with respect to the fitness, quality, durability, performance or use of **your product**; and
- (2) The providing or failure to provide warnings or instructions.

**Your product** does not include vending machines or other property rented to or located for the use of others but not sold.

24. **Your work** means:

- a. Work or operations performed by **you** or on **your** behalf; and
- b. Materials, parts or equipment furnished in connection with such work or operations.

**Your work** includes:

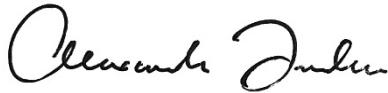
- (1) Warranties or representations made at any time with respect to the fitness, quality, durability, performance or use of **your work**; and
- (2) The providing of or failure to provide warnings or instructions.

25. **Volunteer worker** means a person who is not **your** employee, and who donates his or her work and acts at the direction of and within the scope of duties determined by **you**, and is not paid a fee, salary or other compensation by **you** or anyone else for their work performed for **you**.

26. **Hostile fire** means one which becomes uncontrollable or breaks out from where it was intended to be.

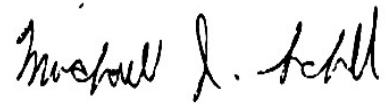
**VALIDATION**

**Your** policy is comprised of the Declarations, Sections One through Six and any endorsements we issued. The signature of **our** president and secretary validate **your** policy.



---

Secretary  
Alexander Ludlow



---

President  
Michael J. Schell

**ALL CLAIMS SHOULD BE REPORTED TO OUR CLAIMS DEPARTMENT**

U.S. Specialty Insurance Company  
Attn: Claims Department  
7950 Legacy Drive • Suite 600 • Plano, TX 75024  
(800) 467-8731 • Fax: (469) 633-7520  
E-mail: [claims@ussic.com](mailto:claims@ussic.com)

**NOTICE OF LOSS CONTROL INFORMATION AVAILABILITY**

If you would like to receive loss control information related to airport general liability policies, please contact us at (800) 467-8731.



INDEMNIFICATION, HOLD HARMLESS AND RELEASE OF LIABILITY  
AGREEMENT

Whereas Skysdive Moab LLC (hereinafter "User")  
desire(s) to use Grand County (herein after "County") Property or Facilities located at

Canyonlands Airport to engage in the following activities;

Skysdiving,  
and in consideration of County's willingness to allow User to use said facilities and/or  
property, I

Keith MacBeth, as the duly authorized agent acting on behalf of the  
User, herewith agree and promise Indemnify and hold County, its officers, agents, officials  
and employees, and volunteers harmless and release them for and from any liability, costs or  
expenses arising from any action, causes of action, claims for relief, demands, damages,  
expenses, costs, fees, or compensation, whether or not said actions, causes of action, claims  
for relief, demands, damages, costs, fees, expenses and/or compensations are known or  
unknown, are in law or equity, and without limitation, all claims of relief which can be set  
forth through a complaint or otherwise that may arise out of the acts or omissions, negligent or  
otherwise of User, County, and/or their respective officers, agents, officials, members,  
employees, and volunteers, or any person or persons.

In addition, User agrees to repair, solely at Users Cost, all damage to the  
County's facilities or equipment arising out of User's use or possession of said facilities or  
property.

User further agrees and promises to provide County with Certificate of  
Insurance verifying that User has acquired insurance sufficient to support User's promise to  
Indemnify and Hold County Harmless as outlined above.

User acknowledges that User has been advised to consult legal counsel and have  
had the opportunity to consult with legal counsel prior to entering into this Indemnification /  
Hold Harmless / Release of Liability Agreement.

User understands and agrees that, by signing this Indemnification / Hold  
Harmless / Release of Liability Agreement, that User relinquishes all rights or claims to  
adjudication or recourse to which User may be entitled in relation to any damages or injury  
that may arise out of the above described activities.

User warrants that User enters into this agreement with full knowledge of the  
meaning and future effect of the promises, releases and waivers contained herein.

User warrants that User has entered into the releases and waivers contained in  
this Agreement voluntarily and that User makes them without any duress or undue influence of  
any nature by any person or entity.

User agrees to assume all risk, chance or hazard that any loss sustained by User  
or any other person or entity may be greater or more extensive than is known, anticipated or  
expected.

Keith MacBeth  
Signature of User Agent

Keith MacBeth  
Printed Name of User Agent

Date: 6/22/22



Canyonlands Regional Airport

**Administration & Operations:**

110 West Aviation Way

Moab, UT 84532

**Mailing address:**

125 E. Center Street

Moab, UT 84532

435.259.4849

June 30, 2022

Moab Area Travel Council

Special Events Committee

84 N. 100 East

Moab, UT 84532

Dear Moab Area Travel Council and the Special Events Committee,

Canyonlands Regional Airport is in favor of Skydive Moab holding its Mother Of All Boogies (MOAB) event at the airport. This year it is planned for September.

Please feel free to call me with any questions.

Sincerely,

*Tammy Howland*

Tammy Howland

Interim Airport Director

Canyonlands Regional Airport



# ZUNICH BROS MECHANICAL



PO Box 329  
Moab, UT 84532  
435-259-8777  
435-259-5353 fax  
zunbros@aol.com

## SERVICE CONTRACT

I, Keith McBeth representing Skydive Moab do agree to the following terms and  
(Print Name) (Company or Group)

conditions in conjunction with service provided by Zurich Bros Mechanical, LLC, and its representatives:

### DAMAGES

Party (ies) utilizing equipment covered under this agreement hereby agree to return equipment at the end of the usage period in the same condition they were received and are financially responsible for any damage sustained under said period of time.

### TRASH

Portable toilets are to be used for human waste only. Please inform those on the site using the facilities that trash i.e.: other paper, clothing, feminine hygiene products, diapers, food, cans, bottles, etc. plug our equipment and can be hazardous to our service operator and equipment. It is recommended that garbage reciprocals are placed next to the portable toilets. There may be, at the discretion of the service operator, an additional charge for trash removal not to exceed \$30.00 per unit.

### PAYMENT AGREEMENT

For special events a 50% payment is due one week prior to delivery and the remaining 50% is due at delivery unless other arrangements are made. We do accept credit card payment but if you choose this method of payment a 3% convenience fee will be added.

For long term service statements are sent on or around the 1<sup>st</sup> of each month and payment in full is due to: Zurich Bros Mechanical

PO Box 329  
Moab, Utah 84532.

by the 10<sup>th</sup> of each month. All accounts that are 30 days past due will be charged a \$20.00 late payment fee, balances not paid within 60 days will incur an additional \$20.00 late payment fee and services will be suspended until payment is made. Full payment will be required to reinstate service. Furthermore, I/We agree to pay \$20.00 per month late payment fee, all charges and fees incurred herein as shown by the statements/invoices, promptly upon presentment thereof, unless credit arrangement are agreed upon in writing. Charges shown by statements/invoices are deemed correct and reasonable unless protested in writing within thirty (30) days of billing date. If this account becomes delinquent, I/We further agree to pay all court costs, attorney's fees and collection agency commissions incurred in collection of this account, whether or not suit is filed, and understand that such fees and or commissions might be as much as 50% of the principle balance.

### TERMS

Zunich Bros will provide 12 portable restrooms at Airport and Blue Hills Road September 15-18, 2022  
Service all units on 9/16 late afternoon.

# ZUNICH BROS MECHANICAL



PO Box 329  
Moab, UT 84532  
435-259-8777  
435-259-5353 fax  
zunbros@aol.com

## SERVICE CONTRACT CLIENT INFORMATION

Statements and other correspondence are to be sent to: Keith MacBeth

(Name)

114 W Aviation Way Moab UT 84532

(Physical Address)

(City)

(State)

(Zip)

Po Box 995 Moab UT 84532

(Mailing Address if different)

(City)

(State)

(Zip)

435-259-5867 Keith 435-260-0197 cell

(Phone)

(Fax #)

(Contact)

(Alt. Phone)

Keith MacBeth 6/14/22

(Client Signature)

(Date)

(Authorized Representative.)

(Date)

**THANK YOU FOR YOUR BUSINESS**

**29208**  
NOT TRANSFERABLE



From: January 1, 2022  
Expires: December 31, 2022

BY THE AUTHORITY OF THE BOARD OF COUNTY COUNCIL PERSONS, GRAND COUNTY, STATE OF UTAH

Skydive Moab in conformity to the Laws of the State of Utah, to conduct a Skydiving business at Moab Airport in Grand County, State of Utah, commencing for the same on 01/01/2022 and ending on 12/31/2022. Subject to the provisions of the Laws of the State of Utah, having paid into the County Treasury the fees in accordance with the order of the Board of Grand County Council and the same is hereby duly authorized.

Given under my hand and the seal of said Grand County this day January 12, 2022.

A handwritten signature in black ink, appearing to read "Dawn Styer".

Deputy Clerk

A handwritten signature in black ink, appearing to read "Quinn Skell".

County Clerk



Utah State Tax Commission  
TAXPAYER SERVICES DIVISION 210 N 1950 W SALT LAKE CITY Utah 84134-9000

Website: [tax.utah.gov](http://tax.utah.gov)

atL012 03/2018

## Sales Tax License and/or Use Tax Certificate of Registration

SKYDIVE MOAB LLC

SKYDIVE MOAB

114 W AVIATION WAY

MOAB UT 84532-0000

Account Number: **12234770-002-STC**

This business is registered to make  
taxable sales from the  
unincorporated area of:  
**Grand County**

**Outlet: 0003 Issued: January 1, 2021 Valid until revoked or cancelled. Post in a noticeable place.**

This business is authorized to make taxable sales, purchase tax free for resale, collect and remit sales and use taxes in the State of Utah. The authority to engage in business is subject to city and/or county business licensing laws and other rules and regulations. This license may be revoked for violations or failure to comply with these laws, rules and regulations. If this business moves, closes or is sold, you must contact the Tax Commission immediately by calling 801-297-2200 or toll free 1-800-662-4335 and return this license to the Tax Commission for cancellation. This license is NOT transferable.



# EVENT MEDICAL SUPPORT

# MOAB BOOGIE ESTIMATE

<b>Send to: Skydive Moab</b> <b>info@skydivemoab.com</b>	<b>From: Event Medical Support</b> <b>731 Mulberry Lane</b> <b>Moab UT 84532</b>
	<b>Date: 6/17/2022</b>

This bid is for medical support/first responder services during the Moab Boogie Sky Diving Event to be held on Sept 15-18, 2022, at Canyonlands Field Airport, Moab, UT. This bid includes supplies, personnel and administrative fees. It does not include any costs for higher level medical needs (e.g., Search and Rescue, Ambulance or Helicopter) beyond immediate, Basic Life Support first aid.

**SERVICES AND SUPPLIES:**  
**One Medic** – on location up to 10 hours\* each day, plus travel time. Responders are guaranteed a minimum of five hours pay each day.  
*\*Note:* Medic assigned will have one of the following certifications: Paramedic, EMT (either Advanced or Basic), Wilderness EMT, Physician’s Assistant or Wilderness First Responder. While s/he will be acting in the capacity of First Responder, be assured that s/he will provide high level services.  
**Supplies** – One trauma pack that will include: bandaging and splinting materials, trauma care, AED, C-Collar, Blood Pressure cuff and stethoscope. One kit filled with over-the-counter medicines. EZ Up, table, chairs  
**Administrative Fee** – staff coordinator for crew members each day and re-stocking of supplies.

*Event Medical Support is licensed and insured to provide basic first aid services. However, this is not an ambulance service and neither patient transportation nor Intravenous/invasive treatments are offered.*

**ESTIMATE** **\$1,800 + 8.85% UT sales tax**

*\*Final invoice will be based on actual hours of service + travel each day.*

**Thank you for reviewing this bid. If you wish to discuss any items described in this bid, feel free to contact me any time.**

**Melissa Nerone, Event Medical Support**  
**435-260-6001**



STATEMENT OF AUTHORITY  
ENTITY NAME

[NOTE THAT ALL OWNERS/SHAREHOLDERS OF AN ENTITY MUST SIGN THIS DOCUMENT - PLEASE DELETE THIS COURTESY REMINDER PRIOR TO SUBMISSION]

Entity Name: Skydive Moab  
Type of Entity: Skydiving  
Formation State: UTAH  
Mailing Address: PO Box 995 Moab, UT 84532

Name and Position of Each Person Authorized to Bind the Entity and Execute Contracts for the Entity: Keith MacBeth / Manager 435-260-0197


Such Authority is:  NOT LIMITED  LIMITED as follows:

This Statement of Authority is Executed by the Entity pursuant to Utah Law.

This Statement of Authority amends and supersedes all prior Statements of Authority which shall be of no further force or effect.

Effective Date: 6/22/22

ENTITY NAME: Skydive Moab

By:   
Its: Keith MacBeth

By: \_\_\_\_\_  
Its: \_\_\_\_\_

By: \_\_\_\_\_  
Its: \_\_\_\_\_

By: \_\_\_\_\_  
Its: \_\_\_\_\_



**Department of the Treasury**  
**Internal Revenue Service**  
**Odgen, UT 84201**

In reply refer to: 0152608126  
Aug 12, 2021 LTR 147C  
80-0082110

SKYDIVE MOAB LLC  
MACBETH CLINTON MBR  
PO BOX 995  
MOAB UT 84532-0995 951

Taxpayer Identification Number: 80-0082110

Form(s):

Dear Taxpayer:

Thank you for your telephone inquiry of August 12th, 2021.

Your Employer Identification Number (EIN) is 80-0082110. Please keep this letter in your permanent records. Enter your name and your EIN on all business federal tax forms and on related correspondence.

If you have any questions regarding this letter, please call our Customer Service Department at 1-800-829-0115 between the hours of 7:00 AM and 7:00 PM. If you prefer, you may write to us at the address shown at the top of the first page of this letter. When you write, please include a telephone number where you may be reached and the best time to call.

Sincerely,

Ms. Sepulveda  
1003526974  
Customer Service Representative

INTERNAL REVENUE SERVICE



FAX TRANSMISSION  
Cover Sheet

Date: August 12, 2021

To: \_\_\_\_\_

Address/Organization: SKYDIVE MOAB LLC

Fax Number: 14352592418 Office Number: \_\_\_\_\_

From: Miss. Sepulveda

Address/Organization: Internal Revenue Service

Fax Number: \_\_\_\_\_ Office Number: 800-829-4933

Number of pages:  *Including cover page*

Subject:

This communication is intended for the sole use of the individual to whom it is addressed and may contain confidential information that is privileged, confidential and exempt from disclosure under applicable law. If you are not the intended recipient, you are hereby notified that any dissemination, distribution or copying of this communication is strictly prohibited by the provisions of the Internal Revenue code. If you have received this communication in error, please contact the sender immediately by telephone. Thank you.

UNITED STATES  
DEPARTMENT OF THE INTERIOR  
BUREAU OF LAND MANAGEMENT  
**SPECIAL RECREATION PERMIT**

(16 U.S.C. 6801 et seq., 43 U.S.C. 1701 et seq., 43 CFR Group 2930)

Permit No.  
**MFO-Y010-18-087R**

BLM Issuing Office  
**Moab Field Office**  
DOI-BLM-UT-Y010-2017-0298 CX

Permittee Skydive Moab

Authorized Representative Keith MacBeth, Keith MacBeth, Anthony Ricco,

Address  PO Box 995 Moab, UT 84532	Phone Number <u>(435) 259-5867</u>
	Email Address <u>info@skydivemoab.com</u>
	Fax Number _____
	Website <u>www.skydivemoab.com</u>

Permit is for (check all that apply):  Commercial Use  Competitive Use  Organized Group Activity or Event  Vending

Date Issued \_\_\_\_\_ Date Expires 12/31/2028 (Terms greater than one year subject to annual authorization)

Seasonal or other period of limitations Fall

Permit Fee Formula Organized Group: Greater of \$115/year or \$6/person/day  
If other, specify \_\_\_\_\_

Assigned Sites (commercial only):  None No. of Assigned Sites subject to fees \_\_\_\_\_

Special Area Fees Apply:  Yes  No Special Area Fee \_\_\_\_\_

Minimum insurance coverage requirement Moderate Risk: \$500,000 per occurrence, \$1,000,000 annual aggregate

Permit is valid only if a current Certificate of Insurance, listing the United States as additional insured, is on file with the issuing BLM Office.

Post use report due date(s) 30 days after last use of year Bond Requirement:  None Bond Amount \_\_\_\_\_

Purpose and activities authorized

**Skydiving Event**

Approved Area of Operation

**Mineral Bottom, Gemini Bridges Landing Zone**

Certification of Information: I certify use of this permit will be as per the operations plan on file with BLM. I acknowledge I am required to comply with any conditions required by the BLM including the General Terms and Permit Stipulations listed on the following pages of this form and any additional stipulations which may be attached.

Additional stipulations are attached:  Yes  No

\_\_\_\_\_  
(Permittee Signature)

\_\_\_\_\_  
(Date)

Approved and issued for the conduct of permitted activities and locations shown on this permit and in conformance with the operating plan. Permit is subject to General Terms and Permit Stipulations any additional stipulations attached.

\_\_\_\_\_  
(BLM Authorized Officer Printed Name)

\_\_\_\_\_  
(BLM Authorized Officer Signature)

\_\_\_\_\_  
(Date)

## GENERAL TERMS AND PERMIT STIPULATIONS

**A. Compliance with laws, regulations, and other legal requirements.** The permittee shall comply with all Federal, State, and local laws; ordinances; regulations; orders; postings; or written requirements applicable to the area or operations covered by the Special Recreation Permit (SRP). The permittee shall ensure that all persons operating under the authorization have obtained all required Federal, State, and local licenses or registrations. The permittee shall make every reasonable effort to ensure compliance with these requirements by all agents of the permittee and by all clients, customers, participants, and spectators under the permittee's supervision.

**B. Modification, Suspension, Termination.** An SRP authorizes special uses of the public lands and related waters and should circumstances warrant, the permit may be modified by the BLM at any time, including modification of the amount of use. The Authorized Officer may suspend or terminate an SRP if necessary, to protect public resources, health, safety, the environment, or because of non-compliance with permit stipulations. Actions by the BLM to suspend or terminate an SRP are appealable.

**C. Permit Value & Operating Rights.** No value shall be assigned to or claimed for the permit, or for the occupancy or use of Federal lands or related waters granted thereupon. The permit is not to be considered property on which the permittee shall be entitled to earn or receive any return, income, price, or compensation, and may not be used as collateral for a loan. In the event of default on any mortgage or other indebtedness, such as bankruptcy, creditors shall not succeed to the operating rights or privileges of the permittee's SRP. This permit, which is revocable and terminable, is not a contract or a lease, but rather a federal license.

**D. Non-Exclusive Use.** Unless expressly stated, the SRP does not create an exclusive right of use of an area by the permittee. The permittee shall not interfere with other valid uses of the federal land by other users. The United States reserves the right to use any part of the area for any purpose.

**E. Subcontracting.** Where the BLM authorizes a permittee to subcontract a portion of the permitted activities, the permittee must retain operational control of the permitted activities and must also comply with any applicable special stipulations related to contractors and subcontractors, which may include, but are not limited to, provisions regarding permit compliance, fee payment, reporting requirements, and insurance requirements.

**F. Advertising.** All printed, electronic, and oral advertising and representations made to the public and the Authorized Officer must be accurate. Although the addresses and telephone numbers of the BLM may be included in advertising materials, the permittee will not seek or obtain trademark rights, use or incorporate the names, trademarks, or logos of the BLM, the Government, or their employees in any advertising, promotional, sales literature, or on any product without the prior written approval of the BLM for the specific use. The permittee shall not state or imply that the Government or any of its organizational units or employees endorses any product, service, or activity as being conducted by the BLM. The BLM does not directly or indirectly endorse any product or service provided, or to be provided, by the permittee whether directly or indirectly related to this Special Recreation Permit. The permittee may not portray or represent the permit fee as a special federal user's tax. The permittee must furnish the Authorized Officer with a current brochure, or website, including price list.

**G. Responsibility of Permittee.** The permittee assumes responsibility for inspecting the permitted area for any existing or new hazardous conditions, e.g., trail and route conditions, landslides, avalanches, rocks, changing water or weather conditions, falling limbs or trees, submerged objects, hazardous flora/fauna, abandoned mines, or other hazards that present risks for which the permittee assumes responsibility.

**H. Resource Protection:** The permittee cannot, unless specifically authorized, erect, construct, or place any building, structure, or other fixture on public lands. Upon leaving, the lands must be restored as nearly as possible to pre-existing conditions.

**I. Display of Permit:** The permittee, permittee's employees, agents, and Authorized Officer approved subcontractors, must present or display a copy of the SRP to an Authorized Officer's representative, or law enforcement personnel upon request. If required, the permittee must display a copy of the permit or other identification tag on equipment used during the period of authorized use.

**J. Operating Plan.** The operating plan submitted in the application corresponding to this permit is incorporated as the operating plan for this permit. Any changes to your operations as described in this plan must be requested in writing to the BLM. This request must receive prior written approval from the BLM Authorized Officer before the operating plan changes may take effect.

**K. Accounting Records:** The Authorized Officer, or other duly authorized representative of the BLM, may examine any of the books, documents, papers, or records pertaining to the permit or transactions related to it, in the possession of the permittee or its employees, business affiliates, or agents for up to three years after expiration of the permit. For permits with fees greater than \$10,000 annually, when requested by the BLM, the holder at its own expense shall have its annual accounting records audited by an independent public

accountant acceptable to the BLM. The permit holder must maintain internal accounting records pertaining to this authorized use, and these records must be readily discernable from accounting transactions with other permits, business endeavors or personal use. Accounting records must include the following:

1. A recordkeeping procedural outline or process plan.
2. Customer receipt deposit log or similar detailed information, which includes at a minimum: A) Customer identifier; B) Location identifier; C) Dated deposit and amount; D) Gross fee collected; E) Subtotal after each customer transaction; F) Grand total after each deposit; G) Grand total of year-end receipts.
3. Corresponding monthly bank statement ledgers to the customer receipt deposit log or other compensation attributed to activities conducted under this permit.
4. Price advertisements.
5. Original customer reservation listings or event registration sheets.
6. A record of all financial relationships with booking agents, advertisers, subcontractors, and business affiliates connected to permitted use.
7. A record of all receipts or compensation including payments, gratuities, donations, gifts, bartering, etc., received from any source not captured in the customer receipt deposit log for activities conducted under the permit.
8. A record of all payments made by the permit holder and claimed as a deduction in the permit holder fee submission. Records consist of receipts, debit transaction logs, bank statements, or similar records.
9. W-2 records or other similar records of employment for all employees conducting activities under the permit.

**L. Revenue Reporting:** The permittee must submit a post-use report and any other required forms to the Authorized Officer according to the due dates shown on the permit. If the post-use report is not received by the established deadline, the permit will be suspended and/or late fees assessed. The post-use report must contain a trip-by-trip log of trip location, beginning and ending dates of each trip, number of clients, number of guides, and gross receipts for the trip. Deductions based on pre- and post- trip transportation and lodging expenses and percentage of time on public land, if being claimed, must be described in advance in the permittee's Operations Plan. Transportation and lodging deductions must be accompanied by copies of supporting receipts documenting proof of payment.

**M. Resource Damage and Injury Reporting:** The permittee shall notify the Authorized Officer of any incident that occurs while involved in activities authorized by this permit, which result in death, personal injury requiring hospitalization or emergency evacuation, or in property damage greater than \$2,500 (lesser amounts if established by State law). Reports should be submitted within 24 hours.

**N. Insurance:** If required by the Authorized Officer, the permittee shall carry general liability insurance against claims occasioned by the action or omissions of the holder, its agents, employees, volunteers, and contractors in carrying out activities and operations under this permit. The policy shall name the "Bureau of Land Management- DOI" as additional insured. Permittee agrees to have on file with the BLM copies of the above insurance with the proper endorsements.

**O. Fee Payment:** The permittee must pay the required fees before the BLM will authorize your use. For installment payments when more than \$1,000 is owed, the permittee must submit a BLM promissory note, which must be signed by the Authorized Officer. For multi-year permits, final payments may be adjusted based on post-use reports. For multi-year commercial permits, excess payments will be applied toward the following years or seasons estimated fee. For permits other than multi-year commercial permits, the BLM will give the permittee the option whether to receive refunds or credit overpayments to future permits, less processing costs.

**P. Equal Opportunity and Nondiscrimination**

The permittee, its employees, and affiliates shall not discriminate against any person on the basis of race, color, sex, national origin, age, or disability or by curtailing or refusing to furnish accommodations, facilities, services, or use privileges offered to the public generally. In addition, the holder and its employees shall comply with the provisions of Title VI of the Civil Rights Act of 1964 as amended, Section 504 of the Rehabilitation Act of 1973, as amended, Title IX of the Education Amendments Act of 1972, as amended, and the Age Discrimination Act of 1975, as amended.



## RIGHT-OF-ENTRY PERMIT NO. 7127

Beneficiary: Schools

This Right-of-Entry Permit No. 7127 (this “**Permit**”) is between the State of Utah, through the School and Institutional Trust Lands Administration, 675 East 500 South, Suite 500, Salt Lake City, Utah 84102 (“**SITLA**”), and Skydive Moab, 114 W. Aviation Way, Moab, UT 84532 (the “**Permittee**”).

1. **Key Terms.**

- a. **Permitted Property:** The Permitted Property is described on Exhibit A.
- b. **Effective Date:** September 14, 2022
- c. **Termination Date:** September 19, 2022
- d. **Authorized Activities:** Group Camping
- e. **Permitted Equipment:**
- f. **Rent:** \$400.00
- g. **Insurance Limits:**
  - i. Per occurrence: not less than \$1,000,000
  - ii. Combined limit: not less than \$3,000,000
- h. **Applicable Special Conditions:** Exhibit B, sections 3c&d, 5, 6.

2. **Grant of Right-of-Entry.** SITLA hereby grants Permittee a non-exclusive right to enter the Permitted Property for the Authorized Activities on the terms and conditions of this Permit and pursuant to Utah Administrative Code R850-41. All terms of R850-41 are incorporated into this Permit by reference.

3. **Special Conditions.** This Permit is subject to those sections of the Applicable Special Conditions that are identified in Section 1.h.. If there is a conflict between the Applicable Special Conditions and the terms of this Permit, the Applicable Special Conditions govern.

4. **Term.** This Permit begins on the Effective Date and ends on the Termination Date.

5. **Authorized Activities; Limitations.**

- a. Authorized Activities. Permittee may use the Permitted Property for the Authorized Activities and for no other purposes.
  - b. Conditions of Permit. In using the Permitted Property for the Authorized Activities, Permittee: (a) shall comply with all agency rules at Utah Administrative Code R850, and all other applicable federal, state, and local statutes, regulations, and ordinances; and (b) may not use the Permitted Property for any uses other than the Authorized Activities or those uses authorized by agency rules.
  - c. Use of Public Roads. Permittee may only use county or state roads or other routes designated as open to the public (“**Public Routes**”) by SITLA. Permittee shall promptly repair any damage done to such routes at its expense and shall leave the Public Routes in a good condition.
  - d. Permitted Equipment. Permittee may only use the Permitted Equipment on the Permitted Property. All personnel and participants shall follow the age and education requirements and equipment requirements for the Permitted Equipment, as required by applicable law and the rules established for the Authorized Activities. Permittee may only use the Permitted Equipment on Public Routes within the Permitted Property that are appropriate for the use of the Permitted Equipment, unless otherwise authorized in this Permit.
6. Existing Interests and Conflicts of Use. This Permit is issued on a non-exclusive basis. Permittee shall notify those parties with interest in the Permitted Property that are listed on Exhibit C of Permittee’s Authorized Activities. Permittee accepts this Permit subject to all such existing interests and shall coordinate its activities with such other interested parties. SITLA reserves the right to issue additional right-of-entry permits or convey other interests in the Permitted Property without compensation to Permittee.
  7. Cultural Resources. Pursuant to all applicable laws regarding cultural, archaeological, paleontological, and antiquities resources, and pursuant to Utah Administrative Code R850-60-900, upon discovery of a Site, Historic Property, Remains, Antiquities, or Critical Paleontological Resources, Permittee shall immediately cease all activities until such time as the discovery has been evaluated and treated to SITLA’s satisfaction. All Specimens are and will remain the property of the State of Utah. All capitalized terms in this Section 7 not otherwise defined in this Permit are defined in the Utah Code or in SITLA’s administrative rules at R850.
  8. Restoration and Reclamation. Permittee, at its sole expense, shall promptly repair any damage to roads, trails and/or any area of the Permitted Property that occurs during the duration of this Permit to the satisfaction of SITLA. Permittee, at its sole expense, shall reclaim any holes or other surface disturbances on the Permitted Property created by Permittee’s use of the Permitted Property.
  9. Posting of Permit. The Permittee and any persons providing services under this Permit must present or display a copy of the Permit to any authorized officers, representative, or law enforcement personnel upon request to determine the validity of the permit.
  10. Termination. Permittee may terminate this Permit on 30 days’ written notice to SITLA. Permittee is not entitled to a refund of any portion of the Rent and shall comply with all obligations under this Permit within the 30-day notice period.



11. **Covenant Against Liens.** Permittee may not suffer or permit to be enforced against any or all of the Permitted Property, any mechanic's, material men's, contractor's or subcontractor's liens arising from and any claim for damage growing out of, the work of, any construction, repair, restoration, replacement, or improvement done by or on behalf of Permittee. Permittee shall pay or cause to be paid all such liens, claims, or demands before any action is brought to enforce the same against the Permitted Property. If Permittee in good faith contests the validity of any lien, claim, or demand, then Permittee shall, at its expense, defend itself and SITLA against the same and shall pay and satisfy any adverse judgment that may be rendered. Permittee shall, at the request of SITLA, provide such security and take such steps as may be required by law to release the Property from the effect of such lien.
12. **Insurance.** Permittee, at its sole cost and expense, shall at all times during the Term maintain an insurance policy or policies insuring against all liability resulting from property damage and injury or death occurring to persons in or about the Permitted Property, with the insurance limits set forth in the Key Terms. Permittee shall maintain a current, authenticated certificate of insurance on file with SITLA. Notwithstanding the foregoing, Permittee may satisfy its insurance obligations with blanket, layered, umbrella, conventional and/or manuscript forms of the required policy or policies. The insurance policies must: (i) be in the name of the Permittee; (ii) name SITLA as an additional insured (as evidence by an endorsement); (iii) cover Permittee's assumed obligation to indemnify SITLA; and (iv) waive all rights of subrogation against SITLA. All insurance policies must be issued by a company or companies rated "A" or better by the most current edition of Best's Insurance Guide, be authorized to do business in the State of Utah, and be approved by SITLA.
13. **Inspection; Disclaimer of Warranties; Waiver of Liability.** Permittee acknowledges that it has been afforded an opportunity to inspect the Permitted Property and, based upon such inspection, hereby accepts the Permitted Property in its existing, AS-IS condition, subject to all existing hazards to person or property, whether natural or manmade, known or unknown. SITLA disclaims all representations and Warranties that the Permitted Property is safe or fit for use for the Permitted Activities. Based on such acknowledgment and acceptance and in consideration for the grant of this Permit, Permittee does hereby release and forever discharge SITLA, its directors, officers, board of trustees, employees and beneficiaries from any and all liability, claims, damages, causes of action, or expenses for any bodily injury, death, or property damage that is suffered by Permittee or any person claiming by, through, or under Permittee and that occurs in connection with the use of the Permitted Property.
14. **Assumption of Liability; Indemnification.** Permittee assumes all liability for and shall indemnify, defend, and hold harmless SITLA, its directors, officers, board of trustees, employees, and beneficiaries from and against any and all claims, losses and liability, including without limitation attorney's fees and fire suppression activities, of any nature imposed upon, incurred by, or asserted against such parties that relates to or arises out of the activity of Permittee, its employees, agents, sublessees, assignees, or invitees, or any other person participating in the Authorized Activities pursuant to this Permit, including noncompliance with any of its terms.
15. **Bonding Provisions.** Prior to the issuance of this Permit or at any time during the Term, on 15 days' written notice, SITLA may require the applicant or Permittee to post a bond with SITLA in the form and amount approved or determined by SITLA to assure compliance with all terms and conditions of the Permit.

16. **Miscellaneous.**

- a. **Notice.** The parties shall send all notices given pursuant to this Permit to the other party in writing and by United States mail, postage prepaid, certified or registered, and sent to the address set forth in the introductory paragraph or to any other address as either party designates by written notice to the other.
- b. **Assignments.** Permittee may not assign this Permit without prior written approval of SITLA. Any attempted assignment without SITLA's prior written approval is void and unenforceable.
- c. **Survival.** All obligations of Permittee survive termination and continue until satisfied in full.
- d. **Compliance with Existing Laws.** Permittee, in exercising the privileges granted by this Permit, shall comply with the provisions of all valid federal, state, county, and municipal laws, ordinances, and regulations that are applicable to the Permittee, Permitted Property, the Authorized Activities, and all operations covered by this Permit. SITLA reserves the right to inspect the Permitted Property at any time to verify compliance with the terms of this Permit as well as all applicable laws, rules, and regulations.
- e. **Continued Regulation by SITLA.** The rights granted to Permittee under this Permit are subject to the continued regulation by SITLA. Permittee shall comply with Title 53C of the Utah Code and the Utah Administrative Code R850 rules as they exist at the Commencement Date and as they are amended.
- f. **Amendments or Modifications.** If Permittee desires to change any of the terms of the Permit, Permittee shall apply for an amendment following the same procedure as is used to apply for a new right-of-entry. A modification of this Permit is only binding if evidenced in writing and signed by each party.
- g. **Permittee Liable for Actions of Representatives.** Whenever this Permit imposes obligations or liabilities on Permittee, those obligations and liabilities apply to actions or inactions of Permittee's officers, directors, owners, agents, employees, sublessees, assignees, contractors, subcontractors, invitees, and concessionaires. Permittee hereby assumes all liability arising from the actions or inactions of Permittee's officers, directors, owners, agents, employees, sublessees, assignees, contractors, subcontractors, invitees, and concessionaires on the Permitted Property or pursuant to this Permit.
- h. **Utah Law Applies, Successors and Assigns.** The laws of the State of Utah govern this Permit. The terms and conditions of this Permit inure to and are binding on all successors and assigns of Permittee.
- i. **Counterparts and Electronic Signatures.** The parties may execute this Permit in counterparts, each of which when taken together will be deemed one and the same document. The parties may execute this Permit by exchange of electronic signatures and such electronic signatures are enforceable against the signing party. The parties agree that an electronic version of this Permit, as amended, has the same legal effect and/or enforceability as a paper version as per Utah Code Ann. § 46-4-201.

The parties execute this Permit as of the Effective Date.

**STATE OF UTAH,  
SCHOOL AND INSTITUTIONAL  
TRUST LANDS ADMINISTRATION**

**Skydive Moab  
114 W. Aviation Way  
Moab, UT 84532**



(signature)

Tamra Colyar

(print name)

Office Specialist

(title)

(signature)

(print name)

(title)

*Template approved by legal on 3/3/2021*

**Exhibit A**  
Description of Permitted Property

Township 24S, Range 20E, SLB&M  
Section 6: Within

**Exhibit B**  
**Special Conditions**

*Only those provisions identified in Section 1.h of the Permit apply.*

1. **Events with Participants.**

- a. **Waiver Signed by Participants.** Permittee shall require all participants in the Authorized Activities, including, without limitation, event participants, spectators, and personnel, to execute fully-signed waivers, a form of which is attached as Appendix A to this Exhibit B, prior to participating in the Authorized Activities. Permittee may use a different form of waiver, but such waivers must be approved by SITLA and require the participants to release “The State of Utah, School and Institutional Trust Lands Administration, and its directors, officers, board of trustees, employees and beneficiaries” from any and all liability, claims, damages, causes of action, or expenses for any bodily injury death, or property damage suffered by the participant. Permittee shall keep the waivers on file and produce them to SITLA upon request.
- b. **Post Permit.** The Permittee shall post a copy of this Permit in prominent view where all participants and public may view it (e.g., at the start of an event, staging area, in a commercial outfitters office or on their website, etc.).

2. **Reconciliation Payment; Calculation.**

- a. **Reconciliation Payment Required.** Within 30 days of the Termination Date, Permittee shall pay SITLA a “Reconciliation Payment” equal to the greater of: (1) 3% of the gross receipts collected by Permittee for the Authorized Activities multiplied by the percentage of land used in the Authorized Activities that is trust land; and (2) \$5.00 per participant per day in which Permittee used the Permitted Property for the Authorized Activities. Permittee may credit the Rent toward the Reconciliation Payment.
- b. **Records; Payment of Reconciliation Payment.** Permittee shall maintain all records relevant to calculation of the Reconciliation Payment, including: (i) receipts and invoices of amounts paid by participants, (ii) documentation showing those portions of the Permitted Property used for the Authorized Activities; (iii) a breakdown of the percentage of land used for the Authorized Activities that constitutes trust land. Permittee shall produce such records to SITLA within 15 days of the Termination Date. SITLA may inspect the books and records of Permittee for the purpose of verifying the accuracy of the Reconciliation Payment.

3. **Cultural, Archeological, Paleontological, and Antiquities Resources.** The parties hereby delete Section 7 in its entirety and replace it with the following:

- a. **Survey Required.** Prior to commencing any surface disturbing activity, Permittee shall, at its own cost and expense, complete a Cultural Resources Survey prepared by an approved archaeologist in accordance with applicable laws and regulations, and obtain SITLA’s prior consent.
- b. **SITLA’s Consent to Activities.** Permittee shall provide all Cultural Resource compliance materials to SITLA prior to commencing the surface-disturbing activity. SITLA will

review all such materials and may withhold or condition its consent to surface-disturbing activities if such activities would result in impacts to Cultural Resources.

- c. Discovery of Site. On discovery of a Site, Historic Property, Remains, Antiquities, or Critical Paleontological Resource, Permittee shall immediately cease all activities until such time as the discovery has been evaluated and treated to SITLA's satisfaction.
- d. Property of State. All Specimens are and will remain the property of the State of Utah.

4. **Large Camping/Therapy Groups**

- a. Human or Animal Waste. Permittee may not leave human or animal fecal matter on the Permitted Property or any other trust lands. Permittee shall use WAG BAGs or port-a-potty systems to ensure fecal matter is appropriately contained and removed from trust lands.
- b. Water Protection. Permittee may not camp within one-half mile from any water source. Permittee may not permit bathing, washing, or cleaning of any kind within 300 yards from any water source.
- c. Fires. Permittee may only have fires on the Permitted Property if permitted by local, state or federal authorities and only if the fires are built and kept in a fire pan at least six inches off the ground. Permittee may leave ash and coals, completely cooled down, on the Permitted Property if the ash and coals are crushed, sifted, scattered so that there is no visual evidence of the fire. Permittee may only use dead wood lying on the ground as fuel or fires.
- d. Campsite Rotation; Location Monitoring. Permittee shall rotate campsites on the Permitted Property to protect each campsite from overuse. Permittee shall supply SITLA with a copy of its itinerary and expected GPS coordinates of each campsite located on the Permitted Property before conducting the Authorized Activities. Permittee shall provide SITLA the actual GPS coordinates of the location of each campsite located on the Permitted Property to ensure proper land use and campsite rotation.

5. **Insurance.** The parties hereby delete Section 12 in its entirety and replace it with the following:

- a. Liability Insurance. Permittee, at its sole cost and expense, shall at all times during the Term maintain in force an insurance policy or policies that name SITLA and Permittee as insureds against all liability resulting from property damage, injury or death occurring to persons in or about the Permitted Property, with limits for each occurrence of not less than \$2,500,000, combined single limit, with respect to personal injury, death, and property damage. Permittee shall provide SITLA, without necessity of demand, a certificate of insurance.
- b. Other Insurance. Permittee, at its sole cost and expense, shall at all times during the Term maintain and keep in force:
  - i. workmen's compensation insurance on its employees, if any, required under the applicable workmen's compensation laws of the State of Utah; and

- ii. such other and additional insurance policies as a prudent permittee in the position of Permittee would maintain consistent with industry standards for Permittee's business, or as required by law.
  - c. Policy Requirements. All insurance policies held by Permittee must:
    - i. be issued by a company rated "A" or better by the then most current edition of Best's Insurance Guide (or if such guide is no longer published, then having a comparable rating as specified by SITLA), responsible and authorized to do business in the State of Utah, and approved by SITLA;
    - ii. waive the insurance company's rights of subrogation against the State of Utah;
    - iii. name the State of Utah as an additional insured;
    - iv. provide for specific coverage of Permittee's assumed obligation to indemnify the State of Utah; and
    - v. ensure the name of the insured on the insurance policy is the same as the name of Permittee.
  - d. Notice of Change. Permittee shall notify SITLA at least 30 days prior to the termination or modification of any insurance policies.
6. Leave No Trace. Permittee shall keep the Permitted Property in pristine condition and ensure that all activities conform to the *Leave No Trace Seven Principles*:
  - Plan ahead and Prepare
  - Travel and camp on durable surfaces
  - Dispose of waste properly
  - Leave what you find
  - Minimize campfire impacts
  - Respect wildlife
  - Be considerate of other visitors

@ 1999 by the Leave No Trace Center for Outdoor Ethics: [www.LNT.org](http://www.LNT.org).

**AGENDA SUMMARY**  
**GRAND COUNTY COMMISSION MEETING**  
**SEPTEMBER 6, 2022**

Agenda Item:

<b>TITLE:</b>	Economic Development Event Grant Awards
<b>FISCAL IMPACT:</b>	\$21,300
<b>PRESENTER(S):</b>	August Granath, Economic Development Director

**Prepared By:**

Rachel Bartlett  
Administrative Asst  
Grand County  
Economic  
Development

**FOR OFFICE USE ONLY:**

**Attorney Review:**

For office use only

**RECOMMENDATION:**

I move to approve the dispersal of funds to the Moab Canyons Endurance Ride and the Red Canyon Pow Wow as recommended by the Travel Council Advisory Board (TCAB).

**BACKGROUND:**

As of July 2022, there were unallocated funds in the budget designated for the Event Grant. In response, the Economic Development Department (EDD) reopened the application period. TCAB approved two applications through this program. There is sufficient budget for these awards. These grants are eligible under the currently approved guidelines:

- 2022 Moab Canyons Endurance Ride (\$3,000)
- 2022 Red Canyon Powwow (\$18,300)

EDD is asking the County Commission to approve the aforementioned grants.

**ATTACHMENT(S):**

- Letter from TCAB Chair
- Moab Canyons Endurance Ride 2022 Event Grant Application (Redacted to hide personal information)
- Moab Canyons Endurance Ride 2022 Grant Contract
- Red Canyon Powwow 2022 Event Grant Application (Redacted to hide personal information)
- Powwow Updated Budget Sheet
- Red Canyon Powwow 2022 Grant Contract



August 31, 2022

Grand County Commission  
125 E Center St  
Moab, UT 84532

Dear Grand County Commission,

Please accept this letter as evidence of approval from the Travel Council Advisory Board (TCAB) of the Moab Canyons Endurance Ride Special Event Grant and the Red Canyon Powwow Event Grant.

The funding for the Moab Canyons Endurance Ride was approved at the TCAB meeting on August 4, 2022, and the funding for the Red Canyon Powwow was approved at the TCAB meeting on August 30, 2022. The minutes for these meetings have not yet been approved by TCAB and will be reviewed at the September 13, 2022 meeting of TCAB.

In my capacity as the Chair of the Travel Council Advisory Board, I attest to this statement.

Sincerely,

A handwritten signature in black ink, appearing to read 'Jenny Gleason', followed by a long horizontal flourish.

Jenny Gleason

Chair, Travel Council Advisory Board

# SPECIAL EVENT GRANT APPLICATION

## Contact Information

Full Legal Organization Name

Mailing Address

City  State

Zip Code

501(c)3?  Yes  No

Year Established

Contact Person

Title

Phone Number  E-Mail Address

Best way to reach you

## Event Information

Event Name

Event Start Date  Event End Date

Set-Up Date  Clean-Up Date

If event is non-sequential, please describe

Event Location(s)

Is event new?  Yes  No

Have you received funding in the past?  Yes  No

If yes, please list year and amount

Brief Description of Event  
(Include daily schedule, vendors, details, etc.)

This is an AERC sanctioned horse riding event. Riders cover a 15, 25 or 50 mile course each day. Same riders typically each day with a few that only ride one or two days. The courses are flagged and are a different route each day and each mileage. There are about 150 miles of trails that we use over the course of the 3 day event.

Population Served  
(Include age groups, race & ethnicity, income levels, etc.)

All ages and ethnic groups are included in the Endurance horse riding community. We will have people from all over the United States travel to this event. It is typically a mid to higher level income group as owning, training and traveling with these

How will your event promote sustainable practices and/or responsible recreation?

Horses and horse people are low impact to the environment, we travel through and leave little trace of our passing. We utilize old cow camps as the camping location so that the hay and manure are not an impact to other recreationalists. In general horse eventists are very good at leaving no trace and cleaning up after themselves. We

Please describe your marketing/ advertising plan

So far I have the event listed in the AERC magazine and I made cards to hand out at the Mountain Region Endurance Rider conferences. I have a web page and Facebook page. I plan to upgrade my web page, send out some mass emails and would like to make a few handouts and posters. I would also like to

## Proposal Request

Requested Amount

### Budget Breakdown

<u>Expenses</u>		<u>Revenue</u>	
Facility	<input type="text" value="\$600"/>	Entry Fees	<input type="text" value="\$18,000"/>
Administration	<input type="text" value="\$4,800"/>	In-Kind	<input type="text"/>
Permits	<input type="text" value="\$1,500"/>	Cash Donations	<input type="text"/>
Marketing/Advertising	<input type="text" value="\$1,500"/>	Non- Cash Donations	<input type="text"/>
Capital Investments	<input type="text" value="\$15,000"/>	Other Grants Awarded	<input type="text"/>
Other	<input type="text" value="\$1,500"/>	Other	<input type="text"/>
<b>Total</b>	<input type="text" value="\$24,400"/>	<b>Total</b>	<input type="text" value="\$18,000"/>

Please describe any "Other" expenses

"Capital investment is the cost of the business plus all the equipment such as water tanks and troughs and trailers.  
"Other" is the cost of hauling water for the event.

Please describe any "In-Kind", "Cash Donations", "Non-Cash Donations", and/or "Other Grants Awarded"

My own money funds the ride now. I hope to make enough to get it to pay for itself so that I can continue to put on this event and others like it.

Please describe any "Other" revenue

This grant is paid for with TRT funds, which are designated for driving visitation to the area. How will you use this grant to accomplish that goal?

All of our competitors will be driving to the Moab area to compete and some will stay for the whole week before traveling home..  
On my web page I promote Moab as a travel destination and all it has to offer. I know that many people travel to the area and may board their horses at the Old Spanish Trail arena so that they can enjoy other attractions.  
I plan to use the grant money to increase my advertising such as

What is the goal of this event? (Include target participation)

Provide the opportunity for horse riding enthusiasts to ride in and enjoy the beautiful terrain in Grand County. I have had past participants and some new tell me this ride has been their bucket list ride and that they were very disappointed when the ride stopped in 2017.

What means will be used to gauge the success of your event?

The number of riders at the next event?? Maybe some sort of review. I also will have a comment box to gauge the events success.

## Visitation Statistics

	2020	2021	2022
Estimated number of participants	<input type="text"/>	<input type="text"/>	<input type="text" value="150"/>
Estimated number of additional people in participant's party	<input type="text"/>	<input type="text"/>	<input type="text" value="2"/>
Estimated percentage of participants staying in lodging	<input type="text"/>	<input type="text"/>	<input type="text" value="10"/>
Estimated percentage of participants staying in commercial campgrounds	<input type="text"/>	<input type="text"/>	<input type="text" value="10"/>
Estimated percentage of participants eating at restaurants	<input type="text"/>	<input type="text"/>	<input type="text" value="50"/>
Estimated percentage of visitor participants (versus locals)	<input type="text"/>	<input type="text"/>	<input type="text" value="90"/>
Estimated number of visitor's first visit to the Moab area	<input type="text"/>	<input type="text"/>	<input type="text" value="10"/>
Estimated spending per person for this trip	<input type="text"/>	<input type="text"/>	<input type="text" value="\$2000"/>

---

Additional questions will be required for your final report. By signing below, you acknowledge that all information provide is correct to the best of your knowledge. You also attest that you have read and understand the Special Event Grant Guidelines and understand that you are required to obtain a Grand County and/or City of Moab Special Event Permit to qualify for this grant.

Signature

Date

**Grand County Economic Development**  
**“Events Contract”**  
**84 N 100 E, Moab, Utah 84532**  
**435-259-1370**

**CONTRACT # 4-2022**

- A. **CONTRACTING PARTIES:** This agreement (“Contract”) is between Grand County Economic Development (“GCED”), and the following Contractor Indigenous Health and Wellness Connections (“Contractor”),
- B. **GENERAL PURPOSE OF CONTRACT:** The funding provided hereby is a grant to encourage private organizations to offer events in an effort to bolster the tourism economy.
- C. Your event project is –Red Canyon Pow Wow (“Event Project”) and the scope of work of the Event Project is defined in Section 1 of Addendum B attached hereto.
- D. **CONTRACT PERIOD:** This Contract is effective August 1, 2022 and will terminate 60 days after completion of Event Project, unless otherwise extended or terminated in accordance with the terms and conditions of this Contract.
- E. **CONTRACT COSTS:** CONTRACTOR will be paid up to the sum of **\$18,300** for expenses incurred by the Contractor in performing under the contract for which GCED will reimburse.
- F. **ADDENDUM INCLUDED AS PART OF THIS CONTRACT:**  
The following Addenda to this Contract contain additional terms which are incorporated into this Contract by this reference.  
i. Addendum A - Standard Terms & Conditions  
ii. Addendum B - Special Requirements  
In the event of conflict between the provisions of Addendum A and the provisions of other attachments to this Contract, the provisions of Addendum A shall prevail.
- G. **COMPLETE ON COST REIMBURSEMENT CONTRACTS ONLY:** The following audits and reviews are required of this Contract:  
Financial: Yes X No \_\_\_\_\_  
Program Compliance: Yes X No \_\_\_\_\_  
Copy of Event Project Survey and Results: Yes X No \_\_\_\_\_  
Other: \_\_\_\_\_

Audits and reviews must be submitted to the GCED at the termination of the Contract.

IN WITNESS WHEREOF, the parties sign and cause this contract to be executed.

CONTRACTOR:

GRAND COUNTY COMMISSION::

BY \_\_\_\_\_

BY \_\_\_\_\_

Title Chase Hobson - Executive Director

Title \_\_\_\_\_

Date Aug 31, 2022

Date \_\_\_\_\_

**ADDENDUM A**  
**CONTRACT STANDARD TERMS AND CONDITIONS**

1. **GOVERNING LAW AND JURISDICTION:** This Contract, and the application or interpretation thereof, shall be governed exclusively by its term as and by the laws of the State of Utah without giving effect to the conflict of laws provisions thereof. The parties agree that in any action relating to or arising from this Agreement, the State of Utah is hereby designated as the proper jurisdiction and venue to hear such action. The parties hereby agree to bring any such action before the Seventh Judicial District Court, Grand County, State of Utah and, in addition, to submit themselves to the jurisdiction of the Courts in the State of Utah.
2. **RECORDS ADMINISTRATION:** The CONTRACTOR shall maintain, or supervise the maintenance of all records necessary to properly account for the payments made to the CONTRACTOR for costs authorized by this contract. The CONTRACTOR shall retain these records for at least four years after the contract expires.
3. **AUDIT OF RECORDS:** The CONTRACTOR agrees to allow GCED Director access to all the records to this contract, for audit and inspection, and monitoring of services. Such access will be during normal business hours, or by appointment.
4. **CONFLICT OF INTEREST:** CONTRACTOR represents that none of its officers or employees are officers or employees of the GCED, unless disclosure has been made in accordance with State and Grand County requirements.
5. **CONTRACTOR DEEMED INDEPENDENT CONTRACTOR:** CONTRACTOR shall be an independent contractor, and as such, shall have no authorization, express or implied to bind the GCED to any agreements, settlements, liability, or understanding whatsoever, and agrees not to perform any acts as agent for the GCED, except as herein expressly set forth. Compensation stated herein shall be the total amount payable to the CONTRACTOR by the GCED. The CONTRACTOR shall be responsible for the payment of all income tax, social security, state and federal withholdings and all other like payment amounts due as a result of payments received from the GCED for these Contract services. Persons employed by the GCED and acting under the direction of the GCED shall not be deemed to be employees or agents of the CONTRACTOR.
6. **INDEMNITY CLAUSE:** The CONTRACTOR agrees to indemnify, save harmless, and release the GCED, and all its officers, agents, volunteers, and employees from and against any and all loss, damages, injury, liability, suits, and proceedings arising out of the performance of this contract which are caused in whole or in part by the negligence of the CONTRACTOR'S officers, agents, volunteers, or employees, but not for claims arising from the GCED's sole negligence.
7. **COMPLIANCE WITH LAW**
  - i. State and County Statutes and Regulations: CONTRACTOR agrees to comply with all applicable State and County code regulations.
  - ii. Federal Code Regulations: CONTRACTOR agrees to comply with all Federal code regulations, including, but not limited to the provisions of Title VI and VII of the Civil Rights Act of 1964 (42USC 2000e) which prohibits discrimination against any employee or applicant for employment or any applicant or recipient of services, on the basis of race, religion, color, or national origin; and further agrees to abide by Executive Order No. 11246, as amended, which prohibits discrimination on the basis of sex; 45 CFR 90 which prohibits discrimination on the basis of age; and Section 504 of the Rehabilitation Act of 1973, or the Americans with Disabilities Act of 1990 which prohibits discrimination on the basis of disabilities. Also, the

Contract # 4-2022

CONTRACTOR agrees to abide by Utah's Executive Order, dated June 30, 1989, which prohibits sexual harassment in the work place.

8. **SEVERABILITY CLAUSE**: A declaration by any court, or any other binding legal source, that any provision of this contract is illegal and void shall not affect the legality and enforceability of any other provision of this Contract, unless the provisions are mutually dependent.
9. **AMENDMENTS AND WAIVER**: This Contract may not be amended, modified, or supplemented nor may any rights hereunder be waived except by an instrument in writing, executed by the parties hereto, and attached to the original signed copy of the Contract.
10. **DEBARMENT**: The CONTRACTOR certifies that neither it nor its principals are presently debarred, suspended, proposed for debarment, declared ineligible, or voluntarily excluded from participation in the transaction (contract) by any governmental department or agency. If the CONTRACTOR cannot certify this statement, attach a written explanation for review by the GCED and State of Utah.
11. **TERMINATION**: Unless otherwise stated in the Special Terms and Conditions, this contract may be terminated, with or without cause, in advance of the specified expiration date, by either party, upon 90 days prior written notice being given the other party. On termination of this Contract, all accounts and payments will be processed according to the financial arrangements set forth herein for approved services rendered to date of termination.
12. **NO PRESUMPTION**: Should any provision of this Contract require judicial interpretations, the Court interpreting or consulting the same shall not apply a presumption that the terms hereof shall be more strictly construed against one party, by reason of the rule of construction that a document is to be construed more strictly against the party of who itself or through its agents prepared the same, it being acknowledge that both parties have participated in the preparation hereof.
13. **RETURN OF EVENT GRANT FUNDING**: The parties agree and acknowledge that should the proposed Event Project not be completed as outlined in the Contract, all Event Grant funding received for this Event Project must be returned to the GCED immediately.
14. **RELEASE AND WAIVER OF CLAIMS**: To the extent permitted by law, CONTRACTOR hereby releases and waives all claims, demand, damages, causes of action against GCED and/or GRAND COUNTY and GCED and/or GRAND COUNTY's agents and employees for injury, death, or damage to person, property or business sustained in or about or as a result of use of the facilities by CONTRACTOR, its agents, employees, invitees, customers or other occupants or users of the Facilities which injury or damage results from any act, occurrence, or condition about the Facilities whether such act is caused by GCED, other person, unrestrained or unmanageable animals, any act of nature, or any other circumstance, related or unrelated to the PROJECT EVENT.



**ADDENDUM B**  
**SCOPE OF WORK AND SPECIAL PROVISIONS**

1. **SCOPE OF WORK**: The funding provided by this Contract is to match funding provided by CONTRACTOR and will allow CONTRACTOR to create or enhance an Event Project, to encourage the development and/or expansion of shoulder and/or slow season events to bolster the off-season economy in Grand County. Grant applicants must provide an event marketing plan and budget, which states the dollar amount requested as well as the amount of cash and in-kind match they will provide. The parties acknowledge and agree that CONTRACTOR is responsible to secure any and all necessary licenses, permits, insurance, etc.
2. **MATCHING FUNDS**: CONTRACTOR agrees to provide matching funds up to the amount of \$18,300. Such funds will be provided by sources identified in CONTRACTOR'S approved application and must be received by CONTRACTOR prior to GCED's distribution of funds to CONTRACTOR. CONTRACTOR agrees to provide proof of receipts of funds for which GCED will match if requested by GCED. All funding provided by GCED and match provided by CONTRACTOR must be used for the accomplishment of the EVENT PROJECT.
3. **REPORTS**: CONTRACTOR will provide the GCED with two written progress reports. The first such report shall be due one month from the date of first receipt of funds hereunder. The second report shall be due with final invoice for completed EVENT PROJECT. Such reports shall describe progress toward completion of the EVENT PROJECT and financial detail outlining expenditures of funds to date. Failure to submit reports on a timely basis, or failure to meet the requirements of the guidelines may result in withholding of payment by the GCED. Such reports and any and all other information related to the EVENT PROJECT may be utilized by GCED at its sole discretion.
4. **DISBURSEMENTS**: If the proceeds generated from the EVENT PROJECT are to be donated to an organization, foundation, charity or group, the entire grant amount distributed by GCED to the CONTRACTOR is to be repaid to the GCED before the proceeds are distributed.
5. **SCHEDULE OF PAYMENTS AND COMPLETION OF PROJECT**: Subject to CONTRACTOR meeting the matching funds requirements of Paragraphs 2 and 3 above, GCED agrees to pay CONTRACTOR up to \$18,300 for performance of the EVENT PROJECT, in two increments of up to \$9,150 each. The first installment shall be paid to CONTRACTOR upon execution of the Contract and receipt of an invoice from CONTRACTOR within 30 days of receiving the initial contract. The final installment shall be paid upon completion of the EVENT PROJECT, receipt of final EVENT PROJECT report and CONTRACTOR'S invoice. CONTRACTOR agrees to complete the EVENT PROJECT (submit final report and final invoice) within sixty (60) days from the final day of the event. Failure to meet the deadlines set forth will result in forfeiture of the grant funds at either deadline.
6. **CONTACT PERSON**: Each party shall designate a Contact Person to be the point of contact between the parties for the purpose of facilitating performance of the Contract and completion of the EVENT PROJECT. GCED hereby designates August Granath, Executive Director, Grand County Economic Development as GCED's Contact Person.

Contract # 4-2022

7. **INSURANCE:** CONTRACTOR agrees to maintain liability insurance, providing general liability coverage of at least \$1,000,000 per occurrence and \$3,000,000 total coverage to insure both CONTRACTOR and GCED from all claims for personal injury, including death, to employees, participants, spectators and property damage. CONTRACTOR agrees that it must provide GCED with a copy of its insurance policy and affidavit of coverage before it can use the Facilities.
  
8. **DAMAGE TO FACILITIES:** CONTRACTOR assumes full and complete responsibility, regardless of the cause, for any and all damage to the facilities during its use of the facilities under the Contract.

# SPECIAL EVENT GRANT APPLICATION

## Contact Information

Full Legal Organization Name

Mailing Address

City  State

Zip Code

501(c)3?  Yes  No

Year Established

Contact Person

Title

Phone Number  E-Mail Address

Best way to reach you

## Event Information

Event Name

Event Start Date  Event End Date

Set-Up Date  Clean-Up Date

If event is non-sequential, please describe

Event Location(s)

Is event new?  Yes  No

Have you received funding in the past?  Yes  No

If yes, please list year and

amount

Brief Description of Event  
(Include daily schedule,  
vendors, details, etc.)

Red Canyon Powwow is a two-day cultural celebration being held at the Old Spanish Arena on Oct 22- 23, 2022, which showcases Native American culture, dances, and songs. The event is for all ages and brings people together from a variety of backgrounds, including BIPOC and LGBTQ2S+ communities. Dancing and singing begins on the 22nd at 12PM and ends at 10PM, Sunday dancing and singing begins at 12PM and ends at 5PM. Variety of arts and craft vendors will be set up for visitors to purchase goods.

Population Served  
(Include age groups, race &  
ethnicity, income levels, etc.)

Red Canyon Powwow is for all ages and people from different backgrounds and ethnicities. Although, traditionally Powwow's are for Native American people to participate in and benefit from, we understand that building bridges between communities is very important and we recognize that the native and non native people will be served through small business activities and participants at the Powwow who will compete in the contest dancing. A large majority of Native American people live in today's society and are faced with economic barriers and due to the covid-19 pandemic, which is why hosting events like the Red Canyon Powwow provide an opportunity for the Powwow community, Native American community and the general public to have a chance to benefit financially throughout the weekend.

How will your event promote  
sustainable practices and/or  
responsible recreation?

Native American people have a strong understanding of stewardship of traditional lands. These practices are deeply tied to the understanding that we must care for the land that we walk upon and practice being good relatives to the land. This event plans to be an environment friendly Powwow. This year we are promoting recycling, carpooling, cleanup of the venue, and our emcee will tell stories of caring for the land through an Indigenous lens. This is how we will promote sustainable practices and responsible recreation throughout the weekend.

Please describe your marketing/  
advertising plan

We have contracted a Native American artist to help put together a flyer for us to support advertising the event. Last year we worked with the Moab Happenings, local media outlets, radio stations, and social media platforms to ensure a successful event. We plan on doing this approach again, but would like to pay for videography services before and during the weekend so that our marketing and advertising performance increases year to year. If we can provide a video to help showcase Native American dancing than we have something that will attract more visitors to the Powwow. We also would like to utilize micro influencers to help support the event and pay them a small honorarium for their time. This is how we plan on getting the word out about this year's Powwow.

# Proposal Request

---

Requested Amount

## Budget Breakdown

<u>Expenses</u>		<u>Revenue</u>	
Facility	<input type="text" value="\$2,650"/>	Entry Fees	<input type="text" value="\$10.00"/>
Administration	<input type="text" value="\$1,000"/>	In-Kind	<input type="text" value="\$8,000"/>
Permits	<input type="text" value="\$250"/>	Cash Donations	<input type="text" value="\$13,800"/>
Marketing/Advertising	<input type="text" value="\$4,000"/>	Non- Cash Donations	<input type="text" value="\$2,500"/>
Capital Investments	<input type="text" value="\$0"/>	Other Grants Awarded	<input type="text" value="\$5,000"/>
Other	<input type="text" value="\$10,400"/>	Other	<input type="text" value="\$10,000"/>
<b>Total</b>	<input type="text" value="\$18,300"/>	<b>Total</b>	<input type="text" value="\$41,500"/>

Please describe any "Other" expenses

Our committee will use this grant to help cover various expenses for the Red Canyon Powwow. The host drum group Blackstone Singers (\$10,000 performance fee), has 10 members who will be singing and performing throughout the event. These expenses are listed on the budget as "other." We also recognize that we have staff that will be traveling from the Utah county area and will need gasoline costs covered, which is why there is another \$400 listed under "other."

Please describe any "In-Kind", "Cash Donations", "Non-Cash Donations", and/or "Other Grants Awarded"

Because most of the people on our committee for the Red Canyon Powwow have been working diligently since April 1, 2022 for the event. 11 individuals have given a total of \$8,000 in-kind due to the fact that we have been meeting regularly once a week since April 1st and two people have been working part-time on this event since April 1st to ensure that we have a successful event.

In-Kind Donations:

Shelly Willie - \$500  
Elena Satula - \$500  
Chase Hobson - \$500  
Jacob Crane - \$1500  
Wilson Atene - \$500  
Devan Kicknosway - \$500  
Palmer Gambler - \$500  
Melanie Glass - \$500  
Alec Ferguson - \$500  
Shayla hubener - \$500  
Rhiannon Velaquiz - \$500  
Julianne Waters - \$1500  
Total - \$8,000

Cash Donations:

Crane family - \$5,000  
Utah Division of Indian Affairs - \$3,000  
Turtle Island Collective - \$300  
Jansen family - \$1,000  
Gofundme - \$4500  
Total - \$13,800

Please describe any "Other" revenue

Currently we are charging \$10,00 a person to enter the Red Canyon Powwow. Last year we had a total of 882 people walk through the event during the weekend. We are estimating that we will have 1,000 individuals enter the Red Canyon Powwow, which would bring our revenue to \$10,000.

This grant is paid for with TRT funds, which are designated for driving visitation to the area.

How will you use this grant to accomplish that goal?

The majority of the grant will be used to bring performers to the area that will draw in a larger than usual crowd to the area of Grand County and Moab. We have contracted Blackstone Singers who are top ten in the Native American Singing Championships in the world. We are also using the same venue from last year's Powwow that is perfect for a Powwow the size of Red Canyon Powwow because it has all of the amenities for parking, washrooms, soccer fields for dancers, electricity, and is located outside.

Grand County is famous for its beautiful landscape and scenery. We are utilizing videography to help showcase the story of the dancers and the land to market and advertise the event on social media platforms, newspapers, radio, etc. A small portion of the grant will be used on permits, and administration fees that will help with ensuring that we have the proper steps in process to move the project forward.

What is the goal of this event?  
(Include target participation)

The very nature of a powwow is to bring people together. It is a celebration where everyone can come together through sharing cultures, songs, food, and dance. Powwows were and still are a social gathering where different tribes came together to share in song and dance, traditional teachings, and trade. Today we still carry on these traditions and teachings and continue to share our culture with all visitors.

Throughout the powwow the Emcee and Arena Director will share various teachings, explain certain dances and the cultural significance with the audience. They strive to make all feel welcome and included to help bring communities together.

The Red Canyon Powwow is an opportunity for Indigenous youth to practice their culture on a larger platform, as well as learn new dances. For many Indigenous youth, going to powwows and participating is one of the main pillars to their identity, and is a place they make lifelong friends. While most powwows are a competition today, there are various social dances, like Intertribal and Round Dances, throughout the event where everyone is welcome to join and dance together. These dances sprinkled throughout the powwow are always a crowd favorite because all are welcome, Indigenous or non-Indigenous, to come and learn and dance. These are one of the main moments where friendships are built and communities are brought together.

What means will be used to gauge the success of your event?

We plan to gauge the success of the event if we meet our goal of 1,000 people entering the event during the weekend. We also plan on providing a short survey on whether or not we should continue hosting the Red Canyon Powwow in Grand County to a number of individuals so that we are operating on feedback and people enjoying the event. Lastly, the amount of partnerships and relationships that our organizations makes during the weekend is also an indicator that we are successful because people are choosing to support this event both physically and financially.



## Visitation Statistics

	2020	2021	2022
Estimated number of participants	<input type="text"/>	<input type="text" value="189"/>	<input type="text" value="220"/>
Estimated number of additional people in participant's party	<input type="text"/>	<input type="text" value="350"/>	<input type="text" value="400"/>
Estimated percentage of participants staying in lodging	<input type="text"/>	<input type="text" value="325"/>	<input type="text" value="375"/>
Estimated percentage of participants staying in commercial campgrounds	<input type="text"/>	<input type="text" value="25"/>	<input type="text" value="25"/>
Estimated percentage of participants eating at restaurants	<input type="text"/>	<input type="text" value="335"/>	<input type="text" value="360"/>
Estimated percentage of visitor participants (versus locals)	<input type="text"/>	<input type="text" value="189"/>	<input type="text" value="220"/>
Estimated number of visitor's first visit to the Moab area	<input type="text"/>	<input type="text" value="175"/>	<input type="text" value="130"/>
Estimated spending per person for this trip	<input type="text"/>	<input type="text" value="200.00"/>	<input type="text" value="248.00"/>

---

Additional questions will be required for your final report. By signing below, you acknowledge that all information provide is correct to the best of your knowledge. You also attest that you have read and understand the Special Event Grant Guidelines and understand that you are required to obtain a Grand County and/or City of Moab Special Event Permit to qualify for this grant.

Signature

Date

<b>Expenses</b>	
Facility	\$4,200.00
Administration	\$1,000.00
Permits	\$100.00
Marketing/Advertising	\$3,000.00
Capital Investments	\$0.00
<a href="#">Other (Prize money payout)</a> toilets, lights, gas, airbnb for volunteers,	\$35,600.00
<b>Total</b>	<b>\$43,900.00</b>
<b>Revenue</b>	
Entry Fees	\$10.00
In-Kind	\$8,000.00
Cash Donations	\$13,800.00
Non-Cash Donations	\$2,500.00
Other Grants Awarded	\$5,000.00
Other	\$10,000.00
<b>Total</b>	<b>\$39,310.00</b>
<b>Requested Amount</b>	<b>\$18,300.00</b>

**Grand County**  
**"Events Contract"**  
**84 N 100 E, Moab, Utah 84532**  
**435-259-1370**

**CONTRACT # 3-2022**

- A. **CONTRACTING PARTIES:** This agreement ("Contract") is between Grand County, and the following Contractor Blaze Adventure ("Contractor"),
- B. **GENERAL PURPOSE OF CONTRACT:** The funding provided hereby is a grant to encourage private organizations to offer events in an effort to bolster the tourism economy.
- C. Your event project is – Moab Canyon Endurance Ride ("Event Project") and the scope of work of the Event Project is defined in Section 1 of Addendum B attached hereto.
- D. **CONTRACT PERIOD:** This Contract is effective August 1, 2022 and will terminate 60 days after completion of Event Project, unless otherwise extended or terminated in accordance with the terms and conditions of this Contract.
- E. **CONTRACT COSTS:** CONTRACTOR will be paid up to the sum of \$3,000 for expenses incurred by the Contractor in performing under the contract for which Grand County will reimburse.
- F. **ADDENDUM INCLUDED AS PART OF THIS CONTRACT:**  
The following Addenda to this Contract contain additional terms which are incorporated into this Contract by this reference.
- i. Addendum A - Standard Terms & Conditions
  - ii. Addendum B - Special Requirements
- In the event of conflict between the provisions of Addendum A and the provisions of other attachments to this Contract, the provisions of Addendum A shall prevail.
- G. **COMPLETE ON COST REIMBURSEMENT CONTRACTS ONLY:** The following audits and reviews are required of this Contract:
- Financial: Yes X No \_\_\_\_\_
  - Program Compliance: Yes X No \_\_\_\_\_
  - Copy of Event Project Survey and Results: Yes X No \_\_\_\_\_
  - Other: \_\_\_\_\_

Audits and reviews must be submitted to the Grand County at the termination of the Contract.

IN WITNESS WHEREOF, the parties sign and cause this contract to be executed.

CONTRACTOR:

Grand County Commission:

BY Mitchell S Smith

BY \_\_\_\_\_

Title Owner / Ride Manager

Title \_\_\_\_\_

Date 8/18/2022

Date \_\_\_\_\_

**ADDENDUM A**  
**CONTRACT STANDARD TERMS AND CONDITIONS**

1. **GOVERNING LAW AND JURISDICTION:** This Contract, and the application or interpretation thereof, shall be governed exclusively by its term as and by the laws of the State of Utah without giving effect to the conflict of laws provisions thereof. The parties agree that in any action relating to or arising from this Agreement, the State of Utah is hereby designated as the proper jurisdiction and venue to hear such action. The parties hereby agree to bring any such action before the Seventh Judicial District Court, Grand County, State of Utah and, in addition, to submit themselves to the jurisdiction of the Courts in the State of Utah.
2. **RECORDS ADMINISTRATION:** The CONTRACTOR shall maintain, or supervise the maintenance of all records necessary to properly account for the payments made to the CONTRACTOR for costs authorized by this contract. The CONTRACTOR shall retain these records for at least four years after the contract expires.
3. **AUDIT OF RECORDS:** The CONTRACTOR agrees to allow Grand County access to all the records to this contract, for audit and inspection, and monitoring of services. Such access will be during normal business hours, or by appointment.
4. **CONFLICT OF INTEREST:** CONTRACTOR represents that none of its officers or employees are officers or employees of the Grand County, unless disclosure has been made in accordance with State and Grand County requirements.
5. **CONTRACTOR DEEMED INDEPENDENT CONTRACTOR:** CONTRACTOR shall be an independent contractor, and as such, shall have no authorization, express or implied to bind the Grand County to any agreements, settlements, liability, or understanding whatsoever, and agrees not to perform any acts as agent for the Grand County, except as herein expressly set forth. Compensation stated herein shall be the total amount payable to the CONTRACTOR by the Grand County. The CONTRACTOR shall be responsible for the payment of all income tax, social security, state and federal withholdings and all other like payment amounts due as a result of payments received from the Grand County for these Contract services. Persons employed by the Grand County and acting under the direction of the Grand County shall not be deemed to be employees or agents of the CONTRACTOR.
6. **INDEMNITY CLAUSE:** The CONTRACTOR agrees to indemnify, save harmless, and release the Grand County, and all its officers, agents, volunteers, and employees from and against any and all loss, damages, injury, liability, suits, and proceedings arising out of the performance of this contract which are caused in whole or in part by the negligence of the CONTRACTOR'S officers, agents, volunteers, or employees, but not for claims arising from the Grand County's sole negligence.
7. **COMPLIANCE WITH LAW**
  - i. State and County Statutes and Regulations: CONTRACTOR agrees to comply with all applicable State and County code regulations.
  - ii. Federal Code Regulations: CONTRACTOR agrees to comply with all Federal code regulations, including, but not limited to the provisions of Title VI and VII of the Civil Rights Act of 1964 (42USC 2000e) which prohibits discrimination against any employee or applicant for employment or any applicant or recipient of services, on the basis of race, religion, color, or national origin; and further agrees to abide by Executive Order No. 11246, as amended, which prohibits discrimination on the basis of sex; 45 CFR 90 which prohibits discrimination on the basis of age; and Section 504 of the Rehabilitation Act of 1973, or the Americans with Disabilities Act of 1990 which prohibits discrimination on the basis of disabilities. Also, the

Contract # 3-2022

CONTRACTOR agrees to abide by Utah's Executive Order, dated June 30, 1989, which prohibits sexual harassment in the work place.

8. **SEVERABILITY CLAUSE**: A declaration by any court, or any other binding legal source, that any provision of this contract is illegal and void shall not affect the legality and enforceability of any other provision of this Contract, unless the provisions are mutually dependent.
9. **AMENDMENTS AND WAIVER**: This Contract may not be amended, modified, or supplemented nor may any rights hereunder be waived except by an instrument in writing, executed by the parties hereto, and attached to the original signed copy of the Contract.
10. **DEBARMENT**: The CONTRACTOR certifies that neither it nor its principals are presently debarred, suspended, proposed for debarment, declared ineligible, or voluntarily excluded from participation in the transaction (contract) by any governmental department or agency. If the CONTRACTOR cannot certify this statement, attach a written explanation for review by the Grand County and State of Utah.
11. **TERMINATION**: Unless otherwise stated in the Special Terms and Conditions, this contract may be terminated, with or without cause, in advance of the specified expiration date, by either party, upon 90 days prior written notice being given the other party. On termination of this Contract, all accounts and payments will be processed according to the financial arrangements set forth herein for approved services rendered to date of termination.
12. **NO PRESUMPTION**: Should any provision of this Contract require judicial interpretations, the Court interpreting or consulting the same shall not apply a presumption that the terms hereof shall be more strictly construed against one party, by reason of the rule of construction that a document is to be construed more strictly against the party of who itself or through its agents prepared the same, it being acknowledge that both parties have participated in the preparation hereof.
13. **RETURN OF EVENT GRANT FUNDING**: The parties agree and acknowledge that should the proposed Event Project not be completed as outlined in the Contract, all Event Grant funding received for this Event Project must be returned to the Grand County immediately.
14. **RELEASE AND WAIVER OF CLAIMS**: To the extent permitted by law, CONTRACTOR hereby releases and waives all claims, demand, damages, causes of action against GRAND COUNTY and/or GRAND COUNTY's agents and employees for injury, death, or damage to person, property or business sustained in or about or as a result of use of the facilities by CONTRACTOR, it agents, employees, invitees, customers or other occupants or users of the Facilities which injury or damage results from any act, occurrence, or condition about the Facilities whether such act is caused by Grand County, other person, unrestrained or unmanageable animals, any act of nature, or any other circumstance, related or unrelated to the PROJECT EVENT.

**ADDENDUM B**  
**SCOPE OF WORK AND SPECIAL PROVISIONS**

1. **SCOPE OF WORK**: The funding provided by this Contract is to match funding provided by CONTRACTOR and will allow CONTRACTOR to create or enhance an Event Project, to encourage the development and/or expansion of shoulder and/or slow season events to bolster the off-season economy in GRAND COUNTY. Grant applicants must provide an event marketing plan and budget, which states the dollar amount requested as well as the amount of cash and in-kind match they will provide. The parties acknowledge and agree that CONTRACTOR is responsible to secure any and all necessary licenses, permits, insurance, etc.
2. **MATCHING FUNDS**: CONTRACTOR agrees to provide matching funds up to the amount of \$3,000. Such funds will be provided by sources identified in CONTRACTOR'S approved application and must be received by CONTRACTOR prior to GRAND COUNTY'S distribution of funds to CONTRACTOR. CONTRACTOR agrees to provide proof of receipts of funds for which GRAND COUNTY will match if requested by GRAND COUNTY. All funding provided by GRAND COUNTY and match provided by CONTRACTOR must be used for the accomplishment of the EVENT PROJECT.
3. **REPORTS**: CONTRACTOR will provide the GRAND COUNTY with two written progress reports. The first such report shall be due one month from the date of first receipt of funds hereunder. The second report shall be due with final invoice for completed EVENT PROJECT. Such reports shall describe progress toward completion of the EVENT PROJECT and financial detail outlining expenditures of funds to date. Failure to submit reports on a timely basis, or failure to meet the requirements of the guidelines may result in withholding of payment by the GRAND COUNTY. Such reports and any and all other information related to the EVENT PROJECT may be utilized by GRAND COUNTY at its sole discretion.
4. **DISBURSEMENTS**: If the proceeds generated from the EVENT PROJECT are to be donated to an organization, foundation, charity or group, the entire grant amount distributed by GRAND COUNTY to the CONTRACTOR is to be repaid to the GRAND COUNTY before the proceeds are distributed.
5. **SCHEDULE OF PAYMENTS AND COMPLETION OF PROJECT**: Subject to CONTRACTOR meeting the matching funds requirements of Paragraphs 2 and 3 above, GRAND COUNTY agrees to pay CONTRACTOR up to \$3,000 for performance of the EVENT PROJECT, in two increments of up to \$1,500 each. The first installment shall be paid to CONTRACTOR upon execution of the Contract and receipt of an invoice from CONTRACTOR within 30 days of receiving the initial contract. The final installment shall be paid upon completion of the EVENT PROJECT, receipt of final EVENT PROJECT report and CONTRACTOR'S invoice. CONTRACTOR agrees to complete the EVENT PROJECT (submit final report and final invoice) within sixty (60) days from the final day of the event. Failure to meet the deadlines set forth will result in forfeiture of the grant funds at either deadline.
6. **CONTACT PERSON**: Each party shall designate a Contact Person to be the point of contact between the parties for the purpose of facilitating performance of the Contract and completion of the EVENT PROJECT. GRAND COUNTY hereby designates August Granath, Executive Director, Grand County Economic Development as GRAND COUNTY'S Contact Person.

Contract # 3-2022

7. **INSURANCE:** CONTRACTOR agrees to maintain liability insurance, providing general liability coverage of at least \$1,000,000 per occurrence and \$3,000,000 total coverage to insure both CONTRACTOR and GRAND COUNTY from all claims for personal injury, including death, to employees, participants, spectators and property damage. CONTRACTOR agrees that it must provide GRAND COUNTY with a copy of its insurance policy and affidavit of coverage before it can use the Facilities.
  
8. **DAMAGE TO FACILITIES:** CONTRACTOR assumes full and complete responsibility, regardless of the cause, for any and all damage to the facilities during its use of the facilities under the Contract.

**AGENDA SUMMARY**  
**GRAND COUNTY COMMISSION MEETING**

<b>TITLE:</b>	Repealing and Replacing the Budget Advisory Board Duties and Functions to include the Treasurer as a Permanent Board Member
<b>FISCAL IMPACT:</b>	None
<b>PRESENTER(S):</b>	Chris Baird, Budget Officer

**Prepared By:**

Chris Baird

**FOR OFFICE USE ONLY:**

**Attorney Review:**

**SUGGESTED MOTION:**

I move to approve the ordinance repealing and replacing Ordinance 572, The Grand County Budget Advisory Board Duties and Functions, to replace the term limited Elected Official position with the Grand County Treasurer as a permanent board member.

**BACKGROUND:**

The Grand County Treasurer has been serving on the Budget Advisory Board filling the “additional Elected Official” position. However, this position is limited to 2 terms. Which means that the Treasurer would not be able to continue to serve on the board.

The Grand County Treasurer serves a vital role in the financial administration of the County and is necessary in the budgeting process.

This Ordinance replaces the “additional Elected Official” position with the Grand County Treasurer as a permanent position on the board.

The Treasurer is aware of and approves of this ordinance.

The only other change is to replace all instances of “Council” with “Commission”.

**ATTACHMENT(S):**

Proposed Ordinance



**ORDINANCE No. \_\_\_\_\_**  
**AN ORDINANCE REPEALING AND REPLACING ORDINANCE 572;**  
**THE GRAND COUNTY BUDGET ADVISORY BOARD AND DEFINING ITS**  
**DUTIES AND FUNCTIONS**

**WHEREAS**, the Grand County Commission, as the legislative authority and governing body of Grand County, Utah, is responsible to adopt the budget for Grand County by resolution as per Utah Code Ann. § 17-36-15;

**WHEREAS**, the Grand County Commission adopted Ordinance 572 formally establishing the Grand County Budget Advisory Board and Defined Its Duties and Functions on February 6, 2018; and,

**WHEREAS**, the Grand County Commission desires to establish a permanent board position for the Grand County Treasurer.

**NOW THEREFORE**, be it ordained that the Grand County Commission repeals Ordinance 572 and replaces “**THE GRAND COUNTY BUDGET ADVISORY BOARD DUTIES AND FUNCTIONS**” as contained in Exhibit A attached to this Ordinance.

COUNTY COMMISSION OF GRAND COUNTY, UTAH

This Ordinance was duly and regularly introduced and passed at a regular meeting of the Grand County Commission, State of Utah on the 6<sup>th</sup> day of September, 2022 by the following vote:

AYES: \_\_\_\_\_

NAYS: \_\_\_\_\_

ABSENT: \_\_\_\_\_

Jacques Hadler, Chair

Attest: \_\_\_\_\_  
Gabriel Woytek, Clerk/Auditor

**EXHIBIT A**  
**THE GRAND COUNTY BUDGET ADVISORY BOARD DUTIES AND FUNCTIONS**

**Establishment and Purpose.**

Section 1. Hereby established is the Grand County Budget Advisory Board (hereafter referred to as the “Board”) for the purpose of advising the Grand County Commission on matters pertaining to fiscal policies and procedures, and assisting the Grand County Commission in fulfilling the statutory responsibilities contained in the Uniform Fiscal Procedures Act for Counties, Utah Code Ann. § 17-36-1 *et seq.*, and as amended.

**Board Organization.**

Section 1. The Board shall consist of seven voting members and have the following composition.

The Board consists of seven persons:

- The County’s Auditor shall be a permanent member of the Board.
- The Grand County Treasurer shall be a permanent member of the Board.
- The Board shall contain two County Commission members.
- The Board shall contain one non-elected County Department Head.
- The balance of the Board shall be comprised of the designated Grand County Budget Officer (if not one of the persons listed above) and any other registered Grand County voter(s) with a demonstrated interest in, or professional knowledge of budgeting and finance.

**Board Responsibilities.**

Section 1. Specifically, the Board performs the following advisory functions on an ongoing basis:

- Serves the Grand County Commission in an advisory capacity;
- Provides any other budgetary or financial reports required by the Commission;
- Reviews county fiscal policies and procedures and advises the Commission as to whether they reflect the Commission’s goals, expectations and priorities;
- Reviews proposed departmental budgets;
- Helps the Commission understand and interpret the financial statements and audit reports;
- Advises the Commission on the selection, qualifications, independence and performance of the County’s external auditor;

- Oversees proper external review of the County's audited statements, as well as the organization's financial risk management to include monitoring the internal control environment (17-36-45);
- After the first year in which the Board is formed, review the internal control environment of at least two County Departments or Elected Offices in the County each year, giving highest priority to those handling financial transactions;
- Establish a schedule to ensure that all County Departments and Elected Offices are reviewed at least once every 8 years;
- Report review findings to the County Commission and, if appropriate, recommends investigation into potential violations of policies or laws.

### **Responsibilities Beyond Board's Purview.**

Section 1. The Board shall not have supervisory responsibility over and shall have no authority to hire, fire, or discipline Grand County employees or interpret or administer Grand County Employment Policies and Procedures.

Section 2. The Board shall not have responsibility for or authority to make decisions regarding any appropriation of County funds, which shall reside with the County Commission and the County employee or supervisor who administers the budget.

### **Officers of the Board.**

Officers elected by the Board shall be elected at the first meeting of every year and serve a term of one year or until a successor is elected from the Board. The officers shall consist of the following positions with their associated duties:

Section 1. Chairperson: The Board shall elect from its members a Chairperson who shall be the presiding officer of the Board. The Chairperson shall be an Elected Official of the County, or the designated Budget Officer. The Chairperson shall be responsible to call meetings, set the agenda, and conduct the meetings.

Section 2. Vice Chairperson: The Board shall elect from its members a Vice Chairperson who shall fulfill the responsibilities in the absence of the Chairperson. The Vice Chairperson shall be an Elected Official of the County, the designated Budget Officer, or a County Employee.

Section 3. Secretary: The Board shall appoint a Secretary to keep all minutes of the meetings and send copies to all Board Members. The Secretary shall assist the Chairperson or Vice Chairperson in preparing an agenda for the meetings, post notices and approved minutes of all Board Meetings and keep records to help the Board perform its function. Once the Board has approved the minutes, the official signed copy of the minutes shall be forwarded to the County Clerk/Auditor for retention. Administrative duties of the Secretary may be delegated to the County Commission Administrator or a member of their staff.

## **Meeting and Business Activities.**

Section 1. Four of the seven voting members of the Board shall constitute a quorum.

Section 2. The Board shall hold regular meetings the date and time of which will be advertised at the beginning of each year within the County and noticed to the local newspaper of record. Meetings shall be in compliance with the Open and Public Meetings Act, Utah Code Ann. § 52-4-101 *et seq.*, and as amended.

Section 3. If the Board is reviewing the internal control environment of a Department or Elected Office of one of the Board members, a separate sub-committee shall be formed consisting of at least 5 of the other Board members to conduct the review. The Board member whose Office or Department is being reviewed shall recuse themselves from any votes regarding the review or recommendations stemming from it.

Section 4. The Board shall use *Robert's Rules of Order* in conducting business at its meetings.

## **Board Member Appointments.**

Section 1. The appointment process for Board Members shall be according to the prescribed process approved by Ordinance or Resolution by the Grand County Commission. The appointment of members shall be for a term of two years.

Section 2. The members of the Board, except the County Auditor, the Grand County Treasurer, and the designated Budget Officer, are appointed by the Commission at the beginning of each year to serve a term of two years. Terms should be staggered so that approximately half of the terms are completed each year.

Board members, except the County Auditor, County Treasurer, and designated Budget Officer, whom are permanent members, may serve up to two consecutive two-year terms.

## **Vacancies.**

Section 1. Vacancies occurring by reason of death, resignation or other cause shall be filled to the date of expiration of the unexpired term by appointment of another person by the County Commission.

## **Removal of Members.**

Section 1. The Grand County Commission may remove any member of the Board at any time and without cause.

Section 2. The Grand County Commission shall consider a recommendation for removing a Board Member if four members of the Board approves such a motion. Any motion from the Board recommending removal should contain findings of facts that support the recommendation.

### **Reporting**

The Board reports directly to the Grand County Commission, as communicated by the designated Budget Officer of Grand County.

### **Adoption of Bylaws.**

The Board shall adopt and amend Bylaws for the conduct of their meetings and the management of the Board, as they deem proper, but not inconsistent with Grand County Ordinances and the laws of the State of Utah. Proposed Bylaws shall be adopted in accordance with Grand County Ordinance No. 472 (Chapter 2.18 of the codified Grand County Ordinances).

### **Compensation and Reimbursement.**

Section 1. No compensation shall be paid to Board Members for their services. Expenses may be reimbursed to Board Members when all the following criteria have been met:

- Expense is associated with the Board's business;
- The Grand County Commission has appropriated funds for said expense;
- The expense is authorized by the Grand County Commission Administrator; and
- The Board Member submits the necessary paperwork required by the County for reimbursement.

**ORDINANCE No. 572**  
**AN ORDINANCE FORMALLY ESTABLISHING THE GRAND COUNTY BUDGET  
ADVISORY BOARD AND DEFINING ITS DUTIES AND FUNCTIONS**

**WHEREAS**, the Grand County Council, as the legislative authority and governing body of Grand County, Utah, is responsible to adopt the budget for Grand County by resolution as per Utah Code Ann. § 17-36-15;

**WHEREAS**, the Grand County Council was established as a citizen body whose members are increased and compensation is reduced, and whose members serve on a part-time basis primarily in a legislative, policy-making role per Grand County Code Ann. § 02-04-09;

**WHEREAS**, the Grand County Council is encouraged to cooperate with and fully utilize the county's appointed boards and commissions, and to give full consideration to information and recommendations communicated by such boards and commissions, in order to maximize citizen participation in county government per Grand County Code Ann. § 02-04-09;

**WHEREAS**, the Grand County's optional form of government establishes a citizen body and a subsequent need for the Grand County Council to maintain and fully utilize an adequate, competent professional county staff to perform, administer and have day-to-day oversight over the county's operations and functions, pursuant to general policies and directives promulgated by the council per Grand County Code Ann. § 02-04-09;

**WHEREAS**, the Grand County Council is also encouraged to fully cooperate with the city of Moab and other government entities and to fully utilize all mechanisms legally and practically available to consolidate and share governmental services, functions and facilities, in order to maximize governmental efficiency and economy per Grand County Code Ann. § 02-04-09;

**WHEREAS**, an informative, transparent, and collaborative tentative budget process between the Grand County Council, County Elected Officials, Grand County Department Heads, and the Budget Officer is essential to provide quality services to the citizens of Grand County and to maintain and enhance economic efficiency of Grand County resources;

**WHEREAS**, a Budget Advisory Board providing fiscal analysis and planning to the Grand County Council in an advisory capacity will enhance, vastly improve, and increase transparency in the financial decision making process for Grand County;

**NOW THEREFORE**, be it ordained that the Grand County Council formalizes and establishes the Grand County Budget Advisory Board defining the duties and functions of the Board as contained in Exhibit A.

COUNTY COUNCIL OF GRAND COUNTY, UTAH

This Ordinance was duly and regularly introduced and passed at a regular meeting of the Grand County Council, State of Utah on the 6<sup>th</sup> day of February, 2018 by the following vote:

AYES: Clapper, Halliday, Hawks, McGann, Paxman, Trim, Wells

NAYS: \_\_\_\_\_

ABSENT: \_\_\_\_\_

Attest:

Diana Carroll  
Diana Carroll, Clerk/Auditor

Mary McGann  
Mary McGann, Chair

**EXHIBIT A**  
**THE GRAND COUNTY BUDGET ADVISORY BOARD DUTIES AND FUNCTIONS**

**Establishment and Purpose.**

Section 1. Hereby established is the Grand County Budget Advisory Board (hereafter referred to as the “Board”) for the purpose of advising the Grand County Council on matters pertaining to fiscal policies and procedures, and assisting the Grand County Council in fulfilling the statutory responsibilities contained in the Uniform Fiscal Procedures Act for Counties, Utah Code Ann. § 17-36-1 *et seq.*, and as amended.

**Board Organization.**

Section 1. The Board shall consist of seven voting members and have the following composition.

The Board consists of seven persons:

- The County’s Auditor shall be a permanent member of the Board.
- The Board shall contain one additional County Elected Official who is not a Council member and not the Grand County Attorney.
- The Board shall contain two County Council members.
- The Board shall contain one non-elected County Department Head.
- The balance of the Board shall be comprised of the designated Grand County Budget Officer (if not one of the persons listed above) and any other registered Grand County voter(s) with a demonstrated interest in, or professional knowledge of budgeting and finance.

**Board Responsibilities.**

Section 1. Specifically, the Board performs the following advisory functions on an ongoing basis:

- Serves the Grand County Council in an advisory capacity;
- Provides any other budgetary or financial reports required by the Council;
- Reviews county fiscal policies and procedures and advises the Council as to whether they reflect the Council’s goals, expectations and priorities;
- Reviews proposed departmental budgets;
- Helps the Council understand and interpret the financial statements and audit reports;
- Advises the Council on the selection, qualifications, independence and performance of the County’s external auditor;



- Oversees proper external review of the County's audited statements, as well as the organization's financial risk management to include monitoring the internal control environment (17-36-45);
- After the first year in which the Board is formed, review the internal control environment of at least two County Departments or Elected Offices in the County each year, giving highest priority to those handling financial transactions;
- Establish a schedule to ensure that all County Departments and Elected Offices are reviewed at least once every 8 years;
- Report review findings to the County Council and, if appropriate, recommends investigation into potential violations of policies or laws.

### **Responsibilities Beyond Board's Purview.**

Section 1. The Board shall not have supervisory responsibility over and shall have no authority to hire, fire, or discipline Grand County employees or interpret or administer Grand County Employment Policies and Procedures.

Section 2. The Board shall not have responsibility for or authority to make decisions regarding any appropriation of County funds, which shall reside with the County Council and the County employee or supervisor who administers the budget.

### **Officers of the Board.**

Officers elected by the Board shall be elected at the first meeting of every year and serve a term of one year or until a successor is elected from the Board. The officers shall consist of the following positions with their associated duties:

Section 1. Chairperson: The Board shall elect from its members a Chairperson who shall be the presiding officer of the Board. The Chairperson shall be an Elected Official of the County, or the designated Budget Officer. The Chairperson shall be responsible to call meetings, set the agenda, and conduct the meetings.

Section 2. Vice Chairperson: The Board shall elect from its members a Vice Chairperson who shall fulfill the responsibilities in the absence of the Chairperson. The Vice Chairperson shall be an Elected Official of the County, the designated Budget Officer, or a County Employee.

Section 3. Secretary: The Board shall appoint a Secretary to keep all minutes of the meetings and send copies to all Board Members. The Secretary shall assist the Chairperson or Vice Chairperson in preparing an agenda for the meetings, post notices and approved minutes of all Board Meetings and keep records to help the Board perform its function. Once the Board has approved the minutes, the official signed copy of the minutes shall be forwarded to the County Clerk/Auditor for retention. Administrative duties of the Secretary may be delegated to the County Council Administrator or a member of their staff.

## **Meeting and Business Activities.**

Section 1. Four of the seven voting members of the Board shall constitute a quorum.

Section 2. The Board shall hold regular meetings the date and time of which will be advertised at the beginning of each year within the County and noticed to the local newspaper of record. Meetings shall be in compliance with the Open and Public Meetings Act, Utah Code Ann. § 52-4-101 *et seq.*, and as amended.

Section 3. If the Board is reviewing the internal control environment of a Department or Elected Office of one of the Board members, a separate sub-committee shall be formed consisting of at least 5 of the other Board members to conduct the review. The Board member whose Office or Department is being reviewed shall recuse themselves from any votes regarding the review or recommendations stemming from it.

Section 4. The Board shall use *Robert's Rules of Order* in conducting business at its meetings.

## **Board Member Appointments.**

Section 1. The appointment process for Board Members shall be according to the prescribed process approved by Ordinance or Resolution by the Grand County Council. The appointment of members shall be for a term of two years.

Section 2. The members of the Board, except the County Auditor and the designated Budget Officer, are appointed by the Council at the beginning of each year to serve a term of two years. Terms should be staggered so that approximately half of the terms are completed each year. Board members, except the County Auditor and designated Budget Officer, whom are permanent members, may serve up to two consecutive two-year terms.

## **Vacancies.**

Section 1. Vacancies occurring by reason of death, resignation or other cause shall be filled to the date of expiration of the unexpired term by appointment of another person by the County Council.

## **Removal of Members.**

Section 1. The Grand County Council may remove any member of the Board at any time and without cause.

Section 2. The Grand County Council shall consider a recommendation for removing a Board Member if four members of the Board approves such a motion. Any motion from the Board recommending removal should contain findings of facts that support the recommendation.

### **Reporting**

The Board reports directly to the Grand County Council, as communicated by the designated Budget Officer of Grand County.

### **Adoption of Bylaws.**

The Board shall adopt and amend Bylaws for the conduct of their meetings and the management of the Board, as they deem proper, but not inconsistent with Grand County Ordinances and the laws of the State of Utah. Proposed Bylaws shall be adopted in accordance with Grand County Ordinance No. 472 (Chapter 2.18 of the codified Grand County Ordinances).

### **Compensation and Reimbursement.**

Section 1. No compensation shall be paid to Board Members for their services. Expenses may be reimbursed to Board Members when all the following criteria have been met:

- Expense is associated with the Board's business;
- The Grand County Council has appropriated funds for said expense;
- The expense is authorized by the Grand County Council Administrator; and
- The Board Member submits the necessary paperwork required by the County for reimbursement.

**AGENDA SUMMARY**  
**GRAND COUNTY COMMISSION MEETING**  
**SEPTEMBER 6, 2022**

<b>TITLE:</b>	First Amendment to the Independent Contractor Agreement between Grand County and Love Communications for the purposes of authorizing \$25,000 to be spent on the development of creative assets and marketing materials.
<b>FISCAL IMPACT:</b>	\$25,000
<b>PRESENTER(S):</b>	August Granath, Economic Development Director

**Prepared By:**

August Granath  
 Director,  
 Grand County  
 Economic  
 Development

**FOR OFFICE USE ONLY:**

**Attorney Review:**

**SUGGESTED MOTION:**

I move to approve the First Amendment to the Independent Contractor Agreement between Grand County and Love Communications for the purposes of authorizing \$25,000 to be spent on the development of creative assets and marketing materials.

**BACKGROUND:**

The Grand County Economic Development Department (EDD) requests that the Grand County Commission approve an amendment to the Independent Contractor Agreement between Grand County and Love Communications. The amendment expands the scope of work and payment sections of the agreement so that the EDD can pay for needed creative services as documented in the attached "Scope Proposal" document. Although the proposal estimates a maximum cost of \$23,000, the EDD added \$2,000 to the maximum spend on these services to cover unexpected costs.

As will be separately discussed during this meeting, we are requesting a budget amendment to be considered at the September 20, 2022 commission meeting that would authorize a marketing campaign to be launched as soon as possible. In order to move quickly on that campaign, Love Communications has put together a Creative Brief that would direct the production of these creative marketing materials. County Commissioners Jacques Hadler and Sarah Stock, Travel Council Advisory Board Chair Jenny Gleason, Strategic Development Director Chris Baird, and EDD staff approved the final Creative Brief, which is attached for reference.

**ATTACHMENT(S):**

1. Scope Proposal
2. Creative Brief
3. First Amendment to Independent Contractor Agreement



# Scope Proposal

Client: Moab Area Travel Council  
Date: Tuesday, August 2nd, 2022  
RE: Fall 2022 Creative: Fly-in and Drive market campaigns

## Brief Overview:

Moab Area Travel Council will be launching two campaigns in fall 2022 to generate awareness and drive visitation to Moab as a vacation destination. One of those campaigns is geared to local/drive markets, seeking to attract short haul travelers in the fall months. The other campaign, using co-op grant funds from the Utah Office of Tourism, is planned to target key markets for fly-in service to Moab, launching this fall and continuing through early 2023.

Love will concept and execute creative units for both campaigns, utilizing existing brand guidelines and all visual assets (photos, videos, illustrations, etc.) that are owned by Moab Area Travel Council.

Anticipated services include

- Creative Direction
- Copywriting
- Art Direction
- Interactive Design
- Production design
- Studio Love Direction/Production
- Motion Graphics/Editing

Any production-related hard costs (e.g. new stock photography or stock video, new video shoot, illustrations) would be considered additional to this scope and estimated separately.

## ESTIMATE

All agency services outlined above are time-based estimates and may vary as much as +/- 15%. Additional services requested after completion and delivery of this project will be billed at an hourly rate of \$165.

total \$20,000

AUTHORIZATION

Project: Fall 2022 Creative: Fly-in and Drive market campaigns

Start Date: August 3, 2022

Signatures below approve this Letter of Agreement.

This price does not include sales tax.

On the above project, and on all future work authorized either verbally or in writing, client agrees to render payment within 21 days after invoice date, whether invoices represent part or full billing of the authorized work. Client agrees to pay interest on all overdue accounts at the rate of 1.5% per month, after 30 days from invoice date, until paid in full and agrees to pay all costs and expenses, including a reasonable attorney's fee incurred in collecting past-due accounts. Client appoints Love Communications as it's agent to purchase any material that may be necessary to complete the work outlined above, and Love Communications accepts such appointment and acknowledges that its purchase of any such materials are on behalf of the client. When fully executed this Work Authorization will constitute a binding agreement for performance of the services described at the rate set forth herein.

\_\_\_\_\_  
Client Approval or Representative

\_\_\_\_\_  
Date



# Creative Brief

Client: Moab Area Travel Council  
Date: 8/25/222  
Job #:20408  
Campaign: Fall 2022 Drive Campaign Creative

## Fall 2022 Drive Campaign

OBJECTIVE:	Why are we here? What are we trying to accomplish? To provide awareness and a reminder to potential travelers within drive distance that Moab is a great place to visit.
TARGET AUDIENCE (PERSONA):	Who am I? What's in it for me? Like previous media efforts and those of the State's Forever Mighty and Red Emerald Initiatives, we don't want just any traveler, but those that have responsible recreation top of mind (e.g. low impact recreationists), and possessing a curiosity to learn more about Moab as a place to respect and learn more about.
INSIGHT:	Something that you didn't know before. Something that may change the way you think about the challenge? The best thing for Moab is to just come and visit. While it could sound overly simple/obvious, it serves as a reminder to Utahans or those nearby that Moab should remain on the vacation to-do list, whether that's for a day trip or extended visit through the fall months.
THE ONE THING:	What is the unique selling point? The single thought you want your target audience to remember in 10-or less words? To portray Moab's landscapes as national treasures, not a playground.
EVIDENCE/RESEARCH:	What information do we have to support "the one thing"? Visiting after Labor Day presents just as many opportunities to appreciate and enjoy Moab in the summer: from culinary and shopping in town, to red rock and rafting adventures, Native American culture, arts and events, and of course—proximity to National and State Parks.

CURRENT PERCEPTION:	What do I believe about the category, brand, product, or service before seeing this communication? Utahans may consider Moab is a summer-only destination or providing a diminished experience due to overcrowding or recent flooding.
DESIRED PERCEPTION:	How do we want to change or re-inforce the current perception? What should I think, feel, believe, or do after seeing the creative? Remind nearby travelers that Moab is accessible, beautiful, and ready for business.
DESIRED TONE/FEEL:	What is the desired tone and feeling we want to convey? Use only 3-adjectives or less. Welcoming and friendly
MANDATORIES:	What must be included? Such as a Brand Style Guide, Logos, Colors, and Trademarks, anything that is stylistically required? Utilize existing brand standards, avoid use of jeeps/UTVs in imagery. Rely on other outdoor activity imagery, e.g. rafting, hiking, biking
HOW IS THE CONTENT BEING DISTRIBUTED such as Owned, Earned and Paid Media:	Where, when, and how is the campaign/message being promoted? Campaign to be aligned to media plan reviewed on 8/22, inclusive of paid traditional and digital media.
TOTAL DELIVERABLES	How many concepts do we need to present? How are we presenting? Given time constraints we will need to focus on a handful of directions, being mindful that chosen concept should inform next campaign to promote Moab to fly-in markets. In collaboration with the Moab team, another key part of the campaign will be a designated landing page on discovermoab.com to drive traffic to.



**FIRST AMENDMENT  
TO  
INDEPENDENT CONTRACTOR AGREEMENT**

This **FIRST AMENDMENT TO INDEPENDENT CONTRACTOR AGREEMENT** (the “Amendment”), is hereby effective as of the 6<sup>th</sup> day of September 2022 (“Effective Date”) by and between **Grand County**, a political subdivision of the State of Utah, located at 125 E. Center Street, Moab, UT 84532 (the “County”) and **Love Communications**, a Utah corporation located at 546 S 200 W, Salt Lake City, UT (the “Contractor”).

**RECITALS**

**WHEREAS**, the County entered into an Independent Contractor Agreement on June 21, 2022;

**WHEREAS**, in executing the services set forth in the original agreement additional repair and update were identified in order to complete the agreement;

**WHEREAS**, the Parties desire to amend the original agreement to include the additional service needs identified.

**NOW THEREFORE**, in consideration of the above-recitals and terms below, the receipt and sufficiency of which is hereby acknowledged, the Parties agree as follows:

1. Section 1 of the Agreement shall be amended and modified to read in its entirety as follows:

**SERVICES.** Contractor herewith agrees to perform the following services, as more particularly described in the Scope of Work attached hereto as Exhibit A (the “Services”):

Serve as the media agency of record for the County and support the execution of its goals to promote responsible recreation. Key needs include the development of marketing strategy, media planning, development of creative assets and marketing materials, and media buying.

The Parties acknowledge that they may amend and modify the Services only through written Amendment, which shall be attached to this Agreement and incorporated herein upon mutual execution.

2. Section 4 of the Agreement shall be amended and modified to read in its entirety as follows:

**PAYMENT.** Contractor shall complete the Services on the following schedule (the “Project Schedule”):

- a. Compensation. County shall pay Contractor, and Contractor shall accept from County, in full payment for the Services under this Agreement, the following compensation:
  - i. Ten percent (10%) commission on the total media buy spending, up to the spending limit agreed to by the parties in writing. For 2022, the spending limit is set at \$300,000.
  - ii. Payment for the development of creative assets and marketing materials up to the spending limit agreed to by the parties in writing. For 2022, the spending limit is set at \$25,000.
  - iii. Contractor shall invoice the County on the last day of each month for compensation commensurate to the amount of media buy during a given month, and the County shall pay Contractor within thirty (30) days of the County’s approval of the same.
- b. Media Buy Costs. Contractor shall pay vendors directly for ad placements or other media buy related costs. Contractor shall invoice the County on the last day of each month for the costs of ads placed during a given month, and the County shall pay Contractor within thirty (30) days of the County’s approval of the same.
- c. Non-appropriation. In the event that the County fails to budget and appropriate funds for the Services (“Non-appropriation”) by January 1 of each year of the Term or Extended Term, then Non-appropriation shall be deemed to have occurred and the County shall not be obligated to make the payment otherwise required in this Section 5, and this Agreement shall terminate in accordance with Section 13.

3. Exhibit A – Scope of Work of the Agreement shall be amended and modified to read in its entirety as follows:

Contractor herewith agrees to perform the Services as set forth in this Exhibit.

## 1) Marketing Strategy

- a. The agency will assist the County with the development of an annual marketing strategy informed by County priorities, Travel Council Advisory Board (TCAB) advice, Co-op program criteria, and analysis of relevant market data; and
- b. At the sole discretion of the County, the County Commissioners may modify and direct the marketing messaging to align with their priorities.

## 2) Media Planning

- a. Develop an annual media plan based upon the previously described marketing strategy.

## 3) Development of Creative Assets and Marketing Materials

- a. Develop traditional and digital creative assets and marketing materials to be placed according to the media plan in support of the overall marketing strategy.

## 4) Media Buying

- a. Buy media per the previously described media plan. Prioritize platforms that most effectively achieve our marketing strategy while negotiating the best possible placement and rates;
- b. Ensure that all platforms and messaging adhere to the strategies set forth and authorized by the County.
- c. Manage existing vendor relationships, including billing and contracting; and
- d. Field requests from the sales representatives of potential new vendors.

## 5) Ongoing Management of Marketing Campaigns

- a. Monitor key performance indicators (KPIs) of marketing campaigns throughout their duration;
- b. Optimize media plan and media buying as necessary based upon insights from marketing campaign KPIs; and

c. Report final results of campaigns to County staff.

6) Client engagement

a. Provide consistent communication to County staff as needed in order to accomplish the previously described tasks; and

b. Attend Grand County Commission and TCAB meetings in order to accomplish the previously described tasks.

4. EXHIBIT B – Project Timeline and Cost Breakdown shall be amended and modified to read in its entirety as follows:

1) Develop a marketing strategy and media plan informed by County priorities, Travel Council Advisory Board (TCAB) advice, Utah Office of Tourism Co-operative Marketing Program (Co-op), and analysis of relevant market data with the following key deliverables:

a. Develop a strategy and media plan to support the County's Round 2022 Co-op application by June 22, 2022.

b. Develop a strategy and media plan for the County's "MidWest, & No. Utah Fly Markets to Moab" Round 2021 Co-op campaign by July 8, 2022.

c. Recommend a comprehensive 2023 marketing strategy and media plan that takes into account the previously mentioned co-op campaigns by December 31, 2022.

2) Develop traditional and digital creative assets and marketing materials to support marketing strategy as needed.

3) Buy media per the previously described media plan throughout the remainder of 2022.

4) Monitor key performance indicators of marketing campaigns throughout the remainder of 2022 and optimize media plan and media buying as necessary.

5) Provide a report to the County as to the impact of 2022 campaigns no later than December 31, 2022.

5. Except as modified herein, all terms and conditions of the Agreement remain in full force and effect.

IN WITNESS WHEREOF, each party to this Amendment has caused it to be executed on the date indicated below.

\_\_\_\_\_  
Contractor's Signature      Printed Name of Contractor and Title      Date

\_\_\_\_\_  
County Signature      Chair, Grand County Commission      Date

ATTEST:

\_\_\_\_\_  
Grand County Clerk/Auditor      Date

**AGENDA SUMMARY**  
**GRAND COUNTY COMMISSION MEETING**  
**SEPTEMBER 6<sup>TH</sup>, 2022**

Agenda Item:

<b>TITLE:</b>	Specialized Services Agreement between Grand County, Utah State University (USU), and Utah Conservation Corps (UCC)
<b>FISCAL IMPACT:</b>	\$18,000
<b>PRESENTER(S):</b>	Elizabeth (Izzi) Weimholt, Grand County Weed Supervisor

**Prepared By:**

Elizabeth Weimholt  
Weed Supervisor  
435.259.1369

[eweimholt@grandcounty  
utah.net](mailto:eweimholt@grandcountyutah.net)

**FOR OFFICE USE ONLY:**

**Attorney Review:**

N/A

**SUGGESTED MOTION:**

I move to approve the proposed Specialized Services Agreement, as presented, and authorize the Chair to sign all associated documents.

**BACKGROUND:**

This agreement uses funds allocated by the FY23 UDAF Invasive Species Mitigation grant (written by Elizabeth (Izzi) Weimholt, March 2022) to hire a Utah Conservation Corps crew for four weeks of invasive species removal work in the Book Cliffs. UCC is a program of Utah State University's Center for Civic Engagement & Service Learning, so all contracts and agreements pass through USU.

The span of this agreement is September 2022 – June 2023, and will take place in the fall of 2022 and again in the spring of 2023. This timeline follows the awarded grant cycle.

**ATTACHMENT(S):**

Specialized Services Agreement  
Scope of Work

## Specialized Services Agreement

USU	Sponsor
Name: Utah State University Address: Sponsored Programs Office 1415 Old Main Hill, Room 64 Logan, UT 84322-1415 Attn: Jen Smith Email: Jen.smith@usu.edu Phone: (435) 797-1272 Fax: (435) 797-3543	Name: Grand County, Utah Address: 125 East Center Street Moab, Utah 84532 Contact Person: Elizabeth Weimholt Email: eweimholt@grandcountyyutah.net Phone: 435-259-1369 Fax:
<b>Make checks payable to:</b> LB 410027 Utah State University PO Box 35146 Seattle, WA 98124-5146 (Include USU Invoice No. on Remittance)	Send Invoice To: (If different from above) Name: Address:

Specialized Services Scope of Work: See attached Exhibit A	Period of Performance: 09/01/22 through 7/1/2023
--	--

THIS SERVICE AGREEMENT, (the "Agreement"), is entered into between Utah State University, a State-owned Educational Institution, ("USU") and Grand County ("SPONSOR"). USU and SPONSOR each may be referred to herein as a "Party" or collectively as the "Parties".

WHEREAS, the Services (defined in paragraph 1 below) contemplated by this Agreement are of mutual interest and benefit to USU and the SPONSOR, will further USU's instructional and research objectives in a manner consistent with its status as a non-profit, tax exempt, educational institution, and may produce benefits for both USU and SPONSOR through inventions, improvements, and/or discoveries;

NOW, THEREFORE, in consideration of the mutual covenants and obligations set forth herein, and for other good and valuable consideration, the receipt and sufficiency of which is hereby acknowledged, the Parties hereby agree as follows:

**1) Services:** "Services" shall refer to the performance of the Scope of Work attached as Exhibit A. The scope of work is incorporated fully herein as part of this Agreement. If the Services require the use by USU of a SPONSOR-owned material, the material shall remain the sole property of SPONSOR. USU agrees not to use the material in research or services that are not covered by this Agreement.

**2) Term:** The term of this Agreement is from 09/01/22 through 07/01/2023 ("Term"), unless sooner terminated or extended in accordance with the terms of this Agreement.

**3) Cost Limitation and Payment:** SPONSOR agrees to pay USU a fixed price amount of \$18,000 for the Services. SPONSOR agrees to pay 75% of the total fixed price amount (\$13,500) upon execution of this Agreement and the final 25% of the total fixed price amount (\$4,500) upon Inspection of the area treated. USU will render invoice(s) as needed during the Term. SPONSOR agrees to pay the invoice within 30 days of the invoice date. If the invoice is not paid within 30 days of the due date, it will be considered delinquent and subject to a one and one-half percent (1.5%) per month fee for each month or fraction thereof, until payment is received. USU reserves the right to discontinue the Services if SPONSOR fails to pay any USU invoice within the time specified.

**4) Publication and Publicity:** USU may issue publications based on or relating to the Services and use the any research results associated with the Services in its research and educational programs. Without prior written consent from USU, SPONSOR shall not identify USU in any promotional statement or use any trademark, service mark, trade name, or symbol of USU.

**5) Intellectual Property:** The Parties have no right, title, or interest in the intellectual property owned or licensed by the other Party, unless agreed upon by the Parties in writing.

**6) Indemnity:** SPONSOR shall indemnify, hold harmless and save from liability USU and its officers and employees, and the Board of Regents of the Utah System of Higher Education and its officers and employees from and against any and all claims, demands, and actions arising out of or relating to the Services.

**7) Warranty Disclaimer:** USU disclaims any and all express or implied warranties with respect to the Services and/or any associated results/deliverables/intellectual property, including, but not limited to: their condition, their conformity to any representation or description, the existence of any latent or patent defects therein, their merchantability or fitness for a particular use or purpose, or their being free from infringement of any third-party rights. All Services and associated results/deliverables are delivered to SPONSOR "as is."

**8) Limitation of Liability:** USU shall bear no liability for any claim, action, damage, or injury arising out of or related to the Services or to SPONSOR's use of any of the results/deliverables/intellectual property developed in the performance of the Services. The cumulative liability of USU to SPONSOR for any claims, demands or actions arising out of or relating to this Agreement shall not exceed the total amount paid to USU during the twelve (12) months immediately preceding any such claim, demand, or action. USU shall not be liable for

any business expense, machine down time, or loss of profits; any incidental, specific, special, exemplary, or consequential damages; or any claims or demands brought against SPONSOR or SPONSOR's customers. The above liability limitations shall survive termination of this Agreement.

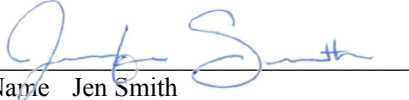
**9) Termination:** Either Party may terminate this Agreement upon thirty (30) days written notice to the other Party. Upon termination, SPONSOR shall within thirty (30) days of termination pay to USU any non-cancellable costs which have accrued or been obligated up to the actual date of termination. Upon termination, USU shall immediately return to SPONSOR any specialized tools or unused materials provided by SPONSOR.

**10) Notice:** Any notice or other communication given to either Party shall be in writing and shall be deemed to have been properly given and effective: (a) on the date of delivery if delivered in person during recipient's normal business hours; or (b) on the date of attempted delivery if delivered by courier, express mail service or first-class mail, registered or certified. Such notice shall be sent or delivered to the respective addresses listed above.

**11) Miscellaneous:**

- 11.1. *Choice of Law and Venue:* The Agreement will be governed by the laws of the State of Utah, without regard to conflicts of laws principles. Venue for any lawsuits, claims, or other proceedings between the Parties relating to or arising under the Agreement shall be exclusively in the State of Utah.
- 11.2. *Compliance with the Law:* The Parties will adhere to and comply with all applicable federal, state and local laws, regulations and ordinances.
- 11.3. *Relationship of Parties:* In assuming and performing the obligations of this Agreement, the Parties are each acting as independent parties and neither shall be considered or represent itself as a joint venture, partner, agent or employee of the other.
- 11.4. *Government Records and Management Act.* SPONSOR acknowledges that USU is a governmental entity subject to the Utah Government Records Access and Management Act, Utah Code Ann., Section 63G-2-101 et seq., as amended ("GRAMA"); that certain records within USU's possession or control, including without limitation, the Agreement (but not including (i) proprietary software or (ii) materials to which access is limited by the laws of copyright or patent), may be subject to public disclosure; and that USU's confidentiality obligations shall be subject in all respects to compliance with GRAMA. Pursuant to Section 63G-2-309 of GRAMA, any confidential information provided to USU that SPONSOR believes should be protected from disclosure must be accompanied by a written claim of confidentiality with a concise statement of reasons supporting such claim. Notwithstanding any provision to the contrary in the Agreement, USU may disclose any information or record to the extent required by GRAMA or otherwise required by law, and to USU's employees, attorneys, accountants, consultants and other representatives on a need to know basis; provided, that such representatives shall be subject to confidentiality obligations no less restrictive than those set forth in the Agreement.
- 11.5. *Governmental Immunity.* SPONSOR further acknowledges that USU is a governmental entity under the Governmental Immunity Act of Utah, Utah Code Ann., Section 63G-7-101 et seq., as amended (the "Act"). Nothing in the Agreement shall be construed as a waiver by USU of any protections, rights, or defenses applicable to USU under the Act, including without limitation, the provisions of Section 63G-7-604 regarding limitation of judgments. It is not the intent of USU to incur by contract any liability for the operations, acts, or omissions of SPONSOR or any third party and nothing in the Agreement shall be so interpreted or construed. Without limiting the generality of the foregoing, and notwithstanding any provisions to the contrary in the Agreement, any indemnity obligations of USU contained in the Agreement are subject to the Act and are further limited only to claims that arise directly and solely from the negligent acts or omissions of USU. Any limitation or exclusion of liability or remedies in the Agreement for any damages other than special, indirect or consequential damages, shall be void and unenforceable.
- 11.6. *Insurance.* USU carries insurance through the State Risk Manager of the State of Utah up to the limits required by the State Risk Manager and applicable law. Nothing in the Agreement shall require USU to carry different or additional insurance, and any obligations of USU contained in the Agreement to name a party as additional insured shall be limited to naming such party as additional insured with respect to USU's negligent acts or omissions.
- 11.7. *Amendment and Supplement.* Any amendment and/or supplement of this Agreement shall come into force only after a written agreement is signed by both Parties. The amendment and supplement duly executed by both Parties shall be part of this Agreement and shall have the same legal effect as this Agreement.
- 11.8. *Merger.* This Agreement embodies the entire understanding of the Parties and supersedes all previous communications, representations, or understandings, either oral or written, between the Parties relating to the subject matter thereof.
- 11.9. *Severability.* The provisions of this Agreement are severable, and in the event that any provision of this Agreement shall be determined to be invalid or unenforceable under any controlling body of the law, such invalidity or unenforceability shall not in any way affect the validity or enforceability of the remaining provisions herein.

IN WITNESS WHEREOF, the Parties hereto have caused this Agreement to be duly executed by their duly authorized officers as of the dates below.

Authorized Official of USU	Authorized Official of SPONSOR
	
8/17/2022	
Name: Jen Smith	Name:
Date	Date
Title: Grant and Contract Officer	Title:



## EXHIBIT A – SCOPE OF WORK

### SCOPE OF WORK

The Utah Conservation Corps will partner with Grand County to complete four weeks of natural resource conservation work during the period of performance.

#### **PROHIBITED MEMBER ACTIVITIES**

The Corporation acknowledges that religious and political activities play a positive role in healthy communities, that religion and politics are defining characteristics of many community organizations (faith-based and secular), and that religious and political belief and action are central to many AmeriCorps members lives.

However, it is important that AmeriCorps programs and their members do not appear to be taking sides religiously or politically. Consequently, a number of limitations on the activities that AmeriCorps programs can support and in which members can engage while earning service hours, or when otherwise, representing AmeriCorps must be imposed. AmeriCorps members are free to pursue these activities on their own initiative, on non-AmeriCorps time, and using non-AmeriCorps funds. The AmeriCorps logo should not be worn by members when participating in prohibited activities. While charging time to the AmeriCorps program, members accumulating service or training hours, or otherwise performing activities supported by the AmeriCorps program or the Corporation, staff and members may not engage in the following activities, and the grantee may not use grant funds to support the following activities (see 45 CFR § 2520.65):

1. Attempting to influence legislation;
2. Organizing or engaging in protests, petitions, boycotts, or strikes;
3. Assisting, promoting, or deterring union organizing;
4. Impairing existing contracts for services or collective bargaining agreements;
5. Engaging in partisan political activities, or other activities designed to influence the outcome of an election to any public office;
6. Participating in, or endorsing, events or activities that are likely to include advocacy for or against political parties, political platforms, political candidates, proposed legislation, or elected officials;
7. Engaging in religious instruction, conducting worship services, providing instruction as part of a program that includes mandatory 10 religious instruction or worship, constructing or operating facilities devoted to religious instruction or worship, maintaining facilities primarily or inherently devoted to religious instruction or worship, or engaging in any form of religious proselytization;
8. Providing a direct benefit to—
  - a. A business organized for profit;
  - b. A labor union;
  - c. A partisan political organization;
  - d. A nonprofit organization that fails to comply with the restrictions contained in section 501(c)(3) of the Internal Revenue Code of 1986 related to engaging in political activities or substantial amount of lobbying except that nothing in these provisions shall be construed to prevent participants from engaging in advocacy activities undertaken at their own initiative; and
  - e. An organization engaged in the religious activities described in paragraph 7 above, unless CNCS assistance is not used to support those religious activities;
9. Conducting a voter registration drive or using CNCS funds to conduct a voter registration drive;

10. Providing abortion services or referrals for receipt of such services; and

11. Such other activities as CNCS may prohibit.

In addition to the above activities, the below activities are additionally prohibited:

**Census Activities.** AmeriCorps members and volunteers associated with AmeriCorps grants may not engage in census activities during service hours. Being a census taker during service hours is categorically prohibited. Census-related activities (e.g., promotion of the Census, education about the importance of the Census) do not align with AmeriCorps State and National objectives. What members and volunteers do on their own time is up to them, consistent with program policies about outside employment and activities.

**Election and Polling Activities.** AmeriCorps member may not provide services for election or polling locations or in support of such activities.

AmeriCorps members may not engage in the above activities directly or indirectly by recruiting, training, or managing others for the primary purpose of engaging in one of the activities listed above.

**Non-Duplication, Non-Displacement, Supplantation, and Non-Discrimination**

Sponsor will also comply with the following AmeriCorps provisions in 45 CFR §§ 2540.100(e)-(f) regarding Non-Duplication and Non-Displacement:

(e) Nonduplication. Corporation assistance may not be used to duplicate an activity that is already available in the locality of a program. And, unless the requirements of paragraph (f) of this section are met, Corporation assistance will not be provided to a private nonprofit entity to conduct activities that are the same or substantially equivalent to activities provided by a State or local government agency in which such entity resides.

(f) Nondisplacement. (1) An employer may not displace an employee or position, including partial displacement such as reduction in hours, wages, or employment benefits, as a result of the use by such employer of a participant in a program receiving Corporation assistance.(2) An organization may not displace a volunteer by using a participant in a program receiving Corporation assistance.

(3) A service opportunity will not be created under this chapter that will infringe in any manner on the promotional opportunity of an employed individual.

(4) A participant in a program receiving Corporation assistance may not perform any services or duties or engage in activities that would otherwise be performed by an employee as part of the assigned duties of such employee.

(5) A participant in any program receiving assistance under this chapter may not perform any services or duties, or engage in activities, that—

(i) Will supplant the hiring of employed workers; or

(ii) Are services, duties, or activities with respect to which an individual has recall rights pursuant to a collective bargaining agreement or applicable personnel procedures.

(6) A participant in any program receiving assistance under this chapter may not perform services or duties that have been performed by or were assigned to any—

(i) Presently employed worker;

(ii) Employee who recently resigned or was discharged;

(iii) Employee who is subject to a reduction in force or who has recall rights pursuant to a collective bargaining agreement or applicable personnel procedures;

(iv) Employee who is on leave (terminal, temporary, vacation, emergency, or sick); or

(v) Employee who is on strike or who is being locked out.

Sponsor will comply with the following AmeriCorps provisions regarding supplantation. Grant funds may not be used to replace State or Local public funds that had been used to support programs or projects of the type eligible to receive Corporation grant funds.

Sponsor will comply with all state and federal non-discrimination laws. The Sponsor may not intimidate, threaten, coerce, or discriminate against an individual to interfere with a right or privilege secured by the civil rights acts or because the person made a complaint, testified, assisted or participated in any manner in an investigation, proceeding, or hearing.

Sponsor will comply with AmeriCorps and Utah Conservation Corps fundraising provision in that no more than 10% of an AmeriCorps member's term of service shall be devoted to fundraising and that fundraising shall be specific to activities that are specific to the member's term of service.

## Book Cliffs Herbaceous Weed Treatment

**Summer / Autumn 2022**

**Treatment type:** Mechanical

**Species:** Black Henbane *Hyoscyamus niger*, Houndstongue *Cynoglossum officinale*

**Location:** Book Cliffs area - Seep Ridge Road, Wire Fence Canyon, South Canyon, Horse Canyon, and any livestock ponds found. Maps will be provided, as well as direction and assistance from Grand County Weed Department personnel.

The Book Cliffs is a large swath of wild multi-agency land in the northern part of Grand County, and hosts a variety of noxious weeds that degrade natural ecosystems and threaten wildlife. This area is remote and often requires a large amount of hiking to access the noxious weed populations that are most commonly spread by livestock and other herbivorous mammals. The goal of this project is to reduce the spread of noxious weeds by targeting plants in main access and high use areas, such as livestock ponds and along trails and roadsides.

### Species

The two target species for this project are Black Henbane (*Hyoscyamus niger*), and Houndstongue (*Cynoglossum officinale*), which both pose a health risk to wildlife and livestock. These plants can also cause dermatitis in humans, and are toxic if ingested. **Handle with caution.**



## **Treatment**

Mechanical treatment for these plants will consist of digging, clipping seed heads, and placing plants into plastic contractor bags (provided by Grand County). This will require walking and hiking along roads and trails with hand tools, at an average of 5 miles per day. The terrain can be difficult, and a high amount of sun exposure is likely. At each treatment area, GPS locations will need to be recorded, as well as the types of plants found and the amount of plants removed.

## **Recommended PPE**

- Long sleeve shirts
- Full length pants
- Gloves (leather or other strong material)
- Full-coverage boots that are comfortable to walk in
- Sun protection
- Hand-washing equipment to lower the likelihood of skin reactions

## **Recommended Tools**

- A device to record GPS location and amount of plants / areas treated
- Pick-Mattock / Pulaski / Cut- mattock (does not need to be sharp)
- Shovels
- Loppers
- Small clippers / pruners



There is cell phone service at most of the higher elevation points, and along most of the main roads. There are several large camps near each of the target areas. Potable water may or may not be available, so bringing a week's worth of water is recommended. Groover or toilet system will be necessary.



**GRAND COUNTY COMMISSION**  
**Jacques Hadler (Chair) · Mary McGann (Vice Chair)**  
**Evan Clapper · Trish Hedin · Josie Kovash**  
**Sarah Stock · Kevin Walker**

August 22, 2022

Re: MLSNF SZ Hydrologic Function Rehabilitation and Restoration

Dear Mr. Lay,

We are writing in support of the proposal outlining a plan to restore springs, wetlands, streams on the Moab-Monticello Ranger District. This is much-needed work and we commend your forward thinking and focus on watershed health and resiliency. Our watershed is clearly of utmost importance to the population of Grand County, and as climate change is expected to increase the instance of drought, flood, and fire, it only makes sense that we also accelerate our pace of restoration work. In this case, with the proven, low-tech, distributed restoration techniques outlined, categorical exclusion seems appropriate. We hope to see ample funding dedicated to make this plan an impactful reality.

We are excited to hear more of each project to come and to continue to work together to restore hydrological functioning in the forest.

Thank you for your focus on watershed health,

A handwritten signature in black ink, appearing to read "Jacques Hadler".

Jacques Hadler  
Chair  
Grand County Commission



**GRAND COUNTY COMMISSION**  
**Jacques Hadler (Chair) · Mary McGann (Vice Chair)**  
**Evan Clapper · Trish Hedin · Josie Kovash**  
**Sarah Stock · Kevin Walker**

August 26, 2022

**RE: Request for Resources for Flooding Relief and Emergency Response in Grand County**

Dear Mrs. Coonrod,

Grand County is requesting resource assistance for flooding relief operations. Numerous non-profit organizations are being deployed for disaster response, and clean-up following severe rain and flash flooding on August 20, 2022.

The American Red Cross and Team Rubicon volunteers will be housed at the Old Spanish Trail Arena, a Grand County facility. Food service resources are needed in addition to shower and possibly laundry trailers. Other resource assistance will be determined when the operations are underway. The American Red Cross's set up will commence on August 27, 2022, with Team Rubicon joining a few days later.

We appreciate your assistance and any resources you can provide. If any additional information is needed, please contact Mallory Nassau, Grand County Commission Administrator at, (435) 259-1347.

Sincerely,

A handwritten signature in black ink, appearing to read "Jacques Hadler".

Jacques Hadler, Chair  
Grand County Commission



**GRAND COUNTY COMMISSION**  
**Jacques Hadler (Chair) · Mary McGann (Vice Chair)**  
**Evan Clapper · Trish Hedin · Josie Kovash**  
**Sarah Stock · Kevin Walker**

August 24, 2022

**RE: Request for Assistance from Team Rubicon following severe rain and flash flooding in Grand County**

Dear Mr. Coronella,

Grand County, Utah, is requesting Team Rubicon's assistance with clean-up efforts following the August 20, 2022, flooding. Specially debris removal and residential clean-up for the affected areas along Pack Creek and Mill Creek.

If any additional information is needed, please contact Brandon McGuffee, Moab Valley Fire Department Fire Inspector at, (435) 260-8039 or Mallory Nassau, Grand County Commission Administrator at, (435) 259-1347.

We are grateful and fortunate for the invaluable services that Team Rubicon provides to our community.

Sincerely,

A handwritten signature in black ink, appearing to read "Jacques Hadler".

Jacques Hadler  
Chair, Grand County Commission



**AGENDA SUMMARY**  
**GRAND COUNTY COMMISSION MEETING**  
**SEPTEMBER 6, 2022**

<b>TITLE:</b>	Discussion: Expanding Direct Marketing, Economic Diversification Programming, Related Financial Updates, and Associated Budget Amendments
<b>FISCAL IMPACT:</b>	~\$1,050,000 from TRT Fund Balance
<b>PRESENTER(S):</b>	Chris Baird, Strategic Development Director August Granath, Economic Development Director Ben Alter, Economic Development Specialist

**Prepared By:**  
Ben Alter  
Specialist,  
Grand County  
Economic  
Development

**FOR OFFICE USE ONLY:**  
**Attorney Review:**

**SUGGESTED MOTION:**

n/a

**BACKGROUND:**

The Grand County Economic Development Department (EDD) intends to initiate a budget amendment process to supplement the tourism promotion and economic diversification funds of its budget for the 2022 budget year. This budget amendment, if approved, would increase the 2022 tourism promotion budget by approximately \$550,000, and the diversification budget by approximately \$500,000.

For the sake of today’s discussion, the EDD estimates that it would spend some of the additional tourism promotion funds on the following:

- Approximately \$550,000 for a Fall ’22 marketing campaign to be executed by Love Communications. This campaign can be broken down into two components: 1) A \$500,000 campaign that focuses on capturing visitors from nearby markets who are reducing the quantity and duration of fall road trip travel as a result of inflationary pressures such as high gas prices, recession concerns, and increasing availability of post-pandemic international travel; and 2) A \$50,000 Fall ’22 campaign that focuses on international visitors from Canada, the UK, Germany, France, Belgium, Netherlands, Australia, and New Zealand. These markets have been selected based on the recommendation of the Utah Office of Tourism’s International team upon discussion of our goals for visitors who have a high economic impact with a low environmental and community impact.
- The above campaigns would be in addition to a County Commission approved and contracted \$300,000 Fall ‘22 campaign that will drive visitors from relevant markets to fly into Moab via Canyonlands Regional Airport. Lastly, the EDD has plans to request funds to continue these campaigns through 2023 during the budget process this fall.

The EDD intends to call for this amendment in part due to below average TRT collections and visitation to Moab, which has created financial losses for many of our community’s



businesses. Tax data provided by Strategic Development Director Chris Baird show slight drops in TRT tax collections. While Visa Destination Insights data accessed by Economic Development Specialist Ben Alter show that, despite a strong start to 2022, visitor spending is overall down in comparison to 2021.

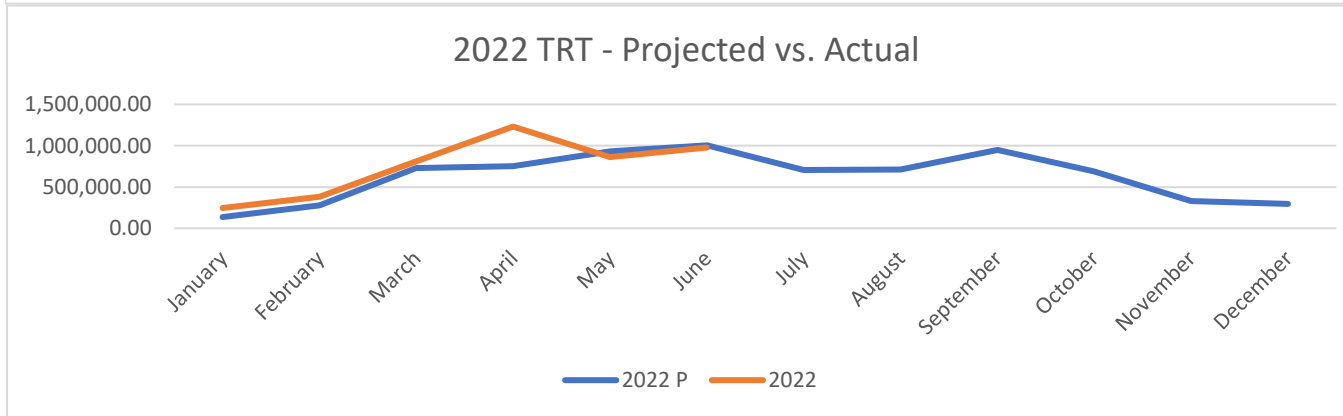
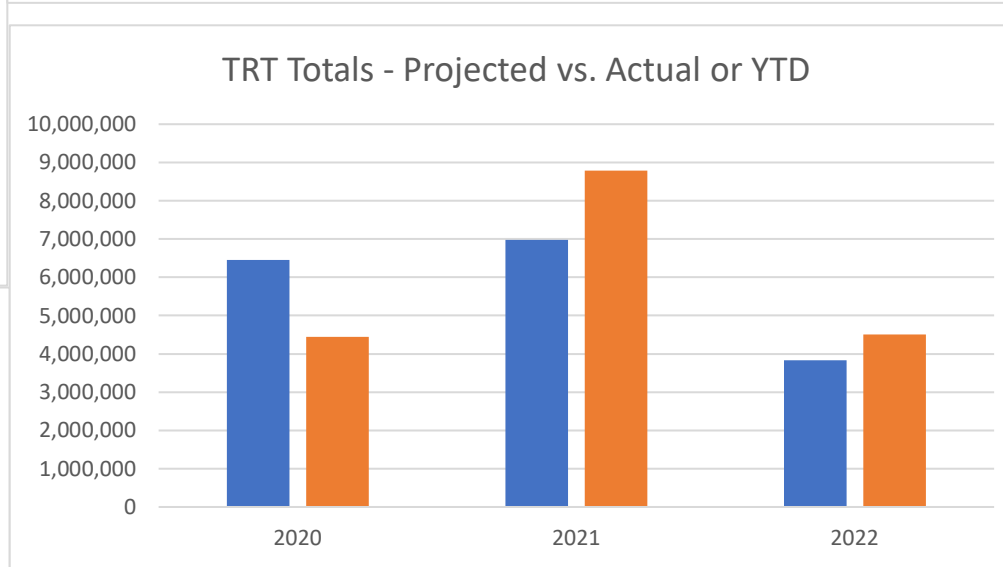
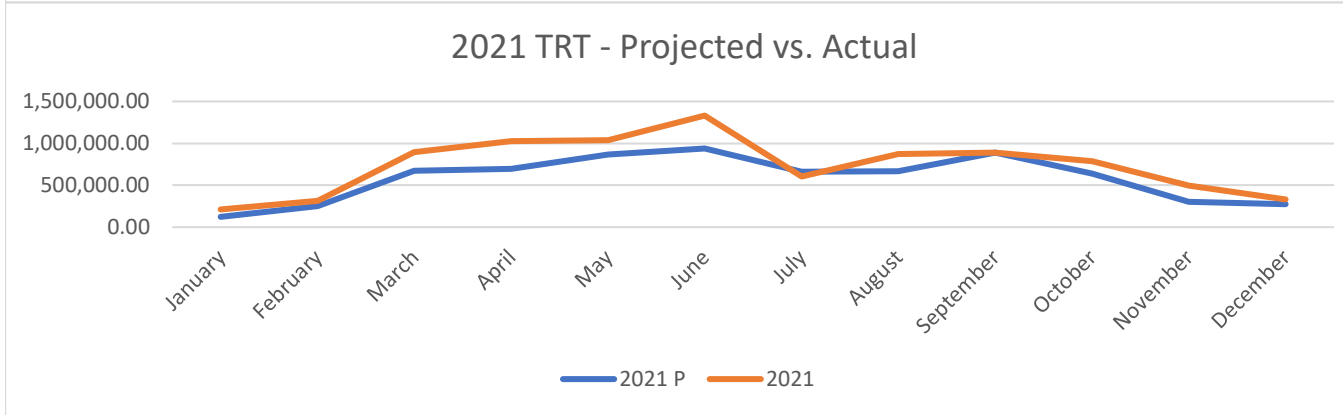
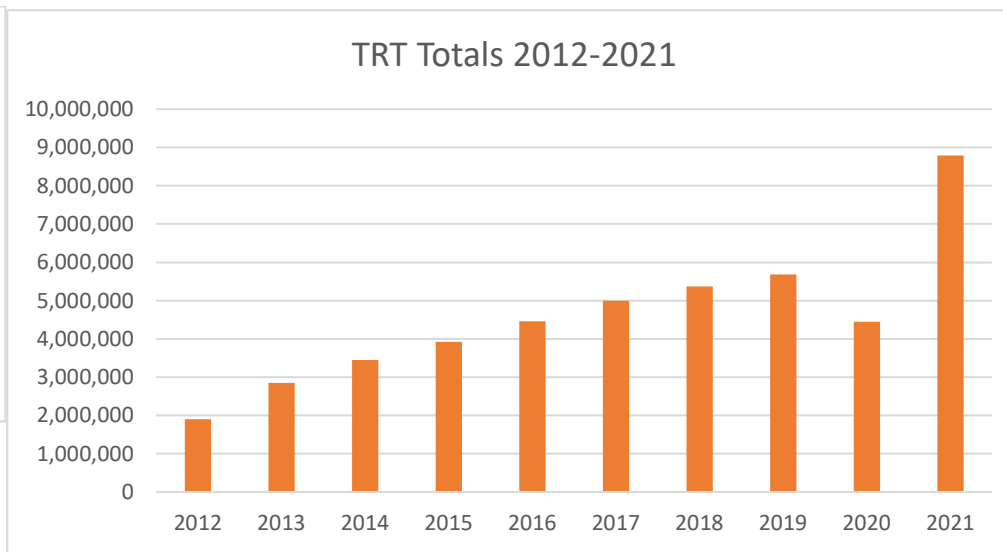
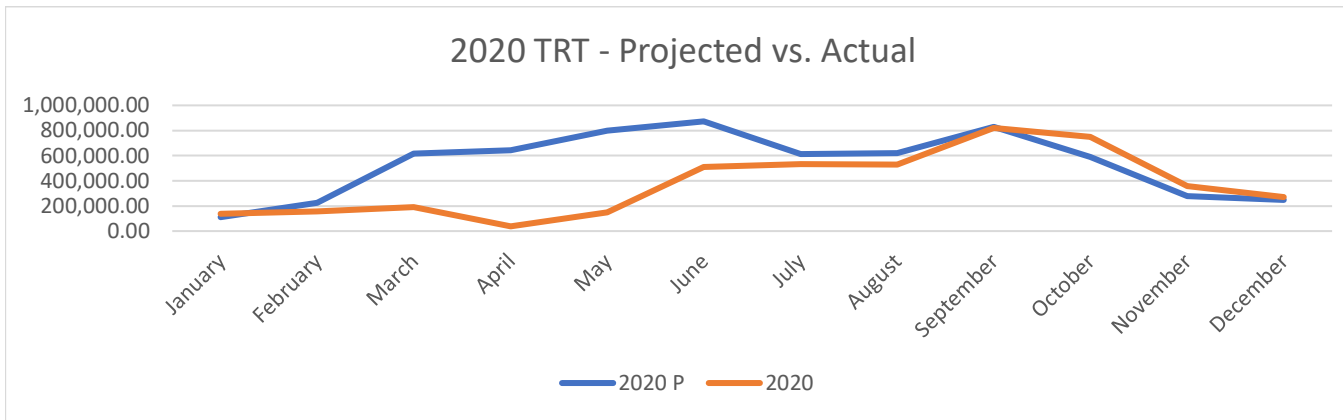
The EDD intends to spend some of the additional economic diversification funds on the following:

- Adding approximately \$500,000 to the Sustainable and Resilient (STAR) Business Grant program.

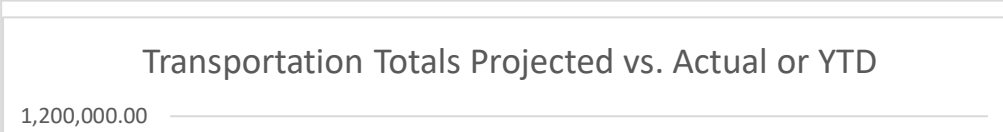
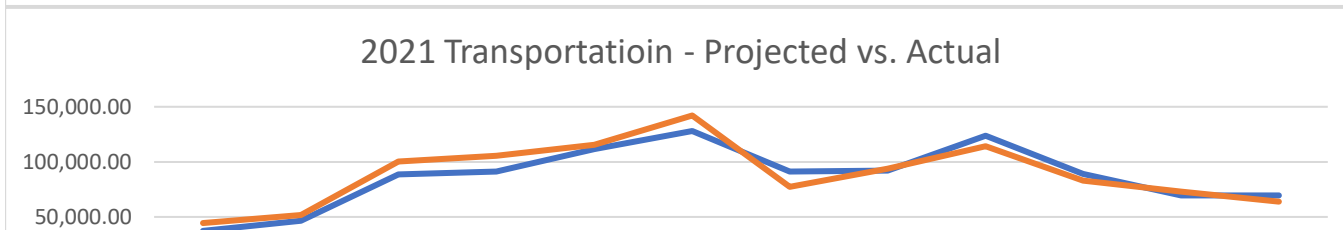
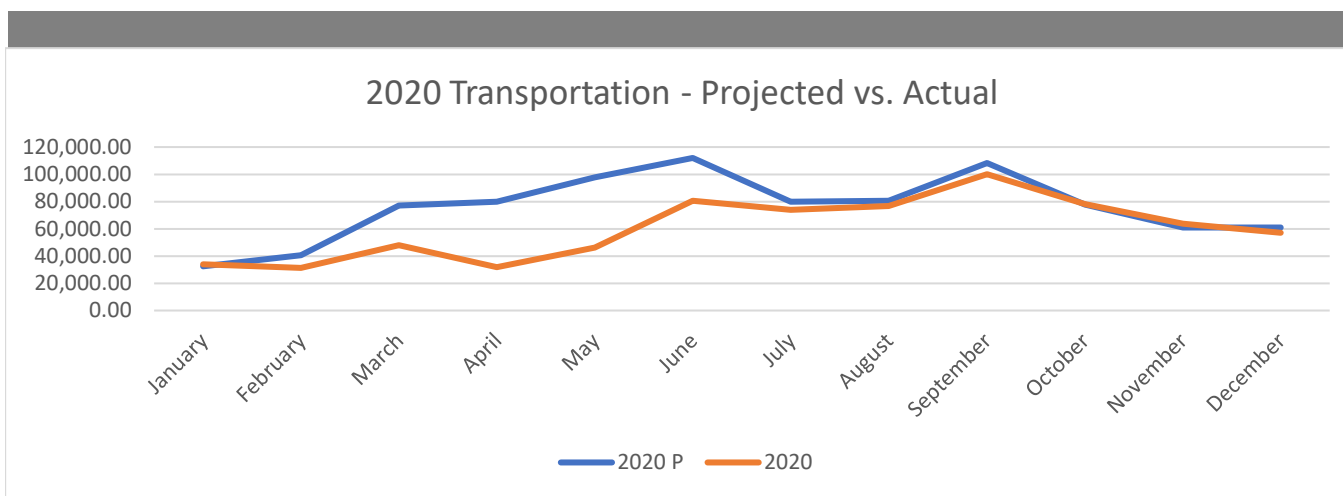
Because of the previously described economic concerns, the EDD would like to request the suspension of the rules and a vote the night of the public hearing during this budget amendment process so that these programs can start as soon as the conclusion of the September 20, 2022 county commission meeting. This would allow the EDD to launch the Fall advertising campaigns during a key trip planning window and get much needed support to our local businesses via the STAR grant program.

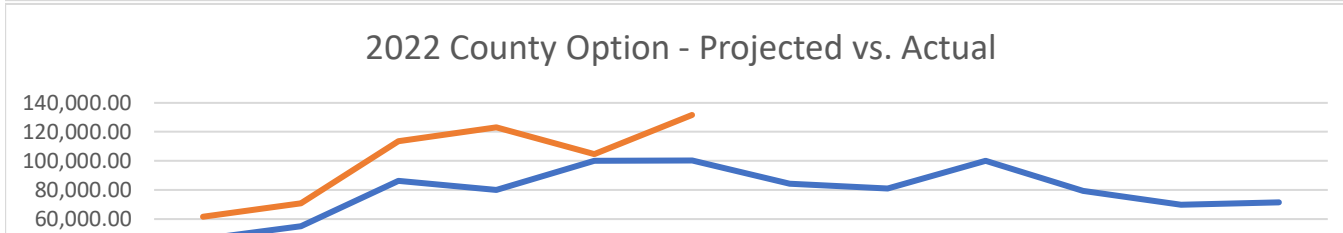
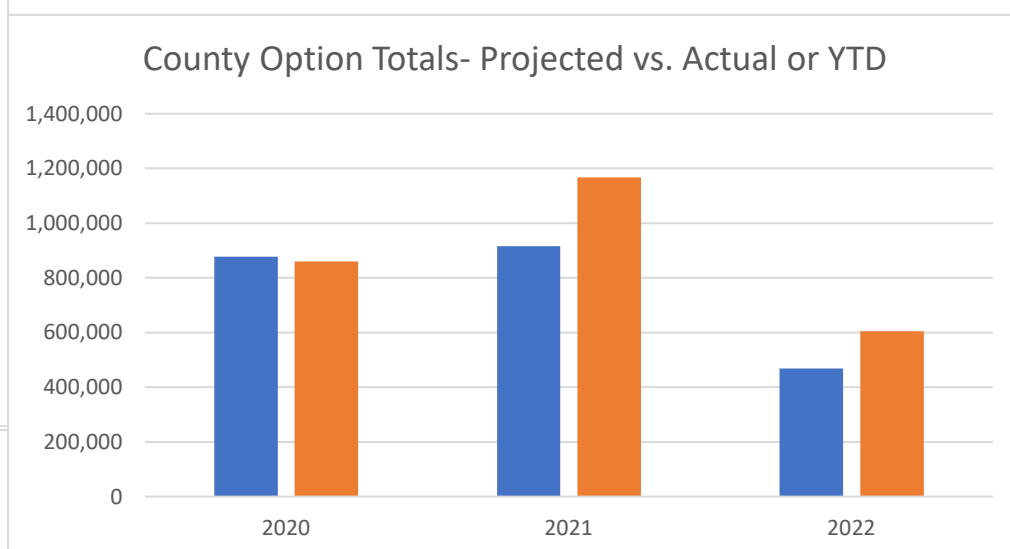
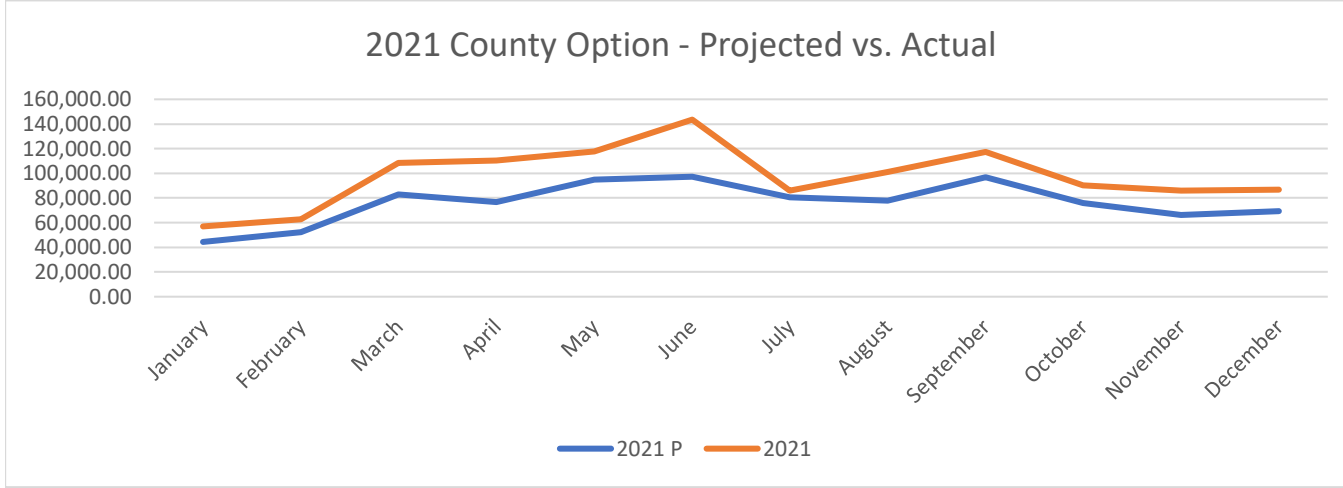
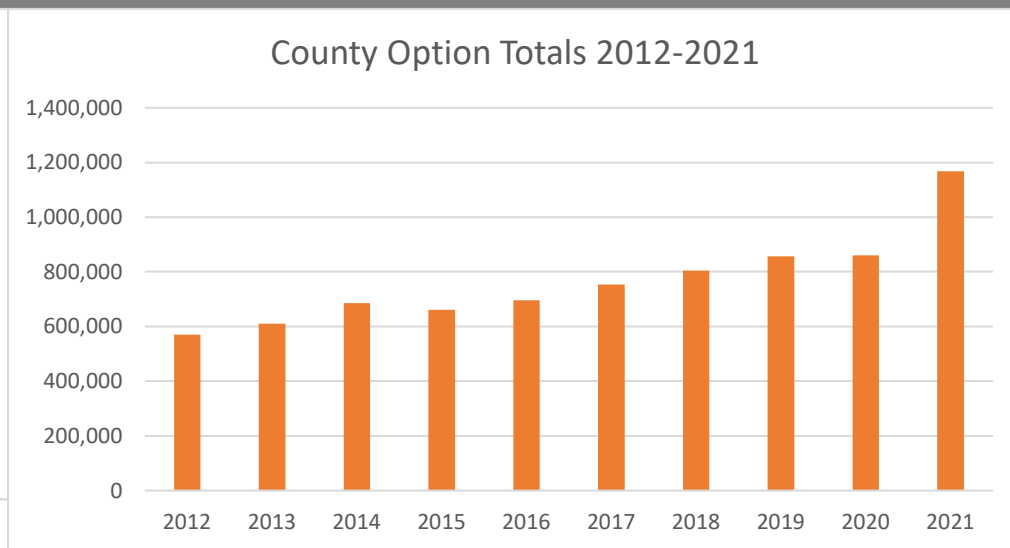
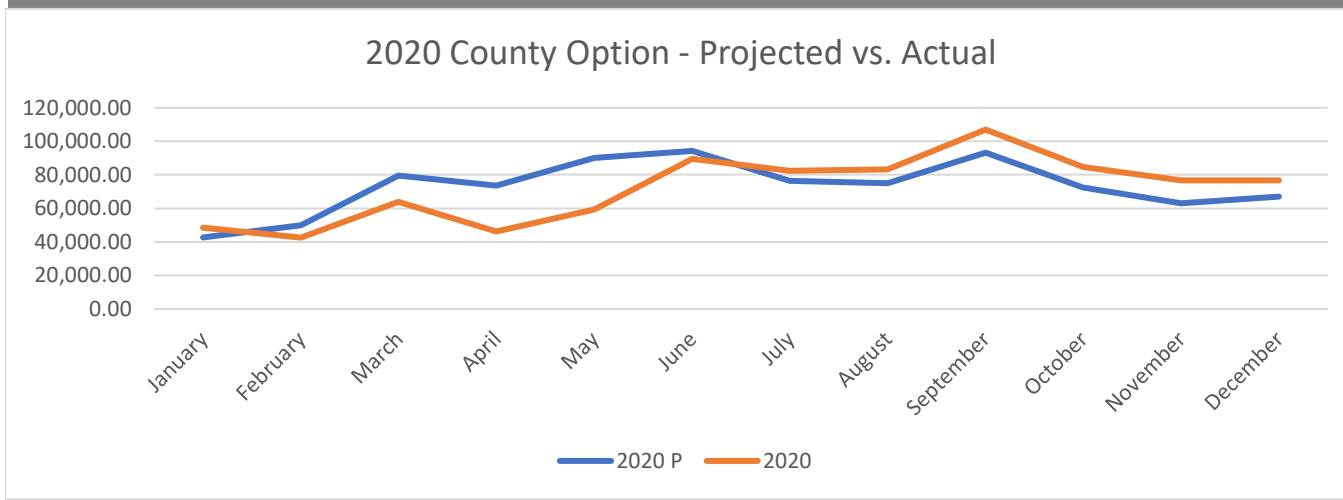
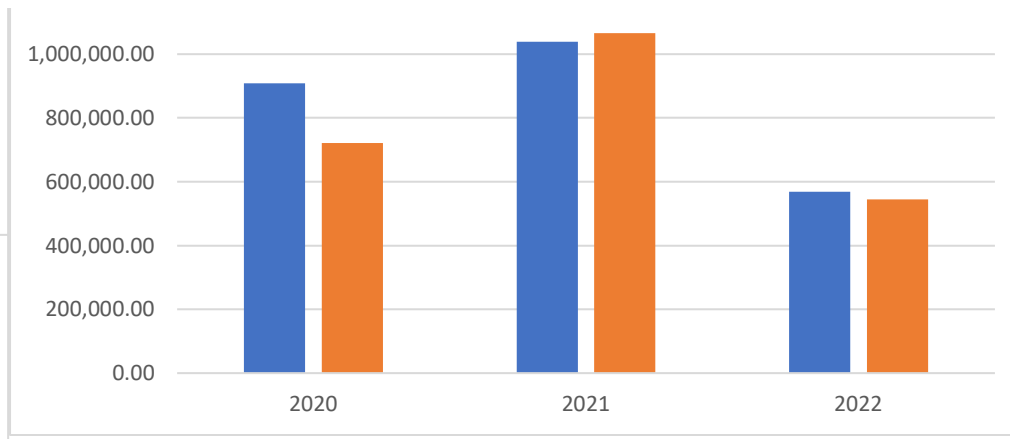
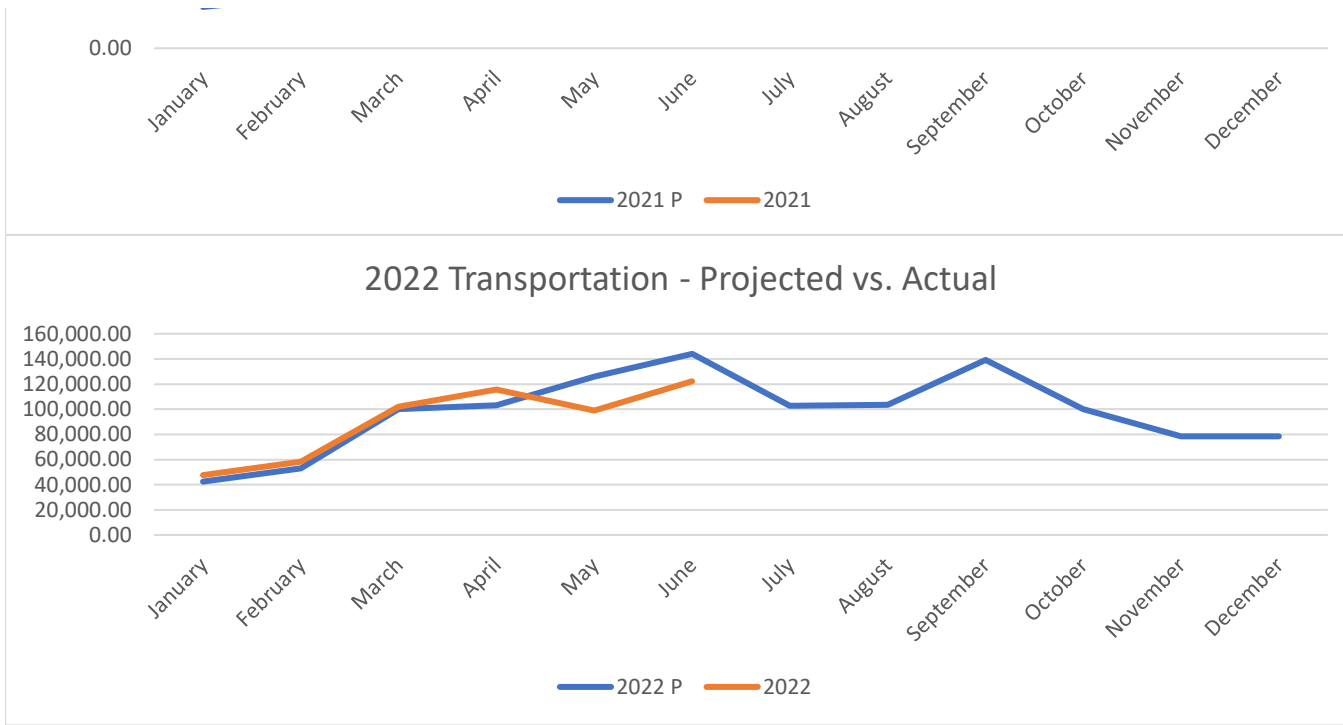
**ATTACHMENT(S):**

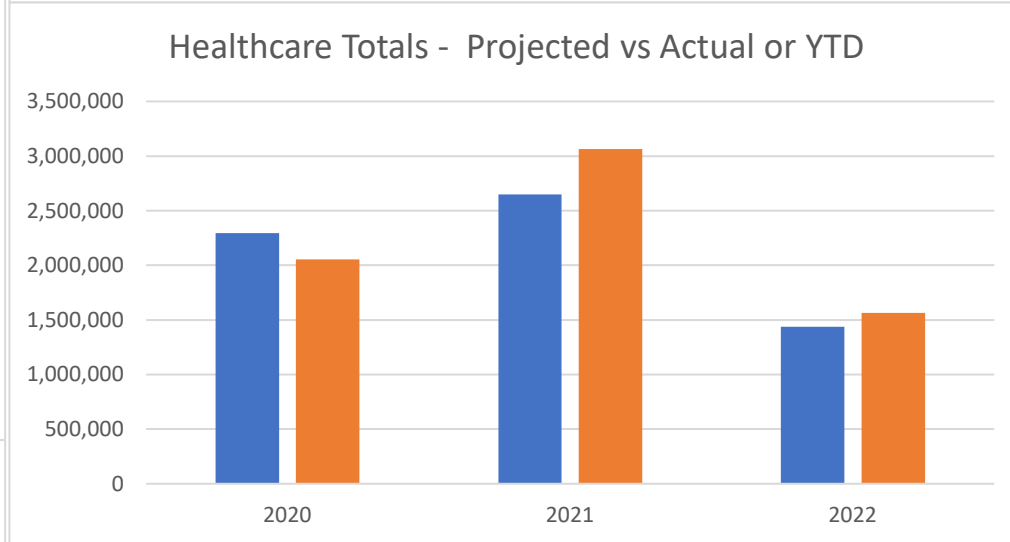
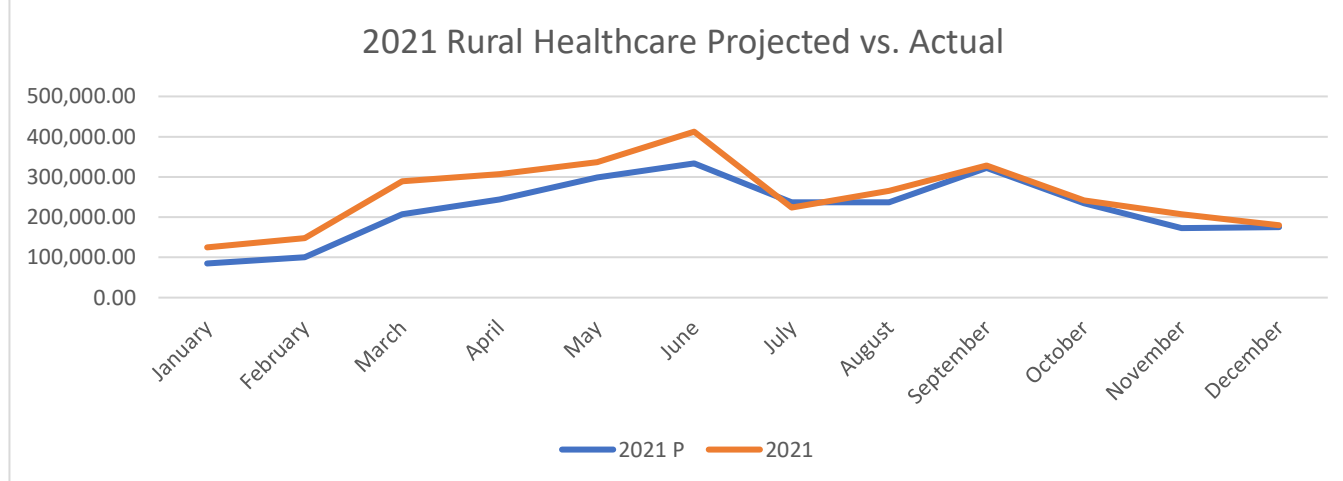
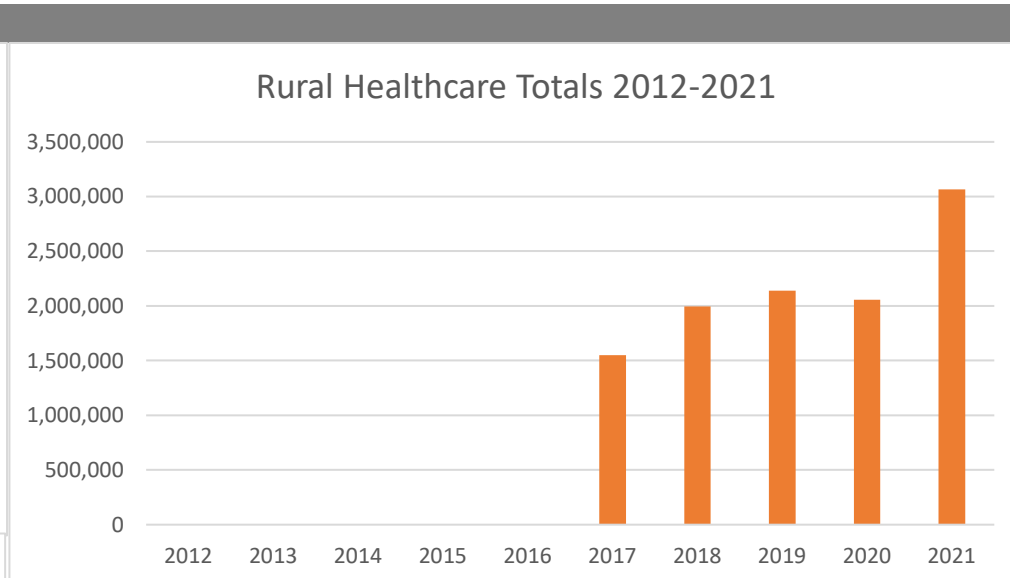
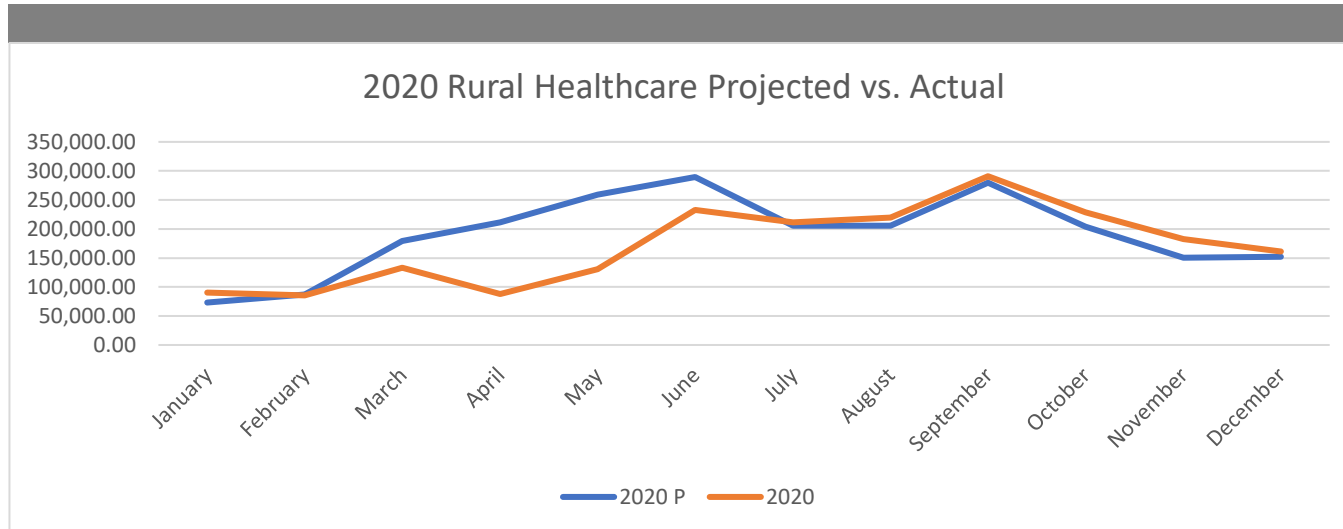

1. Long-Term Tax Analysis – Grand County June Update
  2. Visitation Data Trends 2022
-



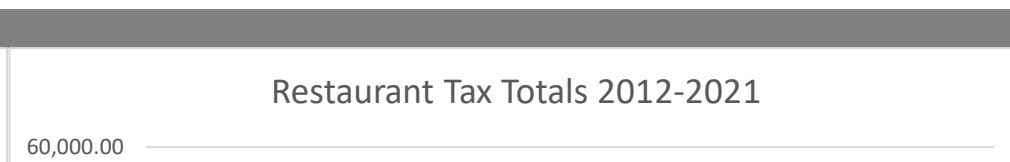
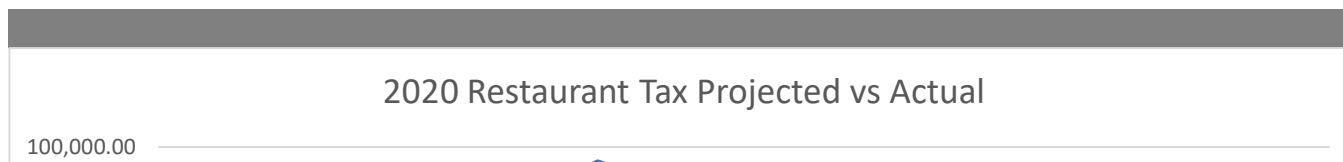
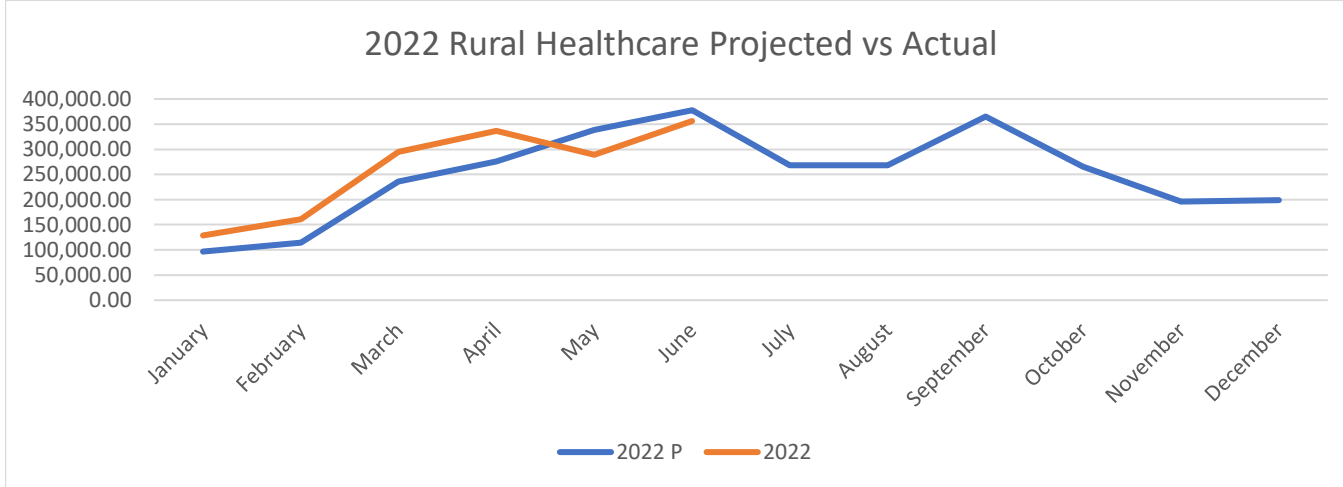
YTD vs Trend  
17.80%

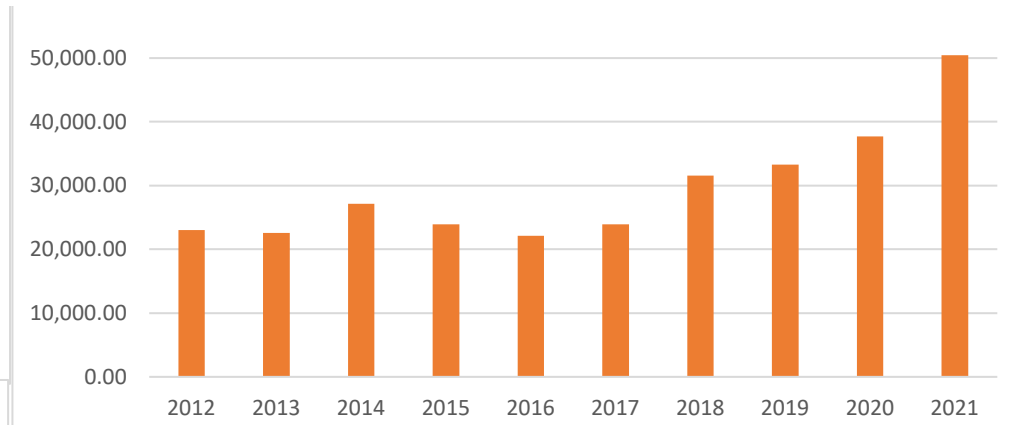
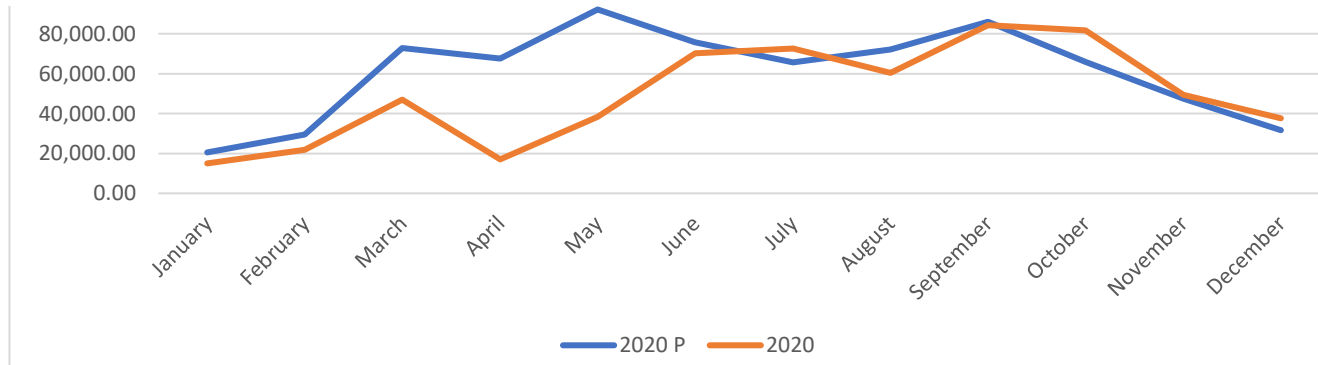




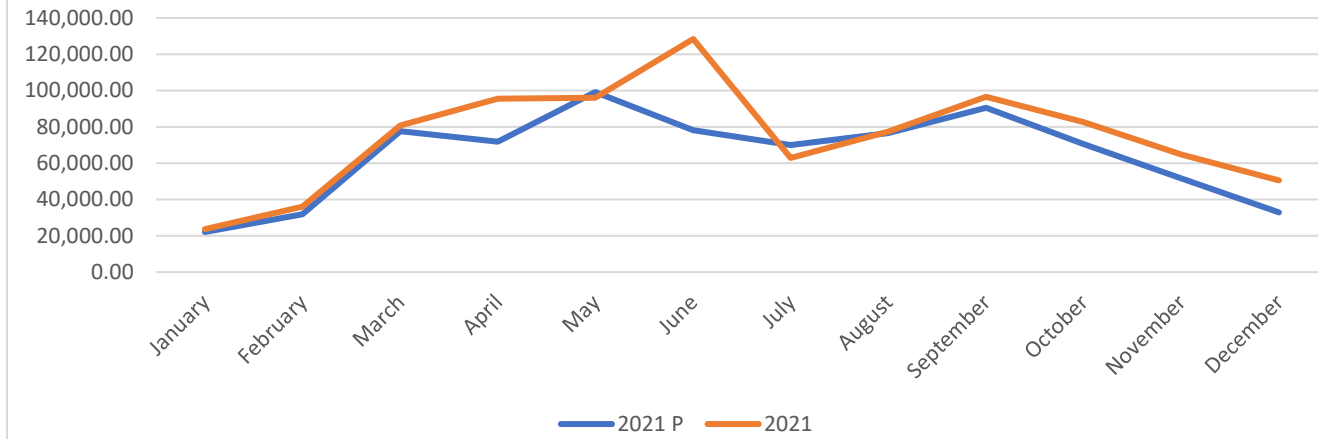


YTD vs Trend  
8.81%

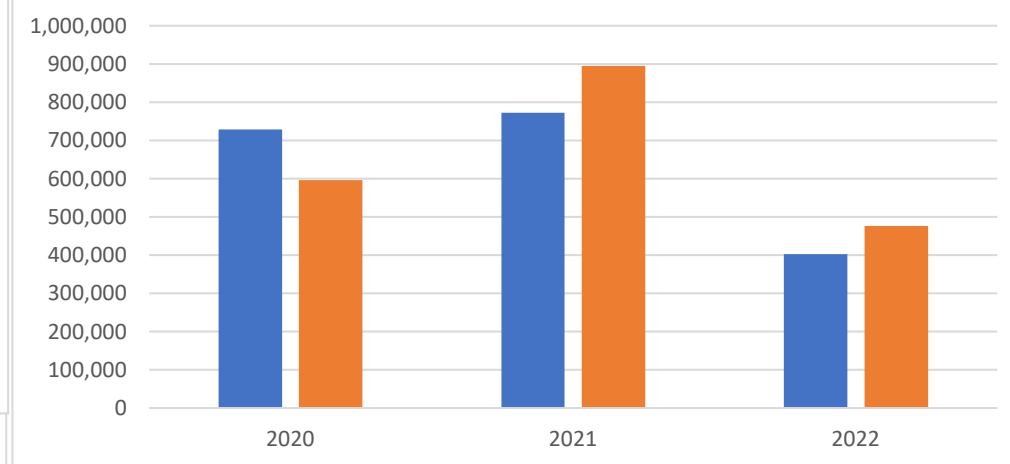




2021 Restaurant Tax Projected vs Actual

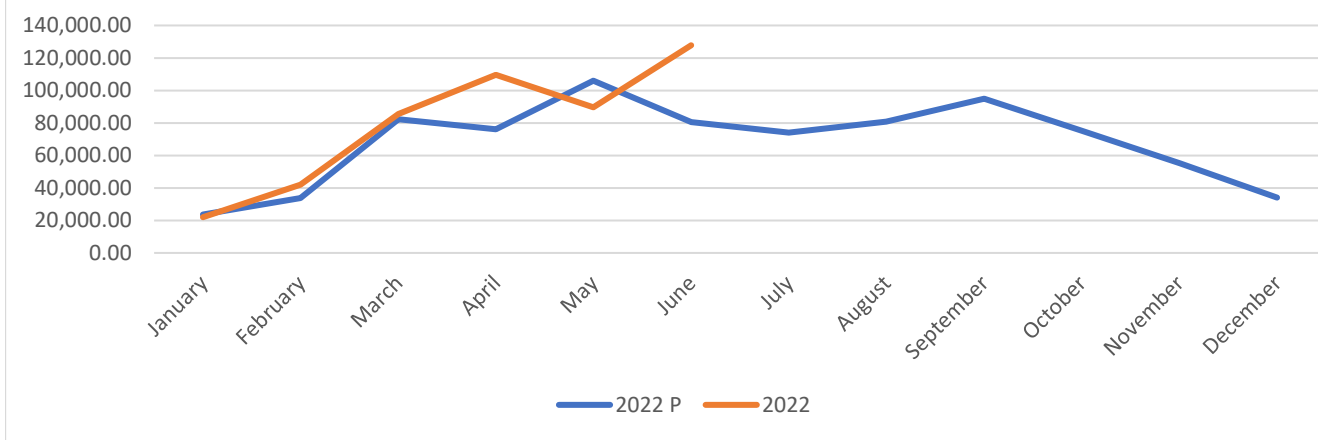


Restaurant Tax Totals -Projected vs. Actual or YTD

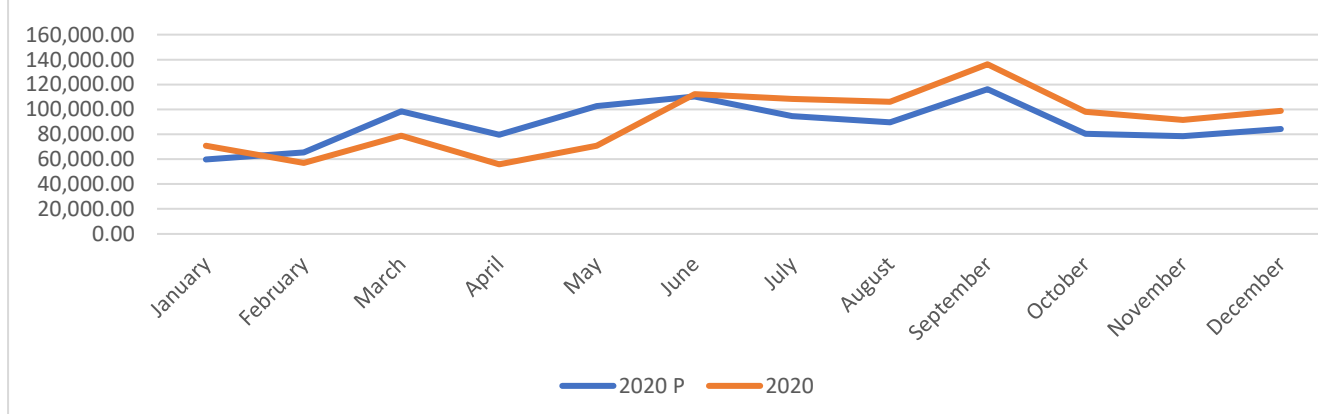


YTD vs Trend  
18.35%

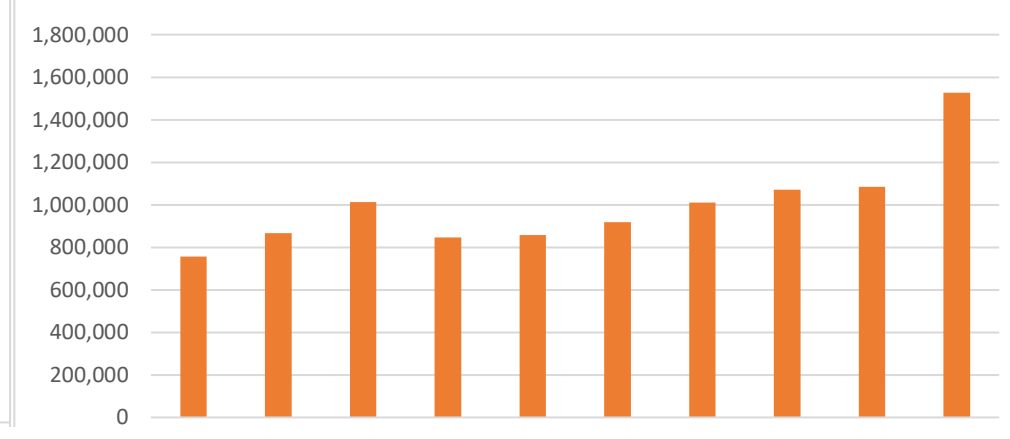
2022 Restaurant Tax Projected vs Actual

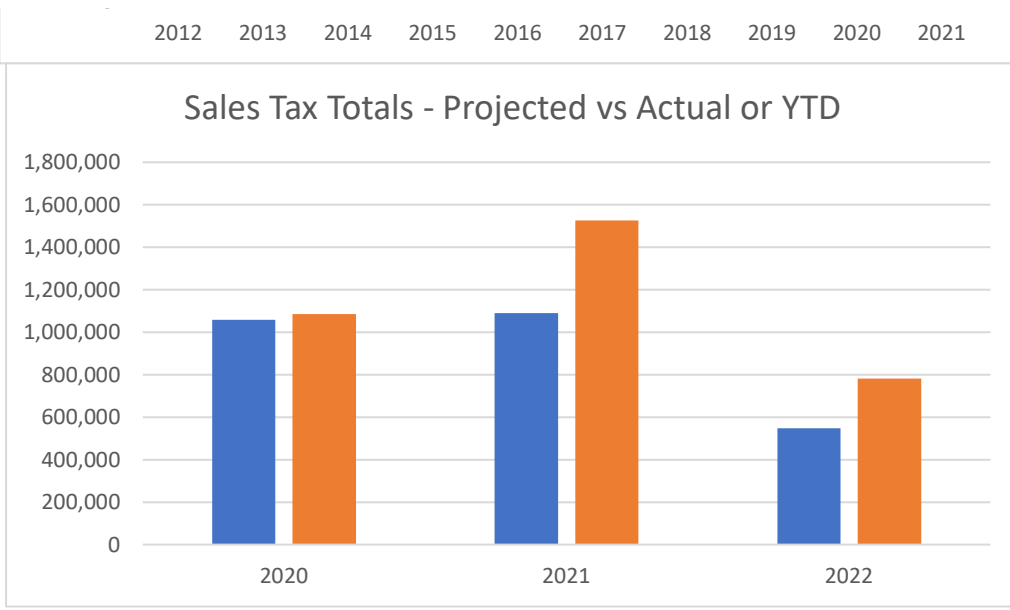
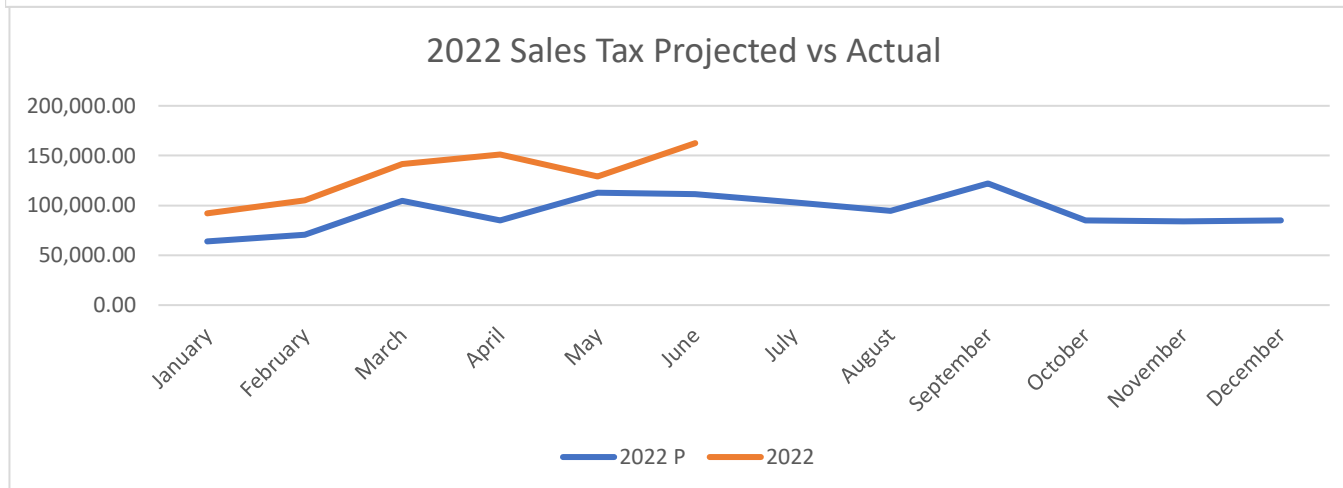
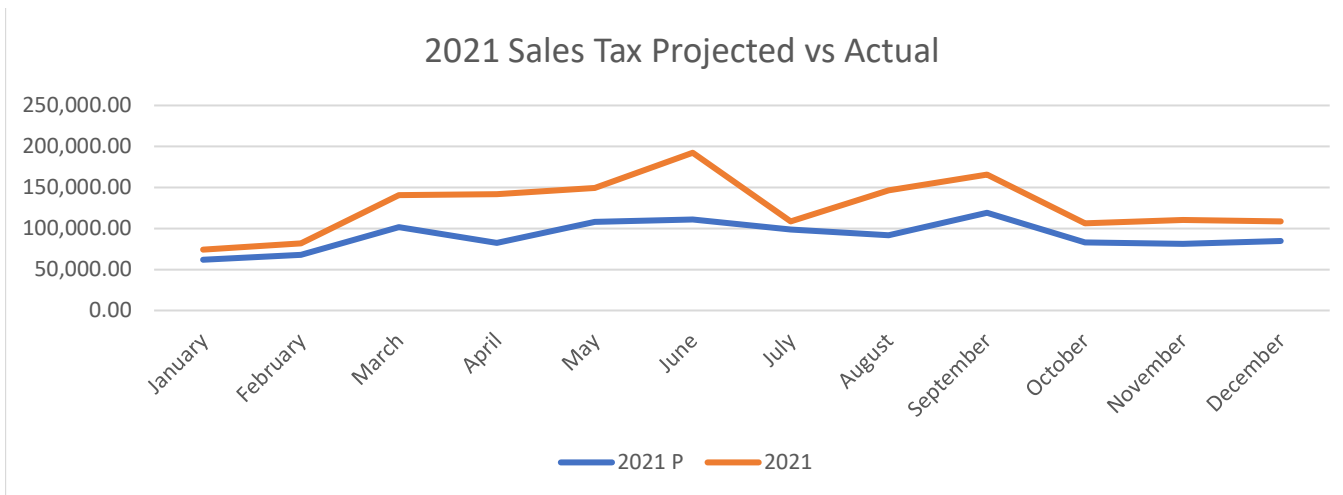


2020 Sales Tax Projected vs Actual

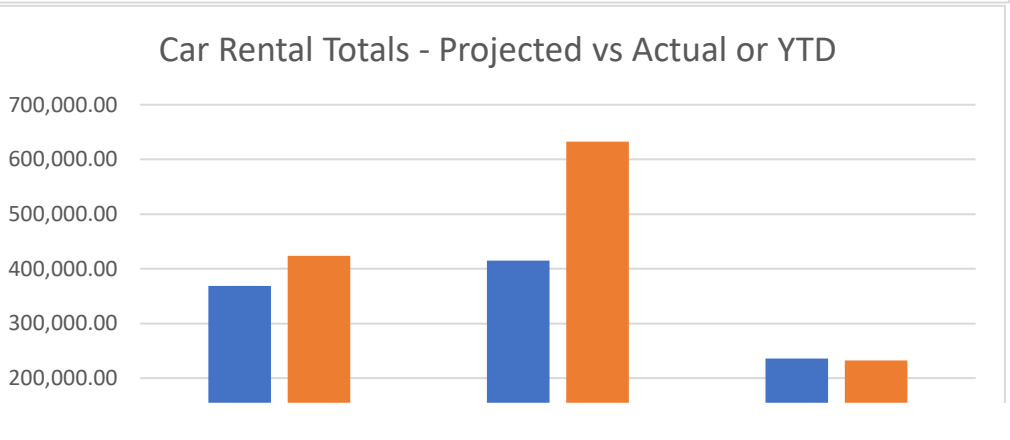
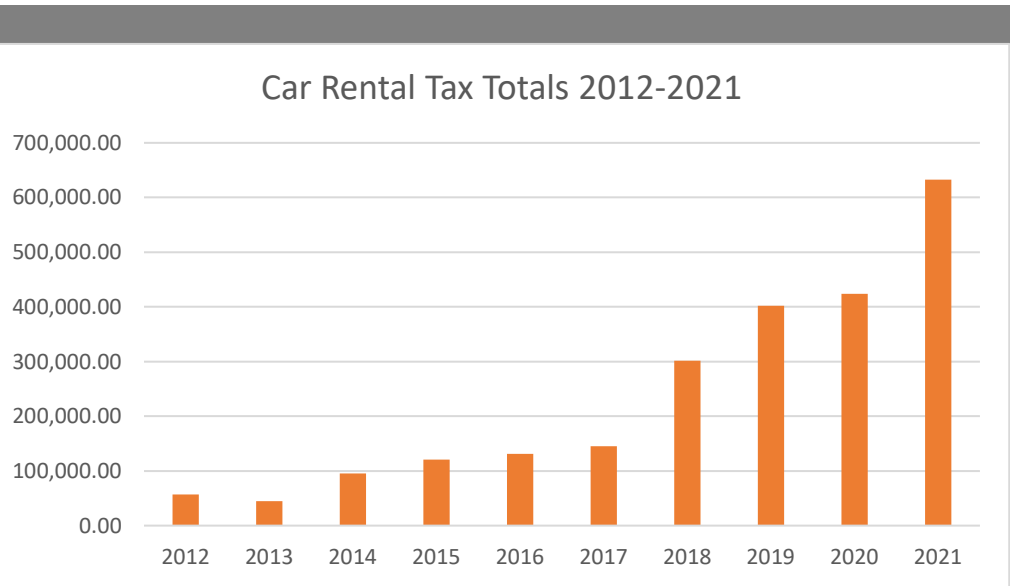
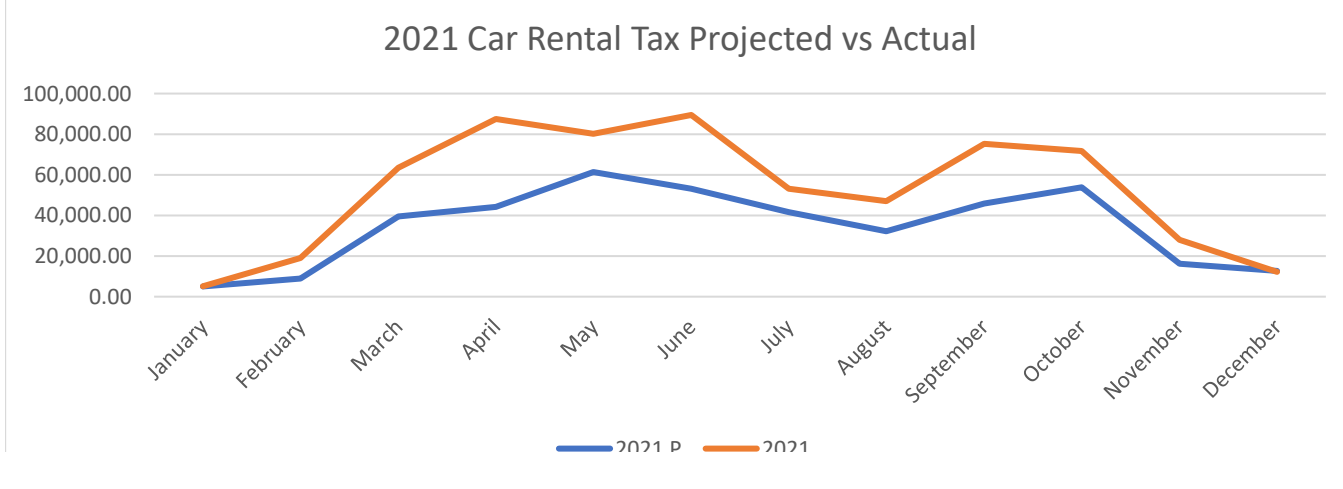
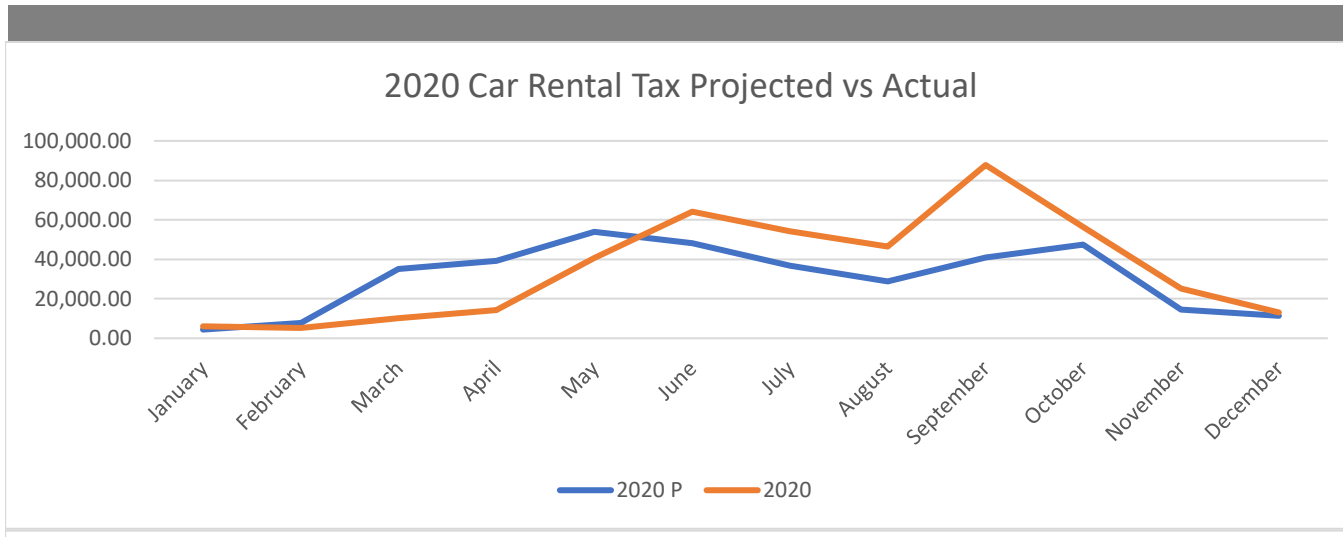


Sales Tax Totals 2012-2021

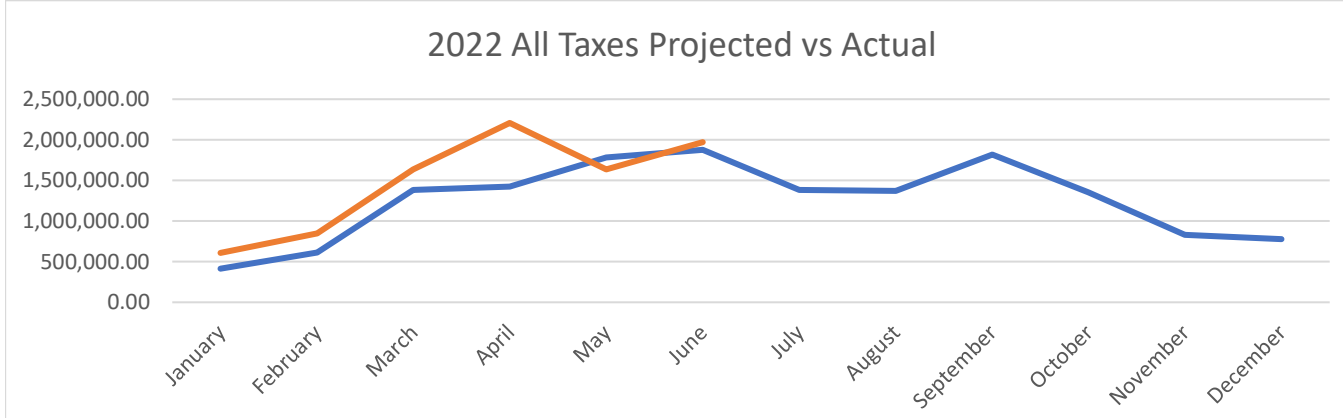
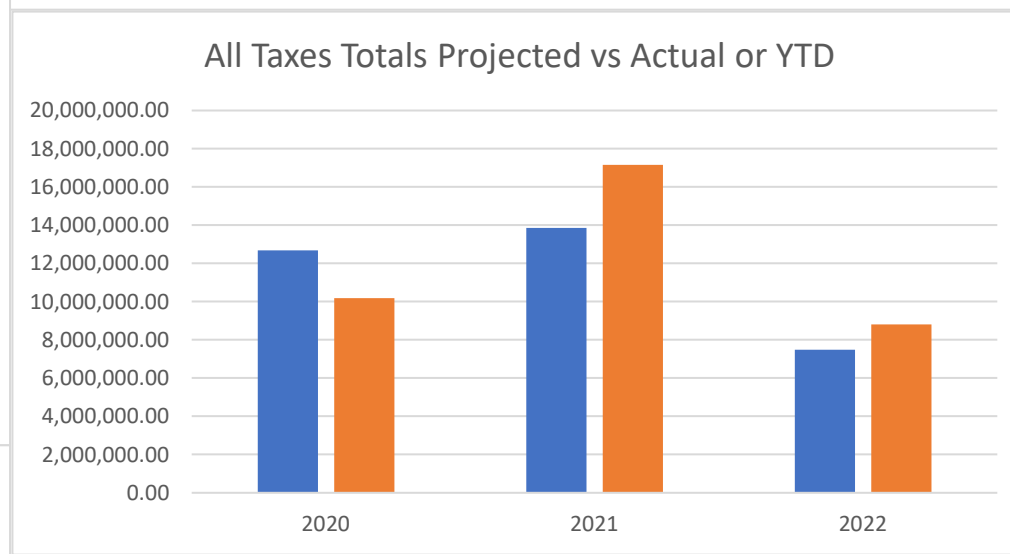
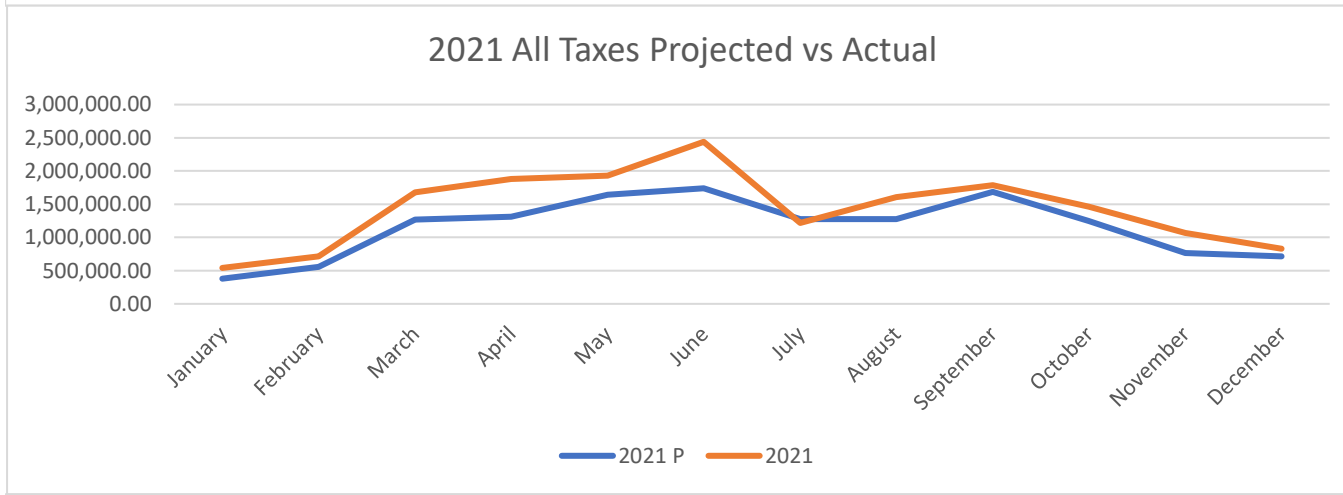
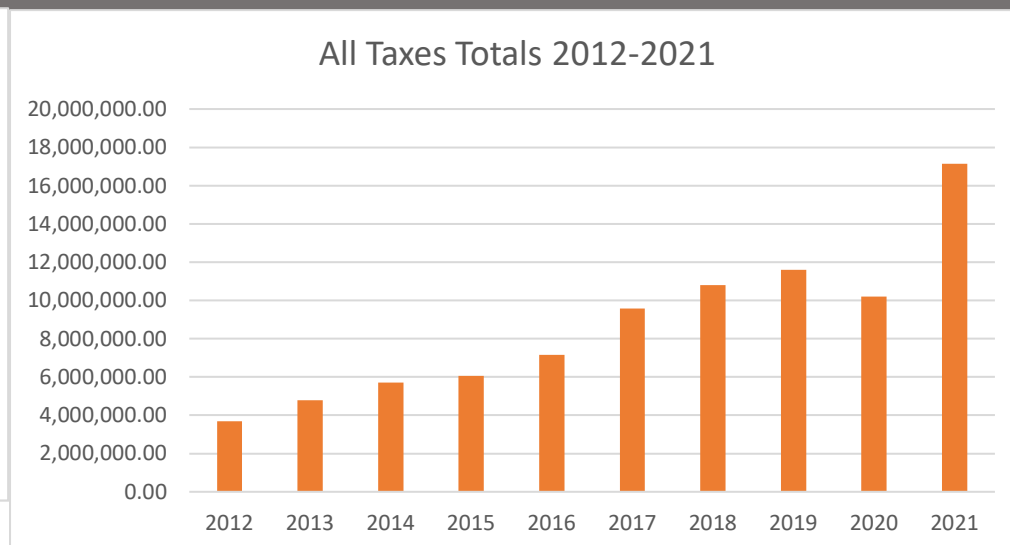
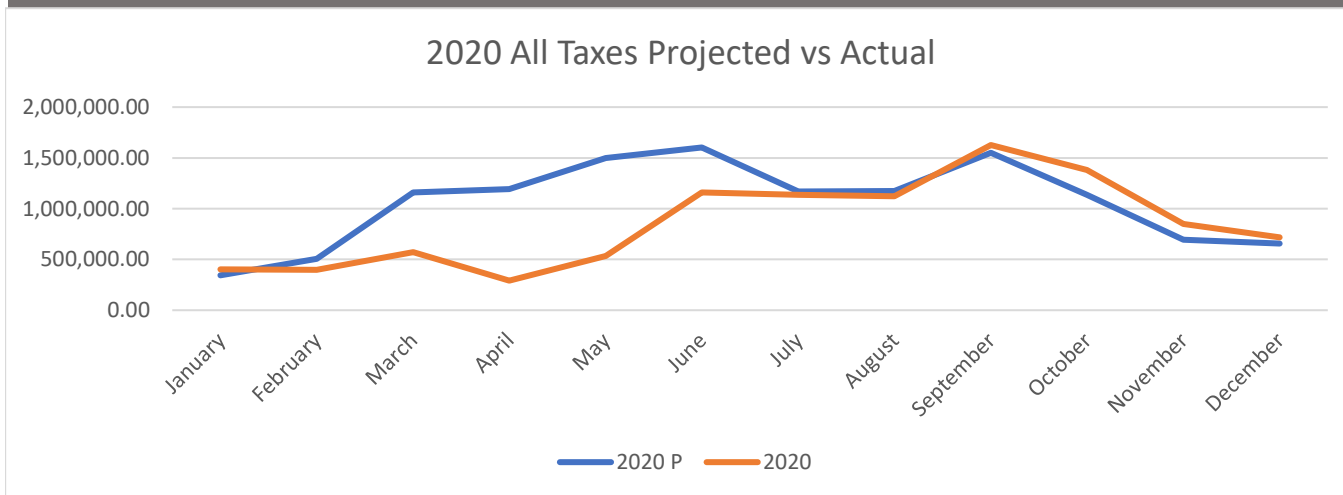
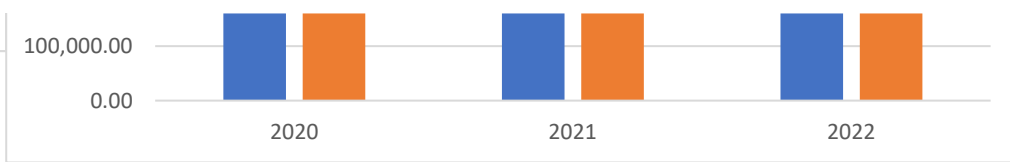
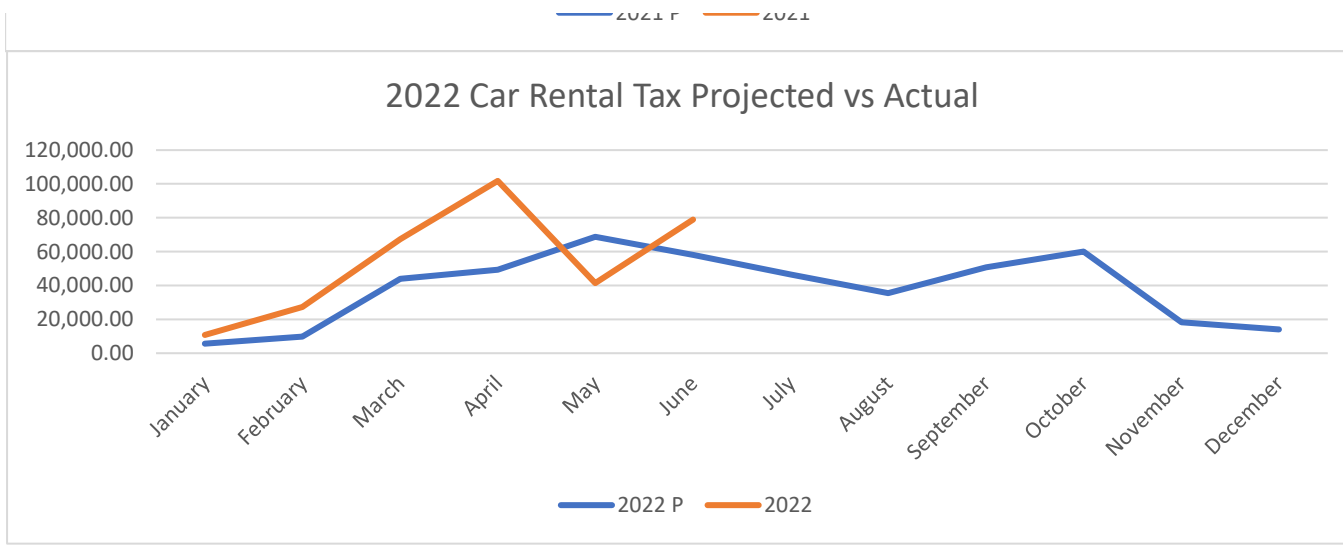




YTD vs Trend  
42.42%



YTD vs Trend  
-1.53%



YTD vs Trend  
17.63%

— 2022 P — 2022

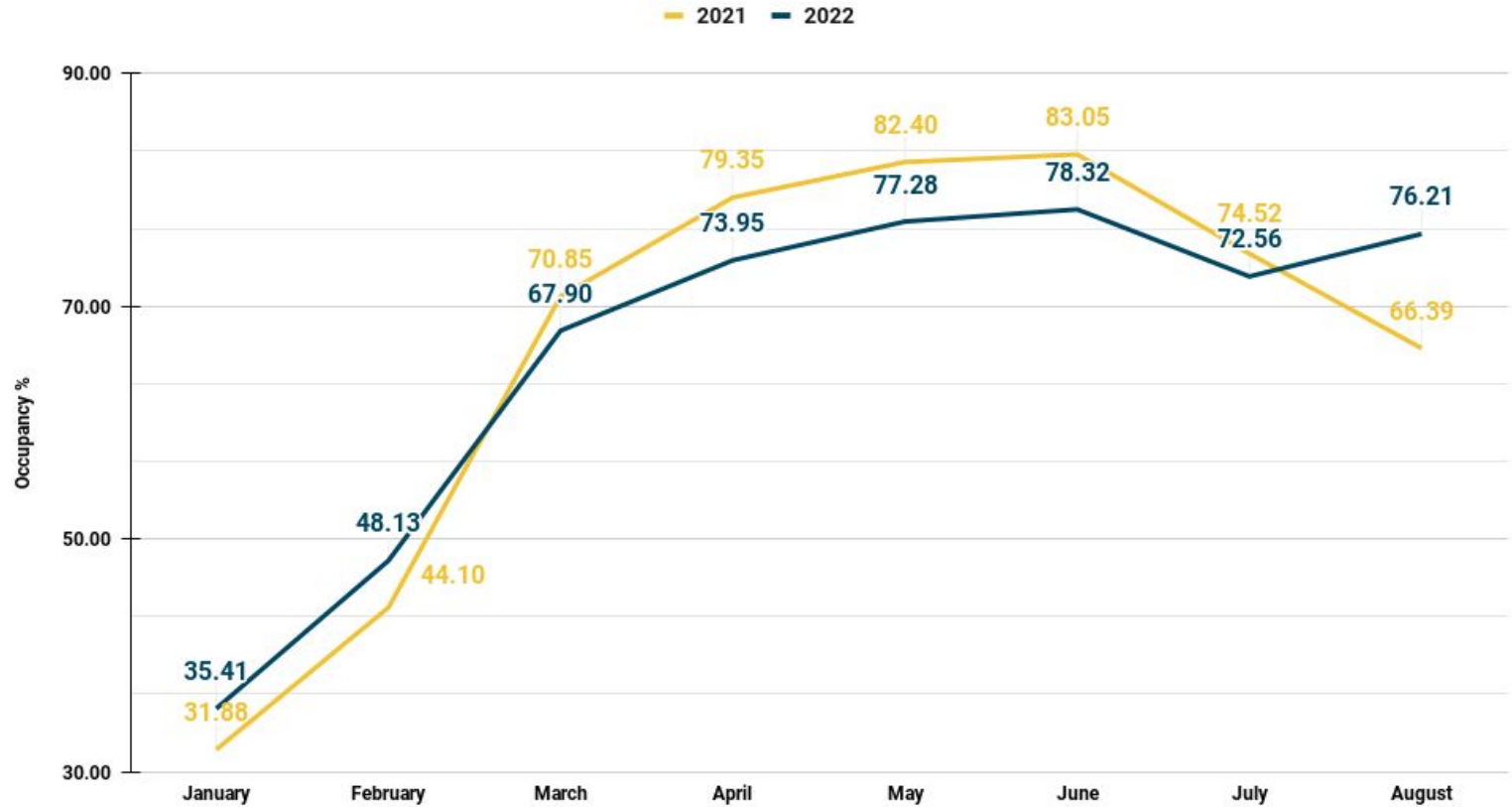




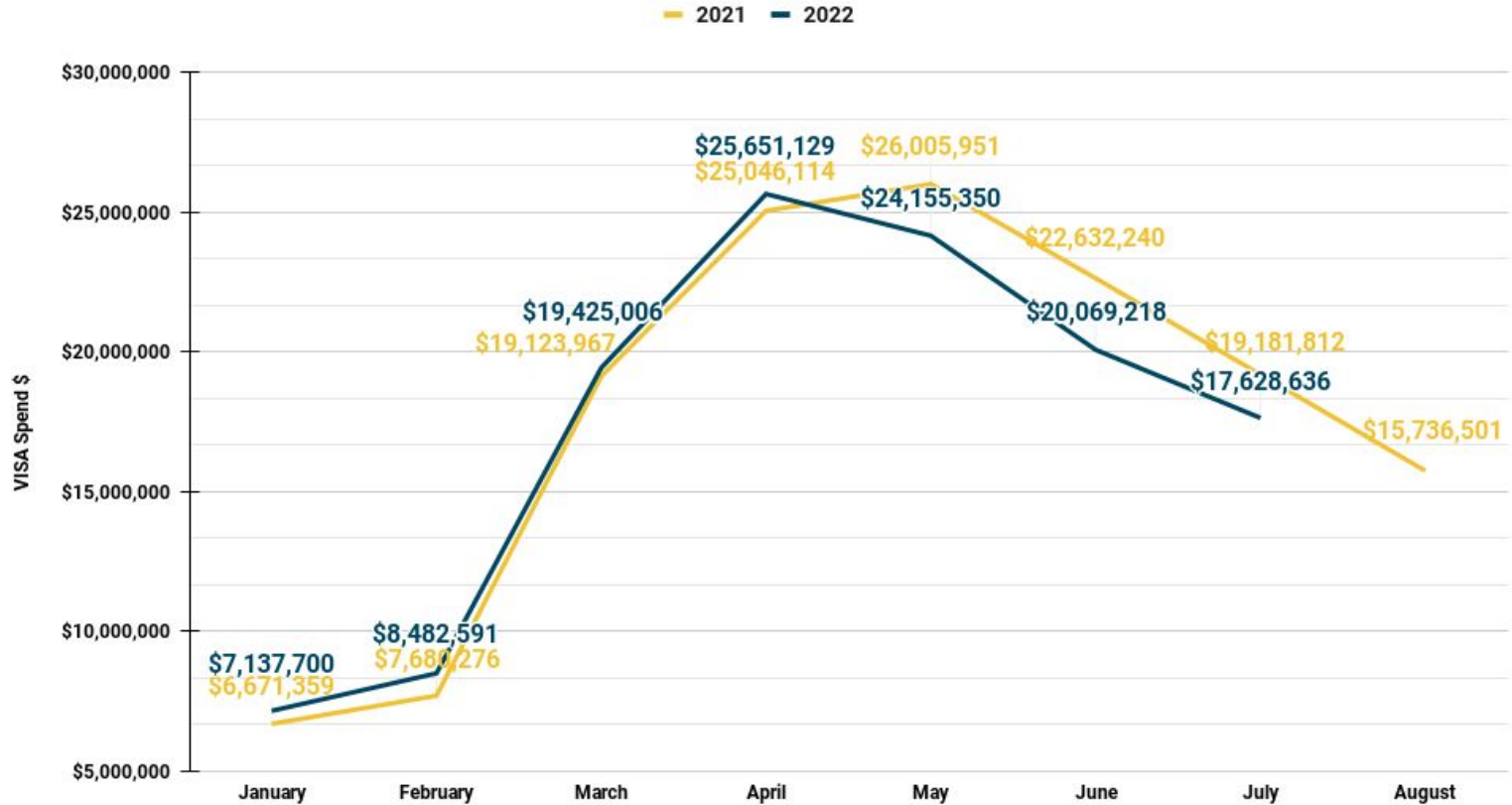
# Visitation Data & Trends



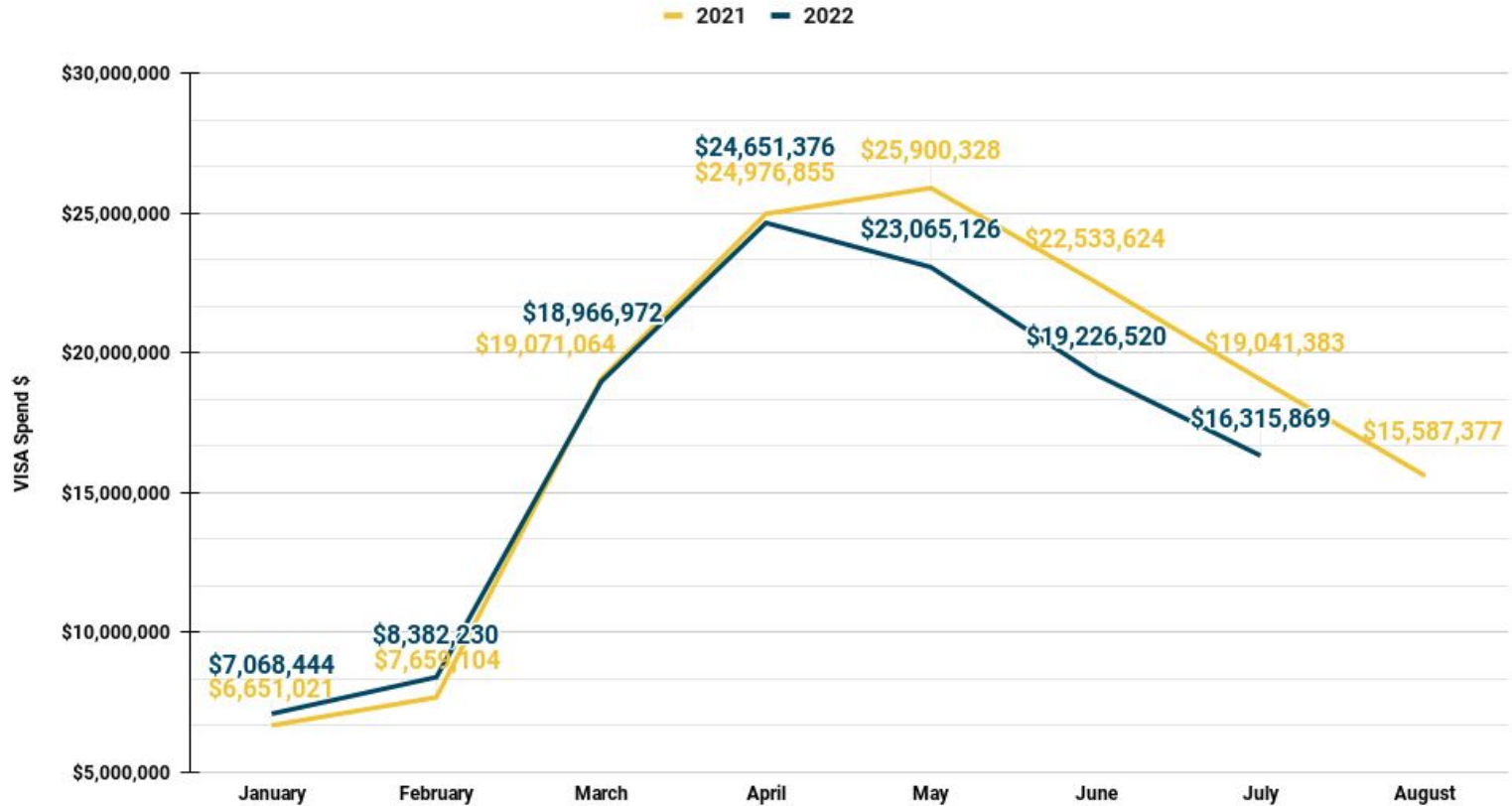
## Occupancy % by month, Jan-Aug, Year-over-Year



# VISA Spend \$ by month, Jan-July, Year-over-Year



# Domestic VISA Spend \$ by month, Jan-July, Year-over-Year



# International VISA Spend \$ by month, Jan-July, Year-over-Year

